This is a digital copy of a book that was preserved for generations on library shelves before it was carefully scanned by Google as part of a project to make the world's books discoverable online.

It has survived long enough for the copyright to expire and the book to enter the public domain. A public domain book is one that was never subject to copyright or whose legal copyright term has expired. Whether a book is in the public domain may vary country to country. Public domain books are our gateways to the past, representing a wealth of history, culture and knowledge that's often difficult to discover.

Marks, notations and other marginalia present in the original volume will appear in this file - a reminder of this book's long journey from the publisher to a library and finally to you.

Usage guidelines

Google is proud to partner with libraries to digitize public domain materials and make them widely accessible. Public domain books belong to the public and we are merely their custodians. Nevertheless, this work is expensive, so in order to keep providing this resource, we have taken steps to prevent abuse by commercial parties, including placing technical restrictions on automated querying.

We also ask that you:

+ *Make non-commercial use of the files* We designed Google Book Search for use by individuals, and we request that you use these files for personal, non-commercial purposes.
+ *Refrain from automated querying* Do not send automated queries of any sort to Google's system: If you are conducting research on machine translation, optical character recognition or other areas where access to a large amount of text is helpful, please contact us. We encourage the use of public domain materials for these purposes and may be able to help.
+ *Maintain attribution* The Google "watermark" you see on each file is essential for informing people about this project and helping them find additional materials through Google Book Search. Please do not remove it.
+ *Keep it legal* Whatever your use, remember that you are responsible for ensuring that what you are doing is legal. Do not assume that just because we believe a book is in the public domain for users in the United States, that the work is also in the public domain for users in other countries. Whether a book is still in copyright varies from country to country, and we can't offer guidance on whether any specific use of any specific book is allowed. Please do not assume that a book's appearance in Google Book Search means it can be used in any manner anywhere in the world. Copyright infringement liability can be quite severe.

About Google Book Search

Google's mission is to organize the world's information and to make it universally accessible and useful. Google Book Search helps readers discover the world's books while helping authors and publishers reach new audiences. You can search through the full text of this book on the web at `http://books.google.com/`

CONTAINING FIFTY MAPS
Collegiate Atlas
AND CONSULTING INDEX

EDUCATIONAL PUBLICATIONS
OF
WILLIAM COLLINS, SONS, & CO.

NEW DICTIONARIES OF THE ENGLISH LANGUAGE.

	s.	d.
THE LIBRARY DICTIONARY OF THE ENGLISH LANGUAGE, Etymological, Derivative, Explanatory, Pronouncing, and Synonymous. Founded on the labours of Johnson, Walker, Webster, Worcester, and other distinguished Lexicographers; with a copious Appendix. Illustrated by 1000 Engravings on Wood. In Medium 8vo, 1008 pp., extra cloth lettered, ...	10	6
The same Work, half-bound calf, lettered, ...	14	0
THE CABINET DICTIONARY OF THE ENGLISH LANGUAGE. 750 Engravings. Post 8vo, cloth, ...	5	0
The same Work, half-bound, lettered, ...	7	6
THE ILLUSTRATED NATIONAL PRONOUNCING DICTIONARY, on the basis of Webster, Worcester, Walker, Johnson, &c., Demy 18mo, 400 pp., 250 Illustrations, cloth lettered,	1	0
The same, strongly half-bound roan, lettered, red edges, ...	1	6
THE ILLUSTRATED PRONOUNCING POCKET DICTIONARY, on the basis of Webster, Worcester, Walker, Johnson, &c., Royal 32mo, 320 pp., 250 Illustrations, cloth lettered, ...	0	6
The same, strongly half-bound roan, lettered, red edges, ...	1	0
A DICTIONARY OF THE DERIVATIONS OF THE ENGLISH LANGUAGE, in which each Word is traced to its Primary Root. Forming a Text-book of Etymology. With Definitions, and the Pronunciation of each Word. 400 pp. 18mo, cloth, ...	1	0

SCHOOL BOOKS OF THE SCOTTISH SCHOOL-BOOK ASSOCIATION.

READING BOOKS—PROGRESSIVE SERIES.

MY FIRST BOOK, 12 pp. 18mo, ...	0	1
MY FIRST BOOK, Illustrated Edition, 16 pp. 18mo, ...	0	1
MY FIRST BOOK, in very large type, for Drilling Classes, in Cover, or loose in Sheets, 4to, per set,	1	0
MY SECOND BOOK, 24 pp. 18mo, ...	0	1½
MY SECOND BOOK, Illustrated Edition, 32 pp. 18mo, ...	0	2
MY THIRD BOOK, 48 pp. 18mo, ...	0	3
MY THIRD BOOK, Illustrated Edition, 64 pp. 18mo, cloth limp, ...	0	4
MY FOURTH BOOK, 128 pp. 18mo, cloth, ...	0	6
MY FOURTH BOOK, Illustrated Edition, 128 pp. 18mo, cloth, ...	0	6
MY FIFTH BOOK, 128 pp. Fcap. 8vo, cloth, ...	0	9
MY SIXTH BOOK, 160 pp. Post 8vo, cloth, ...	1	0
PROGRESSIVE LESSONS in READING, with AIDS IN COMPOSITION, and Explanatory Notes and Questions on each Lesson: to which is added a List of Prefixes, Affixes, and Latin, Greek, and French Primitives, 240 pp. Post 8vo, cloth, ...	1	6
THE ADVANCED READER, Lessons in Literature and Science, 432 pp. Post 8vo, ex. cloth, ...	2	6
HISTORY OF THE BRITISH EMPIRE, with Coloured Maps and numerous Woodcuts, complete in 1 vol., 384 pp. 12mo, cloth, ...	2	0
THE YOUNG CHILD'S GRAMMAR, 36 pp. 18mo, ...	0	3
PRACTICAL GRAMMAR OF THE ENGLISH LANGUAGE, including Analysis of Sentences and simple Exercises at every stage of the Pupil's progress, 144 pp. 18mo, cloth, ...	0	9
MANUAL OF ENGLISH PRONUNCIATION, containing, in Classified Lists, a full exemplification of all the principles of English Pronunciation, 48 pp. 18mo, ...	0	4
REPRINT OF READING COLUMNS, 36 pp. 18mo, ...	0	1½
SCRIPT AND ARITHMETIC, for Standards I. and II. of the Revised Code, 18mo, stiff cover, each,	0	1

GEOGRAPHY.

MY FIRST GEOGRAPHY, 64 pp. 18mo, ...	0	4
No. IX.—THE YOUNG CHILD'S GEOGRAPHY, Adapted to the Junior Atlas, and carefully corrected up to the present time. New Edition, 36 pp. 18mo, ...	0	3
No. X.—OUTLINES OF MODERN GEOGRAPHY, with numerous Questions, to assist the Teacher in examining his Classes, 128 pp. 12mo, cloth, with Maps of Europe, England, Scotland, and Palestine. Revised and corrected up to the present time,	1	0
No. XX.—OUTLINES OF ANCIENT GEOGRAPHY, with Abstract of Ancient History and Chronology, 151 pp. 12mo, ...	1	6
No. XXVII.—OUTLINES OF PHYSICAL GEOGRAPHY, with 5 Coloured Maps, 108 pp. 12mo, cloth, ...	1	0

ARITHMETIC.

	s.	d.
FIRST LESSONS IN ARITHMETIC, 36 pp. 18mo, ...	0	3
No. XXV.—THE SELF-INTERPRETING ELEMENTARY ARITHMETIC, on a New and Improved Plan, 100 pp. 18mo, cloth, ...	0	6
KEY to the above, for Teachers only, ...	0	1
ANSWERS to the SELF-INTERPRETING ARITHMETIC, 44 pp. 18mo, ...	0	4
No. XI.—SYSTEM OF PRACTICAL ARITHMETIC, on a plan entirely new, 108 pp. 18mo, cl.,	0	9
KEY TO THE FIRST LESSONS AND THE SYSTEM OF ARITHMETIC, Printed on a Card,	0	2
No. XIV.—A COMPLETE SYSTEM OF PRACTICAL ARITHMETIC, including PRACTICAL GEOMETRY, MENSURATION OF SURFACES AND SOLIDS, LAND SURVEYING, ARTIFICERS' WORK, PLANE TRIGONOMETRY, and ALGEBRA, 192 pp. 12mo, cloth. NEW EDITION, Enlarged, ...	1	6
No. XV.—KEY TO THE COMPLETE SYSTEM OF ARITHMETIC, containing Solutions of all the Exercises, with the exception of those in the Primary Rules, 248 pp. 12mo, ...	4	0
TABLE OF LOGARITHMS, 12mo, cloth, ...	1	6
No. XVIII.—ELEMENTS OF ALGEBRA, 48 pp. 12mo, cloth, ...	0	6
KEY TO ELEMENTS OF ALGEBRA, 102 pp. 12mo, cloth, ...	1	6
No. XIX.—EUCLID'S ELEMENTS; First Six Books, with Exercises, 190 pp. 12mo, cloth, ... First Book, 12mo, cloth, 6d.; Books I. to IV., 12mo, cloth, 1s.	1	6
KEY TO EXERCISES IN EUCLID, 116 pp. 12mo, cloth, ...	1	6

CLASSICAL SERIES.

No. XXI.—LATIN RUDIMENTS, with Copious Exercises in Reading and Composition, 12mo, cloth,	2	0
No. XXII.—LATIN DELECTUS, with Explanatory Notes and Copious Vocabulary, 232 pp. 12mo, cl.,	2	0
No. XXIII.—CÆSAR, with Imitative Exercises, Notes, Questions, and Vocabulary, 184 pp. 12mo, cloth,	1	6
No. XXIV.—VIRGIL—BOOKS I., II., III., AND VI. OF THE ÆNEID, with Notes, Examination Questions, and Vocabulary, 264 pp. 12mo, cloth, ...	2	0
No. XXVI.—RUDIMENTS OF THE GREEK LANGUAGE, with Exercises and Vocabulary, on the plan of Latin Rudiments, 12mo, cloth, ...	2	0

SCHOOL-ROOM MAPS,

FULL COLOURED, AND MOUNTED ON CLOTH AND ROLLERS, VARNISHED.

I.—CHART of the WORLD, 5 ft. 2 in. by 4 ft. 6 in., ...	20	0
II.—MAP of CENTRAL and SOUTHERN EUROPE, 5 ft. 2 in. by 4 ft. 6 in., ...	20	0
III.—GENERAL MAP of EUROPE, 3 ft. by 2 ft. 5 in., ...	7	6
IV.—MAP of SCOTLAND, 3 ft. by 2 ft. 5 in., ...	6	6
V.—MAP of ENGLAND, 3 ft. by 2 ft. 5 in., ...	6	6
VI.—MAP of IRELAND, 3 ft. by 2 ft. 5 in., ...	6	6
VII.—MAP of PALESTINE, 3 ft. by 2 ft. 5 in., ...	6	6
VIII.—MAP of HINDOSTAN, 3 ft. by 2 ft. 5 in., ...	6	6
IX.—MAP of the UNITED STATES, 3 ft. 11 in. by 2 ft. 4 in., ...	8	6
X.—MAP of ASIA, 3 ft. by 2 ft. 5 in., ...	6	6
XI.—MAP of AFRICA, 3 ft. by 2 ft. 5 in., ...	6	6
XII.—MAP of NORTH AMERICA, 3 ft. by 2 ft. 5 in., ...	6	6
XIII.—MAP of SOUTH AMERICA, 3 ft. by 2 ft. 5 in., ...	6	6

MAPS OF ANCIENT GEOGRAPHY.

IMPERIUM ROMANUM, 6 ft. 6 in. by 4 ft. 10 in., Rollers, ...	25	0
ITALIA ANTIQUA, 3 ft. by 2 ft. 5 in., do., ...	7	6
GRÆCIA do. do. do., ...	7	6

NEW MERCANTILE MAP of the WORLD, on Mercator's Projection, Constructed by JOHN BARTHOLOMEW, F.R.G.S.,—55 by 40 in., exhibiting all the latest Geographical Discoveries,—all the States, Kingdoms, and Empires of the World, with their Seaports and Chief Towns,—Ocean Steamer and Sailing Vessel Routes East and West, with Distances in Miles and Time in Days,—Principal Railways, Submarine and Overland Telegraphs,—Ocean Currents,—Time of Day at different parts of the Globe when 12 o'Clock at London:—with 18 Maps of British Colonies and Ports on enlarged scale. Price, mounted on Cloth and Roller for Wall, or in Cloth Case for Library, ... 21 0

WILLIAM COLLINS, SONS, & CO.'S EDUCATIONAL PUBLICATIONS.

COLLINS' SERIES OF FIRST-CLASS SCHOOL ATLASES.

Carefully Constructed and Engraved from the best and latest Authorities, by J. BARTHOLOMEW, F.R.G.S.; *and Beautifully Printed in Colours, on Superfine Cream Wove Paper.*

"Marvels of Accuracy and Cheapness."

MODERN GEOGRAPHY—CROWN SERIES.

	s.	d.
MY FIRST ATLAS, consisting of 12 Maps, 9 inches by 7½ inches, folded 8vo, in Neat Wrapper, ...	0	6

1 The Hemispheres. 2 Europe. 3 Asia. 4 Africa. 5 North America. 6 South America. 7 England and Wales. 8 Scotland. 9 Ireland. 10 Central Europe. 11 Australia. 12 Palestine.

THE PRIMARY ATLAS, consisting of 16 Maps, 9 inches by 7½ inches, 4to, stiff Wrapper, ...	0	6

1 The Hemispheres. 2 Europe. 3 Asia. 4 Africa. 5 North America. 6 South America. 7 England and Wales. 8 Scotland. 9 Ireland. 10 Central Europe. 11 India. 12 Canada. 13 United States. 14 Australia. 15 New Zealand. 16 Palestine.

THE POCKET ATLAS, consisting of 16 Maps, same as above, folded in 8vo, and mounted on Guards, cloth lettered, ...	1	0
THE JUNIOR, OR YOUNG CHILD'S ATLAS, consisting of 16 Maps, same as above, 4to, with 16 pp. of Questions on the Maps, in neat Wrapper, ...	1	0
THE STANDARD SCHOOL ATLAS, consisting of 24 Maps, Crown 4to, in neat Wrapper, ...	1	0
THE PROGRESSIVE ATLAS, consisting of 32 Maps, 9 inches by 7½ inches, 4to, cloth lettered, ...	2	0

1 The Hemispheres. 2 The World, (Mercator's Projection.) 3 Europe. 4 Asia. 5 Africa. 6 North America. 7 South America. 8 England and Wales. 9 Scotland. 10 Ireland. 11 France. 12 Holland and Belgium. 13 Switzerland. 14 Spain and Portugal. 15 Italy. 16 Sweden, Norway, and Denmark. 17 German Empire. 18 Austria. 19 Russia in Europe. 20 Turkey in Europe, and Greece. 21 India. 22 Persia, Afghanistan, and Beloochistan. 23 Turkey in Asia. 24 Chinese Empire, and Japan. 25 Arabia, Egypt, Nubia. 26 Palestine. 27 Dominion of Canada. 28 United States. 29 West Indies. 30 Australia. 31 New South Wales, Victoria, and South Australia. 32 New Zealand.

THE CROWN ATLAS, consisting of 32 Maps, as above, on Guards, with Index, 8vo, cloth lettered,	2	6
THE NATIONAL ATLAS, consisting of 32 Maps, same as above, 4to, with a Copious Index, cloth lettered, ...	2	6

MODERN GEOGRAPHY—IMPERIAL 4to SERIES.

THE SELECTED ATLAS, consisting of 16 Maps, Imperial 4to, 11 by 13 inches, stiff Cover, ...	1	6

1 The Hemispheres. 2 Europe. 3 Asia. 4 Africa. 5 North America. 6 South America. 7 England and Wales. 8 Scotland. 9 Ireland. 10 Southern and Central Europe. 11 India. 12 Canada. 13 United States. 14 Australia. 15 New Zealand. 16 Palestine.

THE PORTABLE ATLAS, consisting of 16 Maps, same as above, folded Imperial 8vo, cloth lettered,	2	0
THE ADVANCED ATLAS, consisting of 32 Maps, Imperial 4to, cloth lettered, ...	3	6

1 Eastern and Western Hemispheres. 2 The World, (on Mercator's Projection.) 3 Europe. 4 Asia. 5 Africa. 6 North America. 7 South America. 8 England and Wales. 9 Scotland. 10 Ireland. 11 France. 12 Holland and Belgium. 13 Switzerland. 14 Spain and Portugal. 15 Italy. 16 Sweden and Norway, Denmark and the Baltic. 17 German Empire. 18 Austria. 19 Russia. 20 Turkey in Europe, and Greece. 21 India. 22 Persia, Afghanistan, and Beloochistan. 23 Turkey in Asia. 24 Chinese Empire, and Japan. 25 Arabia, Egypt, Nubia, and Abyssinia. 26 Palestine. 27 Dominion of Canada. 28 United States. 29 West Indies and Central America. 30 Australia. 31 Victoria, New South Wales, & South Australia. 32 New Zealand.

THE ACADEMIC ATLAS, consisting of 32 Maps, same as above, Imperial 4to, with a Copious Index, cloth lettered, ...	5	0
THE STUDENT'S ATLAS, consisting of 32 Maps, as above, and the following 6 Ancient Maps, with a Copious Index, Imperial 8vo, cloth lettered, ...	6	0

33 Ancient Greece. 34 Ancient Roman Empire. 35 Britain under the Romans. 36 Britain under the Saxons. 37 Historical Map of the British Islands from A.D. 1066. 38 France and Belgium, illustrating British History.

THE COLLEGIATE ATLAS, consisting of the above 32 Modern and the following 18 Ancient and Historical Maps, mounted on Guards, with a Copious Index, Imperial 8vo, cloth lettered, ...	7	6

33 Britain under the Romans. 34 Britain under the Saxons. 35 Historical Map of the British Islands from A.D. 1066. 36 France and Belgium, illustrating British History. 37 Roman Empire, Eastern and Western, 4th Century. 38 Europe, 6th Century, shewing Settlements of the Barbarian Tribes. 39 Europe, 9th Century, shewing Empire of Charlemagne. 40 Europe, 10th Century, at the Rise of the German Empire. 41 Europe, 12th Century, at the Time of the Crusades. 42 Europe, 16th Century, at the Eve of the Reformation. 43 Germany, 16th Century, Reformation, and Thirty Years' War. 44 Europe, 17th and 18th Centuries. 45 Europe at the Peace of 1815. 46 Europe in 1871. 47 India, illustrating the Rise of the British Empire. 48 World on Mercator's Projection, shewing Voyages of Discovery. 49 Ancient Greece. 50 Ancient Roman Empire.

A Specimen Map will be sent free on receipt of two postage Stamps.

THE

COLLEGIATE ATLAS,

CONSISTING OF

THIRTY-TWO MAPS OF MODERN GEOGRAPHY,

EMBRACING ALL THE LATEST DISCOVERIES AND CHANGES IN BOUNDARIES;

AND

EIGHTEEN MAPS OF HISTORICAL GEOGRAPHY.

WITH A COPIOUS INDEX.

WILLIAM COLLINS, SONS, & COMPANY,
LONDON, GLASGOW, AND EDINBURGH.
1872.

600025574T

CONTENTS.

MODERN GEOGRAPHY.

1. THE EASTERN & WESTERN HEMISPHERES.
2. THE WORLD, (ON MERCATOR'S PROJECTION.)
3. EUROPE.
4. ASIA.
5. AFRICA.
6. NORTH AMERICA.
7. SOUTH AMERICA.
8. ENGLAND AND WALES.
9. SCOTLAND.
10. IRELAND.
11. FRANCE.
12. HOLLAND AND BELGIUM.
13. SWITZERLAND.
14. SPAIN AND PORTUGAL.
15. ITALY.
16. SWEDEN AND NORWAY, DENMARK AND THE BALTIC.
17. PRUSSIA AND GERMAN STATES.
18. AUSTRIA.
19. RUSSIA.
20. TURKEY IN EUROPE AND GREECE.
21. INDIA.
22. PERSIA, AFGHANISTAN, & BELOOCHISTAN.
23. TURKEY IN ASIA.
24. CHINESE EMPIRE AND JAPAN.
25. ARABIA, EGYPT, NUBIA, AND ABYSSINIA.
26. PALESTINE.
27. DOMINION OF CANADA.
28. UNITED STATES.
29. WEST INDIES AND CENTRAL AMERICA.
30. AUSTRALIA.
31. VICTORIA, NEW SOUTH WALES, & SOUTH AUSTRALIA.
32. NEW ZEALAND.

HISTORICAL GEOGRAPHY.

33. BRITAIN UNDER THE ROMANS.
34. BRITAIN UNDER THE SAXONS.
35. HISTORICAL MAP OF THE BRITISH ISLANDS FROM A.D. 1066.
36. FRANCE AND BELGIUM, ILLUSTRATING BRITISH HISTORY.
37. ROMAN EMPIRE, EASTERN AND WESTERN, 4TH CENTURY.
38. EUROPE, 6TH CENTURY, SHEWING SETTLEMENTS OF THE BARBARIAN TRIBES.
39. EUROPE, 9TH CENTURY, SHEWING EMPIRE OF CHARLEMAGNE.
40. EUROPE, 10TH CENTURY, AT THE RISE OF THE GERMAN EMPIRE.
41. EUROPE, 12TH CENTURY, AT THE TIME OF THE CRUSADERS.
42. EUROPE, 16TH CENTURY, AT THE EVE OF THE REFORMATION.
43. GERMANY, 16TH CENTURY, REFORMATION, AND THIRTY YEARS' WAR.
44. EUROPE, 17TH AND 18TH CENTURIES.
45. EUROPE AT THE PEACE OF 1815.
46. EUROPE IN 1871.
47. INDIA, ILLUSTRATING THE RISE OF THE BRITISH EMPIRE.
48. WORLD, ON MERCATOR'S PROJECTION, SHEWING VOYAGES OF DISCOVERY.
49. ANCIENT GREECE.
50. ANCIENT ROMAN EMPIRE.

WITH A COPIOUS INDEX.

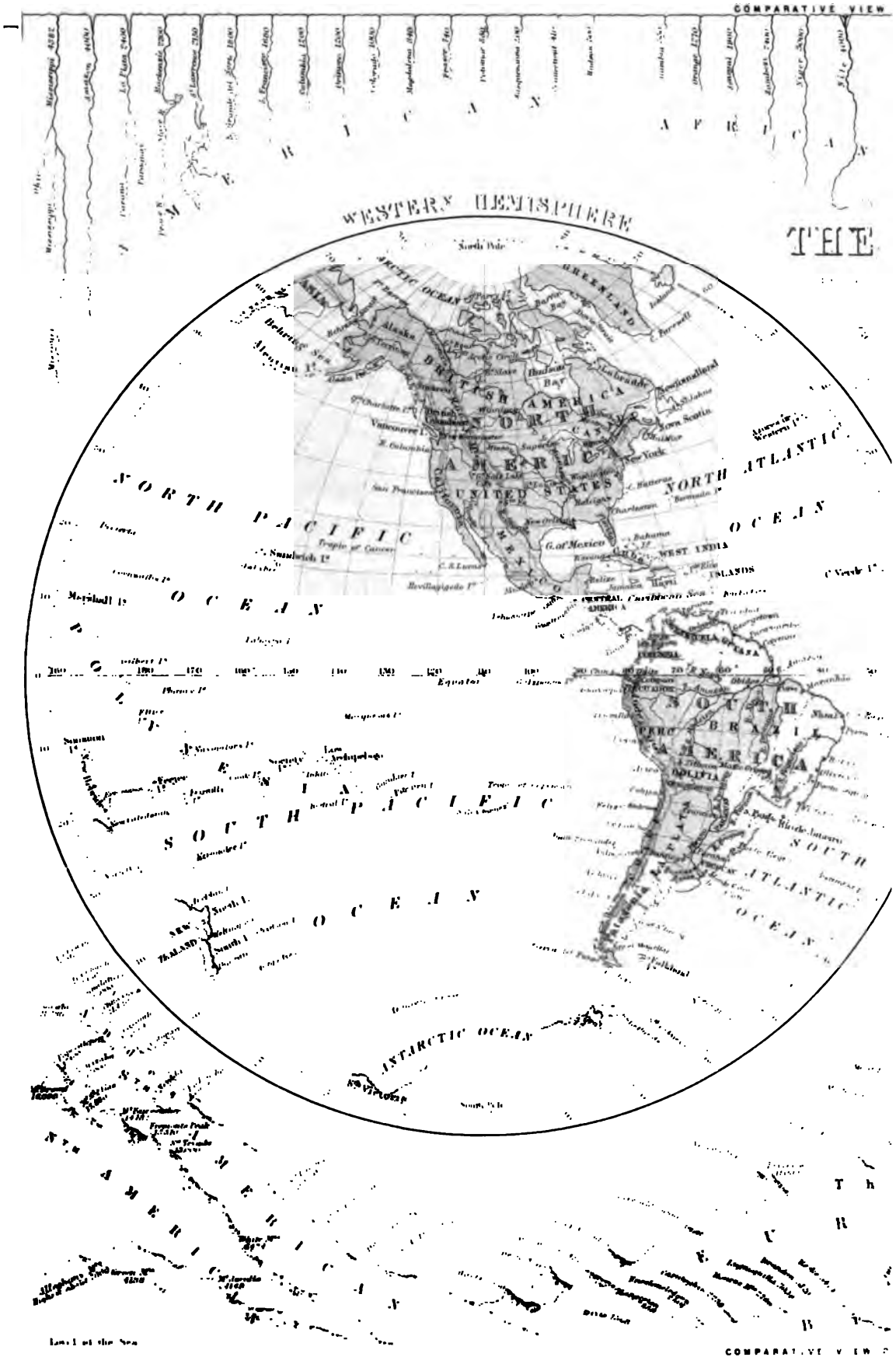
COMPARATIVE VIEW
WESTERN HEMISPHERE
THE
North Pole
ARCTIC OCEAN
GREENLAND
Alaska
BRITISH AMERICA
NORTH AMERICA
UNITED STATES
MEXICO
G. of Mexico
WEST INDIA ISLANDS
NORTH ATLANTIC OCEAN
NORTH PACIFIC OCEAN
Tropic of Cancer
Equator
SOUTH AMERICA
BRAZIL
BOLIVIA
SOUTH ATLANTIC OCEAN
SOUTH PACIFIC OCEAN
NEW ZEALAND
ANTARCTIC OCEAN
COMPARATIVE VIEW

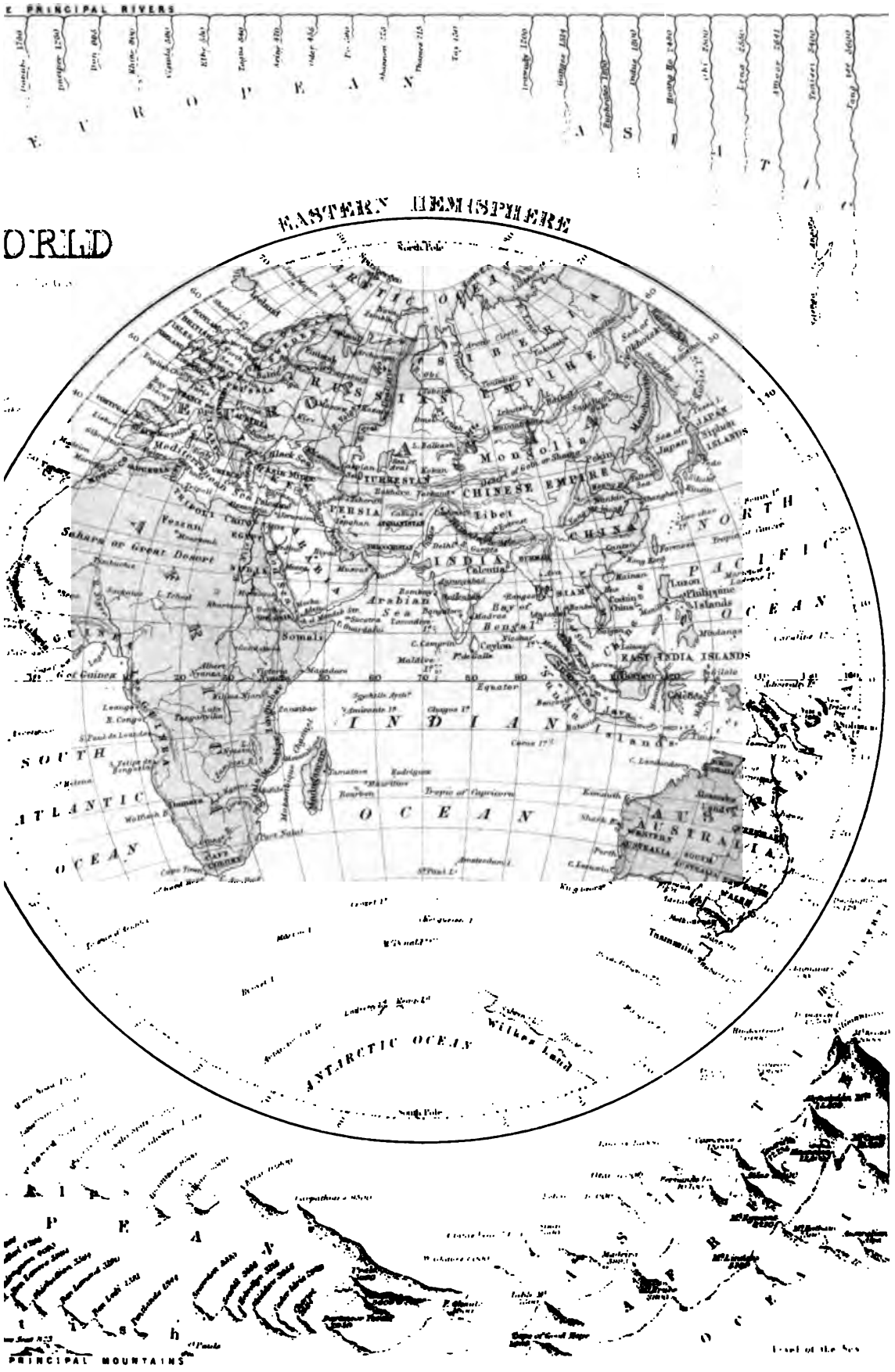
PRINCIPAL RIVERS
ORLD
EASTERN HEMISPHERE
ARCTIC OCEAN
SIBERIA
RUSSIAN EMPIRE
Mongolia
JAPAN
Sea of Japan
CHINESE EMPIRE
TURKESTAN
PERSIA
Tibet
CHINA
INDIA
Calcutta
Bay of Bengal
Arabian Sea
Ceylon
SIAM
Luzon
Philippine Islands
EAST INDIA ISLANDS
Borneo
Java
Sumatra
Madagascar
Equator
INDIAN OCEAN
Tropic of Capricorn
AUSTRALIA
Sahara or Great Desert
Somali
Gulf of Guinea
SOUTH ATLANTIC OCEAN
NORTH PACIFIC OCEAN
ANTARCTIC OCEAN
Wilkes Land
PRINCIPAL MOUNTAINS

ARCTIC OCEAN
GREENLAND
BAFFIN BAY
Melville Sound
Banks Land
Baffin Land
HUDSON BAY
BRITISH AMERICA
NORTH AMERICA
UNITED STATES
Newfoundland
NORTH ATLANTIC OCEAN
NORTH PACIFIC OCEAN
Sandwich I.
WEST INDIA ISLANDS
Caribbean Sea
G. of Mexico
Lower California
San Francisco
Vancouver I.
Stekin
BERING SEA
POLYNESIA
Marquesas I.
Society I.
OCEANIA
SOUTH PACIFIC OCEAN
SOUTH AMERICA
BRAZIL
Falkland I.
Tierra del Fuego
NEW ZEALAND
THE
ON MERCA

ARCTIC OCEAN
SIBERIA
RUSSIAN EMPIRE
RUSSIA
ASIA
MONGOLIA
CHINESE EMPIRE
TIBET
CHINA
INDIA
Arabian Sea
Bay of Bengal
China Sea
Philippine Islands
INDIAN OCEAN
NORTH PACIFIC OCEAN
Sea of Okhotsk
BEHRING SEA
JAPAN ISLANDS
Sea of Japan
MANCHURIA
PERSIA
Black Sea
Caspian Sea
Lapland
Liakov I. or New Siberia
Kara Sea
Ceylon
Mauritius
Madagascar
Equator
AUSTRALIA
WESTERN AUSTRALIA
SOUTH AUSTRALIA
QUEENSLAND
NEW SOUTH WALES
Sydney
Tasmania
NEW ZEALAND
Carolines
Solomon I.
New Hebrides
Marshall I.
Bonin I.
Formosa
Hainan
Siam
Burmah
Ceylon
Cape Colony
Tartary
Turkestan
Great Desert
Termination Land
Admiralty

LD

ECTION

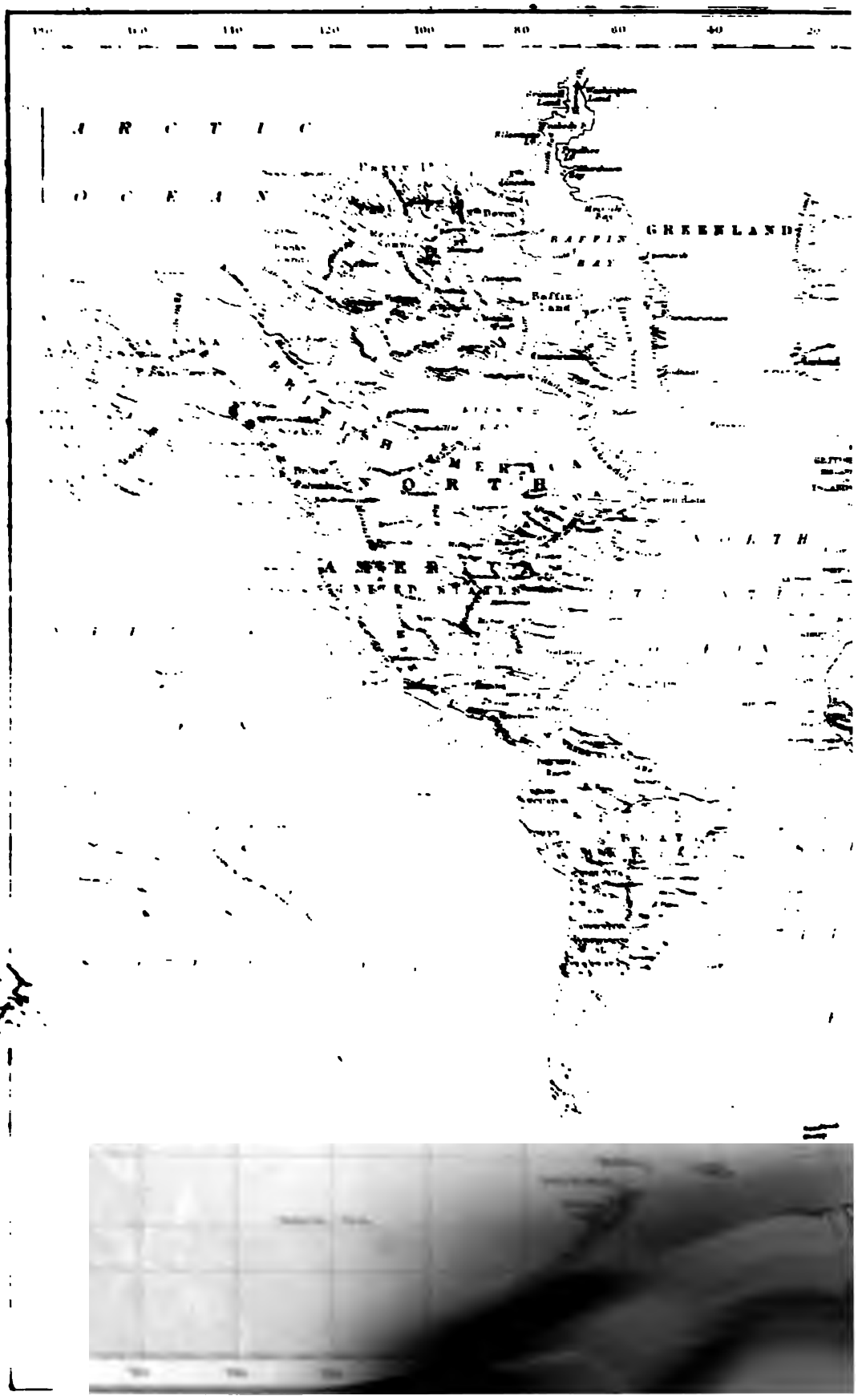
A R C T I C
O C E A N
GREENLAND
BAFFIN BAY
Baffin Land
N O R T H
A M E R I C A
U N I T E D S T A T E S

ARCTIC OCEAN
GREENLAND
BAFFIN BAY
Melville Sound
Banks Land
Baffin Land
HUDSON BAY
BRITISH NORTH AMERICA
ALASKA
BERING SEA
UNITED STATES
NORTH PACIFIC OCEAN
NORTH ATLANTIC OCEAN
WEST INDIA ISLANDS
Caribbean Sea
G. of Mexico
SOUTH AMERICA
BRAZIL
BOLIVIA
ARGENTINE
PATAGONIA
POLYNESIA
OCEANIA
SOUTH PACIFIC OCEAN
NEW ZEALAND
Sandwich I.
Falkland I.
THE
ON MERCA

ARCTIC OCEAN
Liakov Is or New Siberia
Kara Sea
NOVA ZEMBLA
SIBERIA
SIBERIAN EMPIRE
RUSSIA
Lapland
ASIA
MONGOLIA
CHINESE EMPIRE
TURKESTAN
PERSIA
TIBET
CHINA
INDIA
ARABIA
Black Sea
Sea of Okhotsk
BEHRING SEA
Sea of Japan
JAPAN ISLANDS
MANCHURIA
NORTH PACIFIC OCEAN
Arabian Sea
Bay of Bengal
Ceylon
China Sea
Philippine Islands
Caroline Is
INDIAN OCEAN
Mauritius
AUSTRALIA
WESTERN AUSTRALIA
SOUTH AUSTRALIA
QUEENSLAND
Sydney
Tasmania
NEW ZEALAND
North I.
South I.
Kerguelen I.
Termination Land
.LD
JECTION
20
40
60
80
100
120
140
160
180

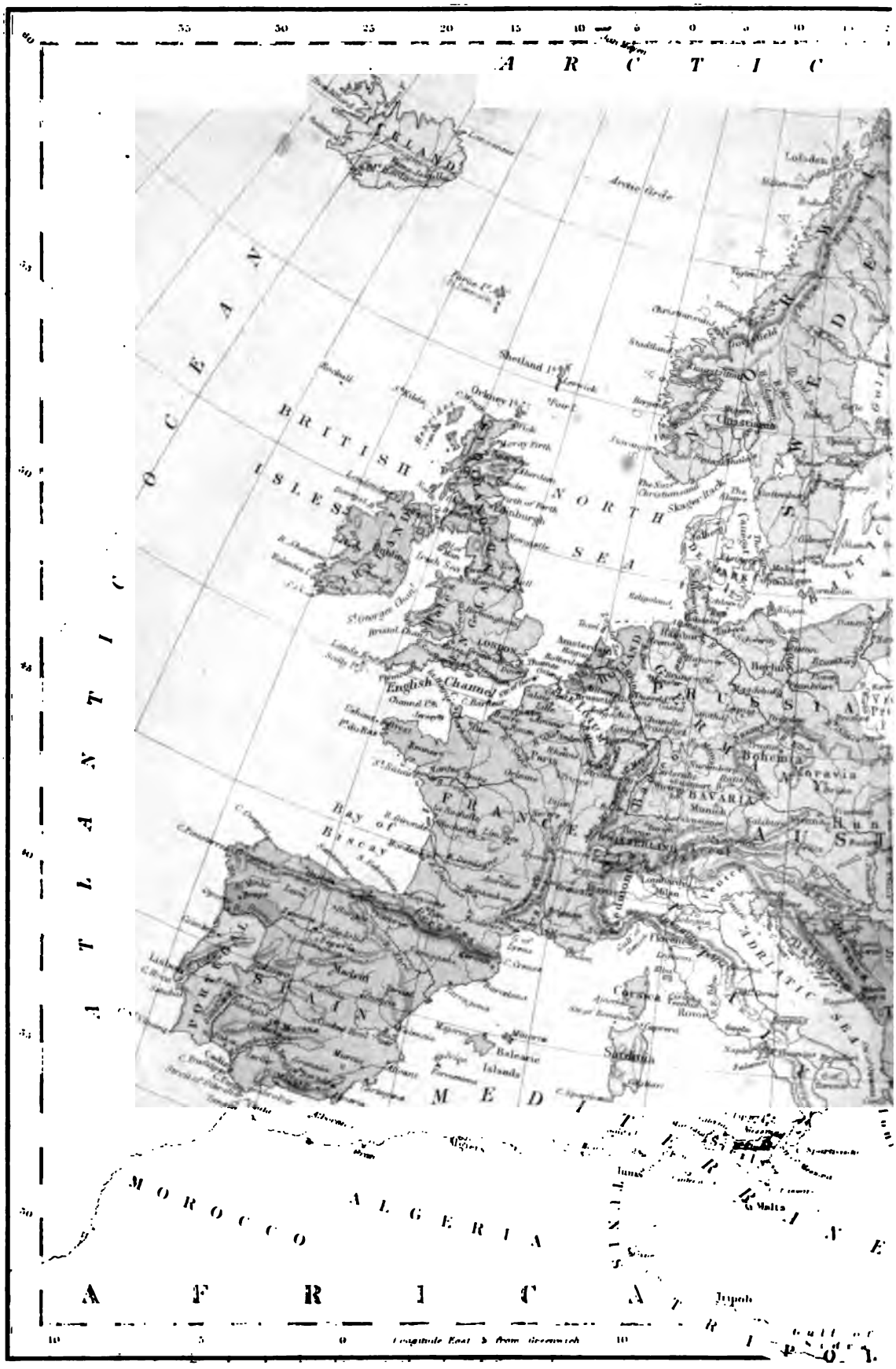
ARCTIC
ICELAND
Arctic Circle
Shetland Is.
Orkney Is.
BRITISH ISLES
NORTH SEA
LONDON
English Channel
BAY OF BISCAY
FRANCE
Paris
Madrid
SPAIN
Balearic Islands
Corsica
Sardinia
Malta
Bohemia
Moravia
BAVARIA
Munich
Milan
Lombardy
Christiania
Copenhagen
Berlin
Amsterdam
Lisbon
MOROCCO
ALGERIA
AFRICA
Longitude East & from Greenwich

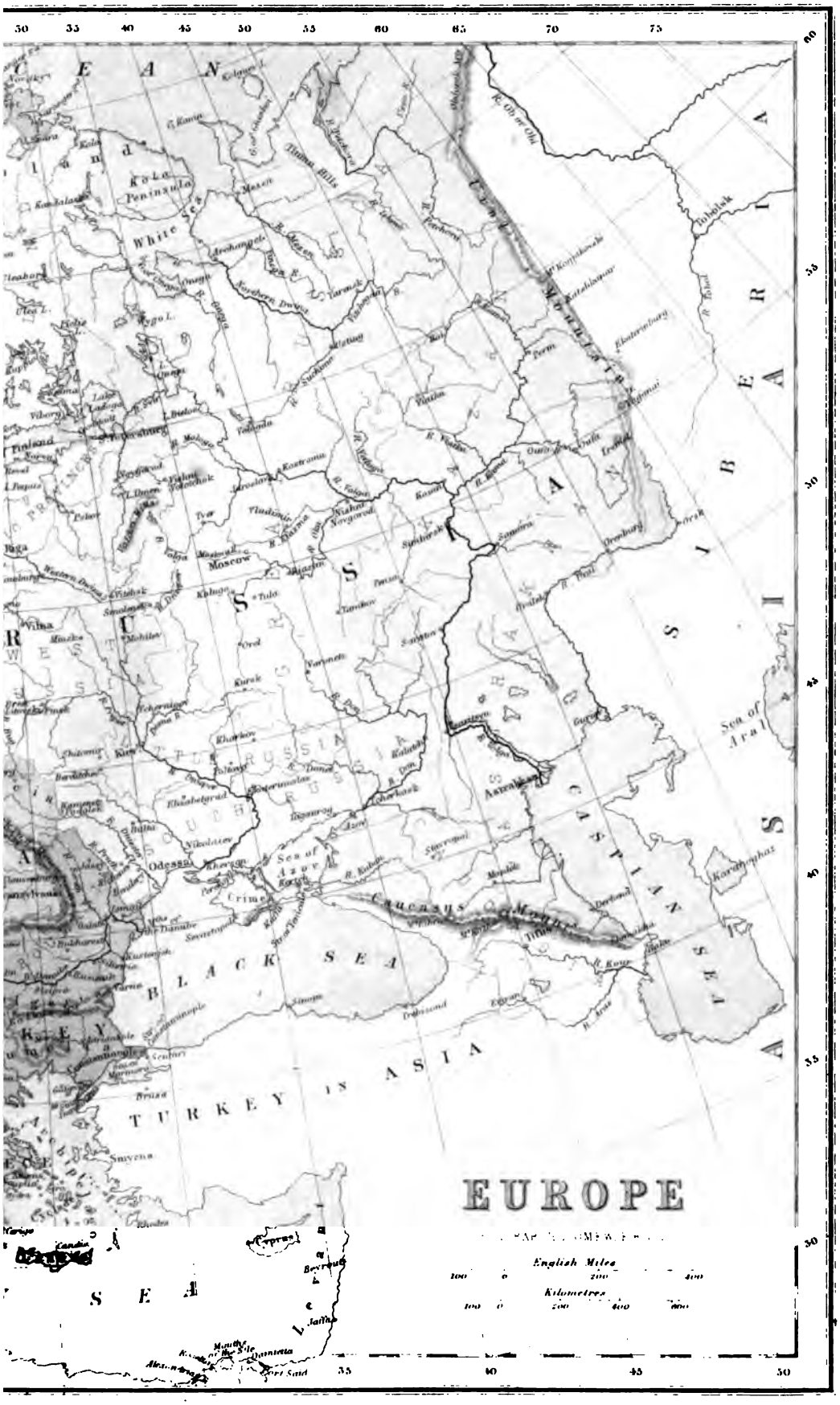
EUROPE
English Miles
Kilometres
Kola Peninsula
White Sea
Finland
Moscow
Sea of Azov
Crimea
Odessa
BLACK SEA
Caucasus
Sea of Aral
CASPIAN SEA
TURKEY IN ASIA
Tobolsk
Aszrakan
Tiflis
Smyrna
Rhodes
Candia
Cyprus
Beyrout
Jaffa
Damietta
Port Said

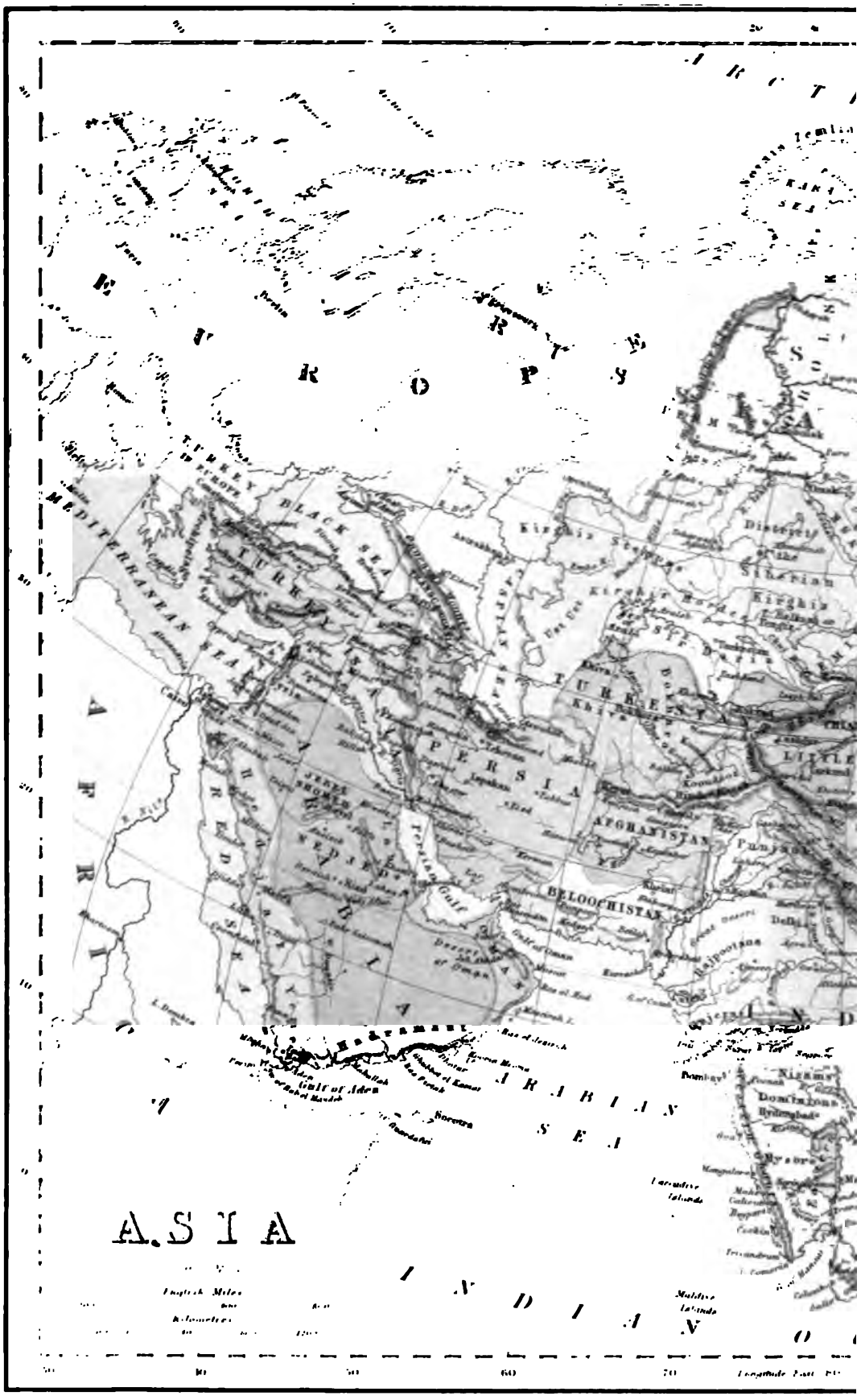
ASIA
EUROPE
AFRICA
ARABIAN SEA
INDIAN OCEAN
MEDITERRANEAN SEA
BLACK SEA
TURKEY
PERSIA
AFGHANISTAN
BELOOCHISTAN
TURKESTAN
Kirghiz Steppe
Siberian
Punjaub
Delhi
Rajpootana
Bombay
Nizam's Dominions
Hyderabad
Mysore
Gulf of Aden
Persian Gulf
Gulf of Oman
Desert of Oman
Red Sea
Socotra
Laccadive Islands
Maldive Islands
English Miles
Kilometers
Longitude East

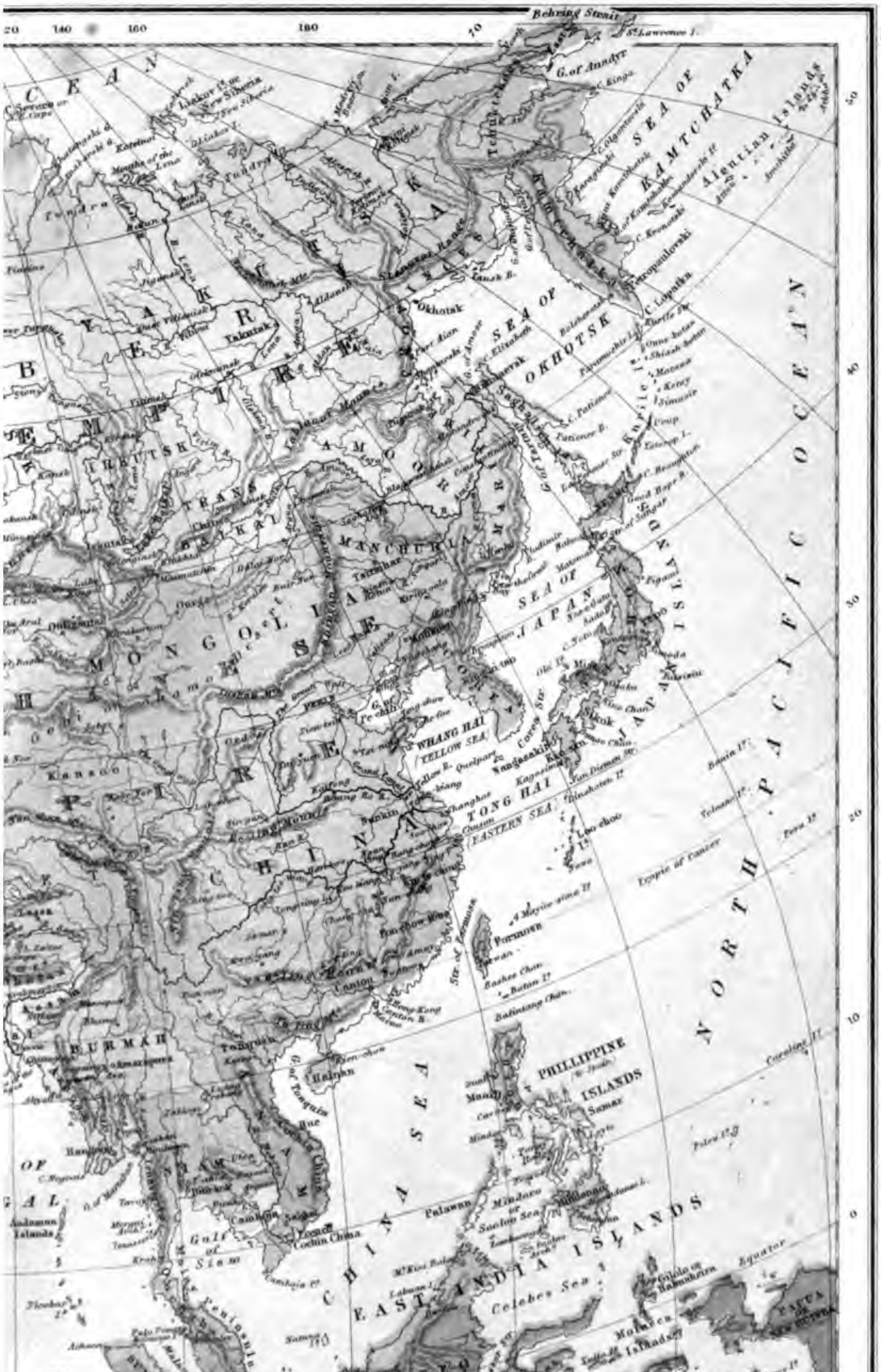

Behring Strait
G. of Anadyr
SEA OF KAMTCHATKA
Aleutian Islands
Okhotsk
Yakutsk
SEA OF OKHOTSK
MANCHURIA
MONGOLIA
SEA OF JAPAN
JAPAN
COREA
WHANG HAI
(YELLOW SEA)
TONG HAI
(EASTERN SEA)
Loo-choo
CHINA
Formosa
Canton
Hong Kong
BURMAH
SIAM
Hainan
G. of Tonquin
CHINA SEA
PHILIPPINE ISLANDS
Manila
Samar
Mindoro
Palawan
Mindanao
Sooloo Sea
Celebes Sea
EAST INDIA ISLANDS
Molucca Islands
BORNEO
Celebes
Gulf of Siam
Cambodia
Cochin China
Andaman Islands
Singapore
PAPUA
Equator
Tropic of Cancer
NORTH PACIFIC OCEAN
Tong king
Tundra



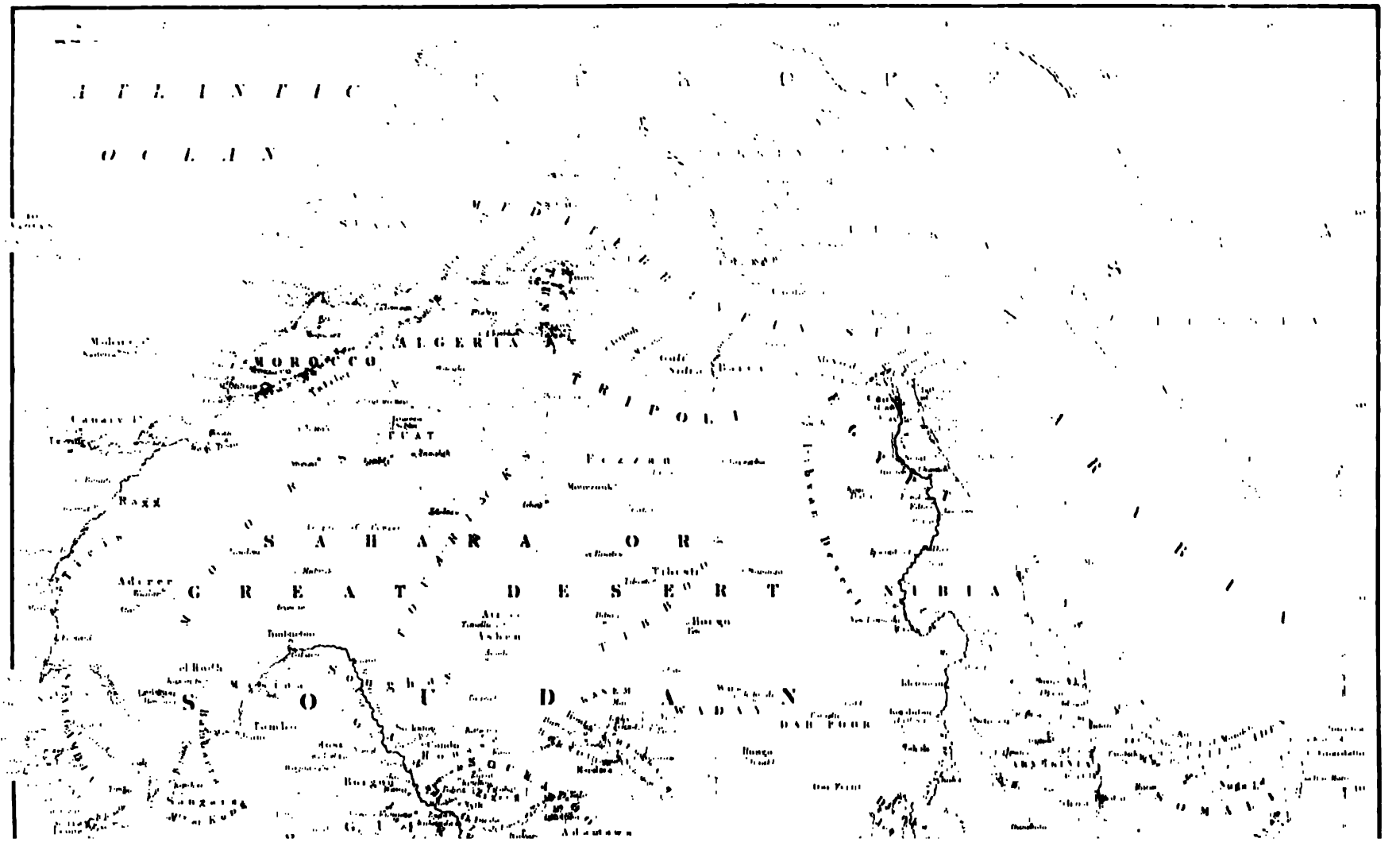
ATLANTIC
OCEAN
MOROCCO
ALGERIA
TRIPOLI
FEZZAN
SAHARA OR
GREAT DESERT
NUBIA
SOUDAN
WADAI
DAR FOUR
Timbuktu
Tombuctoo
Ashen
Adamawa

AFRICA
ATLANTIC
OCEAN
GUINEA
English Miles
Kilometres
Longitude East from Greenwich
Ascension I.
St Helena I.
Tropic of Capricorn
Lake Victoria Nyanza
Lake Tanganyika
Lake Nyassa
Zanzibar
Mozambique
Quilimane
Sofala
Delagoa B.
Cape Town
C. of Good Hope
CAPE COLONY
Natal
Pietermaritzburg
Port Natal & D'Urban
ORANGE RIVER FREE STATE
Kalahari Desert
Damara Land
Namaqua Land
Benguela
Mozambique
Madagascar
Comoro Is.
Seychelle Is.
Mauritius
Bourbon or Reunion
Aden
Socotra
Zanzibar
Kilimanjaro
Kilimanjaro
Kilimanjaro
Kilimanjaro

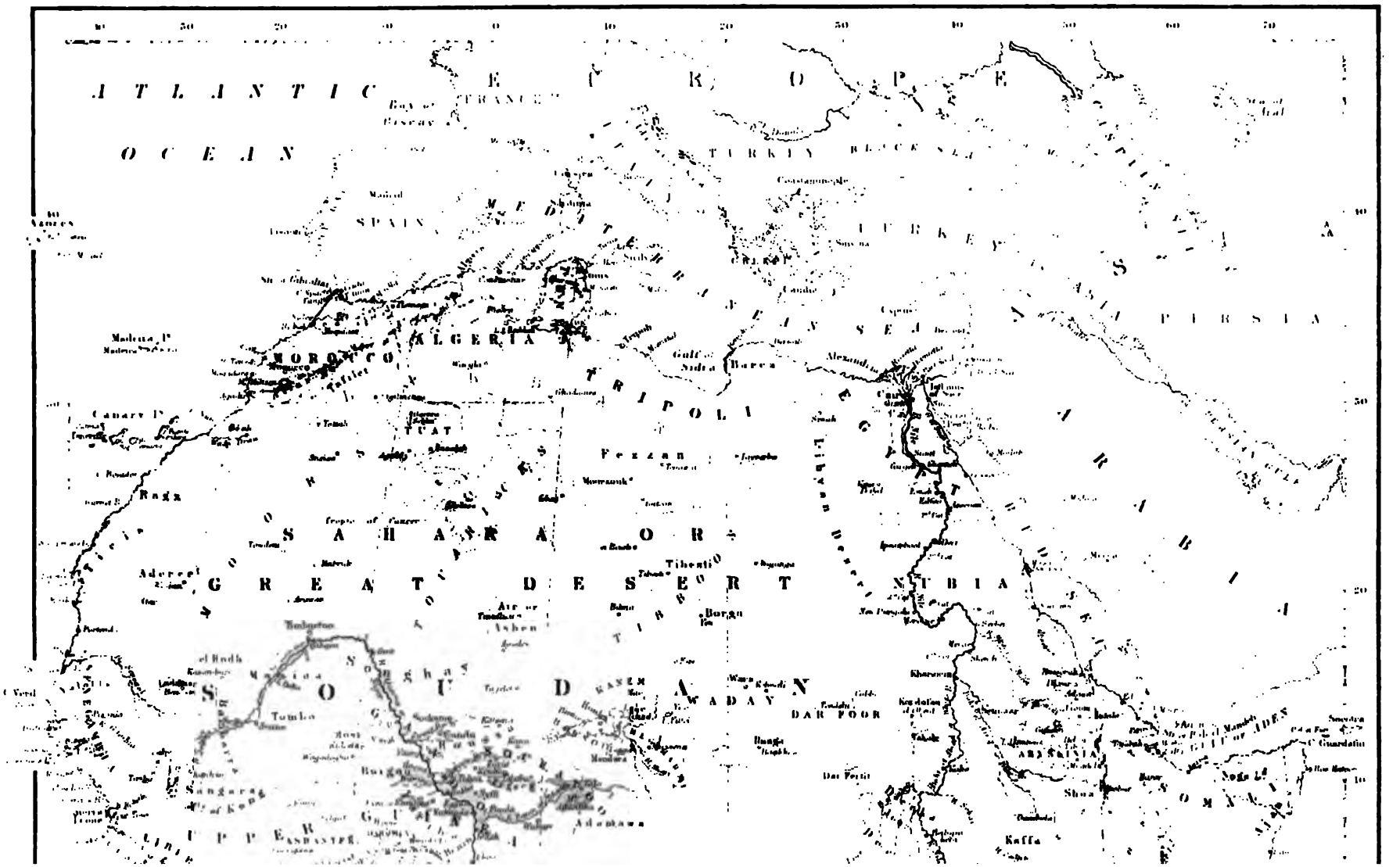
ATLANTIC
OCEAN
EUROPE
FRANCE
SPAIN
TURKEY
TURKEY
PERSIA
ALGERIA
MOROCCO
TRIPOLI
Fezzan
TUAT
SAHARA
GREAT DESERT
NUBIA
EGYPT
Tibesti
Borgu
Air or Asben
Timbuktu
Tombo
SOUDAN
WADAY
DAR FOOR
ABYSSINIA
Shoa
Kaffa
SOMALI
Adamawa
Sangaram
UPPER GUINEA
Alexandria
Cairo
Gulf of Sidra
Barca
Canary Is.
Madeira I.
Aderrel
Rabb
Tunis
Khartoum
Kordofan
Dar Fertit
Cape Guardafui
Nogal L.
Sea of Kano

AFRICA
ATLANTIC OCEAN
INDIAN OCEAN
English Miles
Kilometres
Longitude East from Greenwich
Lake Victoria Nyanza
Lake Tanganyika
Lake Nyassa
Lake Ngami
Zanzibar
Mozambique
Quilimane
Sofala
Natal
Delagoa B.
Kalahari Desert
Damara L.
Great Namaqua Land
Orange R.
Cape Town
Cape Colony
Table B.
C. of Good Hope
Walfish B.
Angra Pequena
St Helena B.
Benguela
Mossamedes
St Paul de Loanda
Cabinda
Congo R.
Ascension I.
St Helena I.
Madagascar
Comoro I.
Mayotte I.
C. Delgado
C. St Vincent
C. St Marys
C. St Lucia
Port Natal & D'Urban
Mossambique
Tamatave
Antananarivo
Nossi Bé
Seychelle I.
Amirante I.
Mauritius
Kilimanjaro
Kilimanjaro
Kilimanjaro
Kilimanjaro
Kilimanjaro
Kilimanjaro
Kilimanjaro
Kilimanjaro
Kilimanjaro
Kilimanjaro
Kilimanjaro
Kilimanjaro

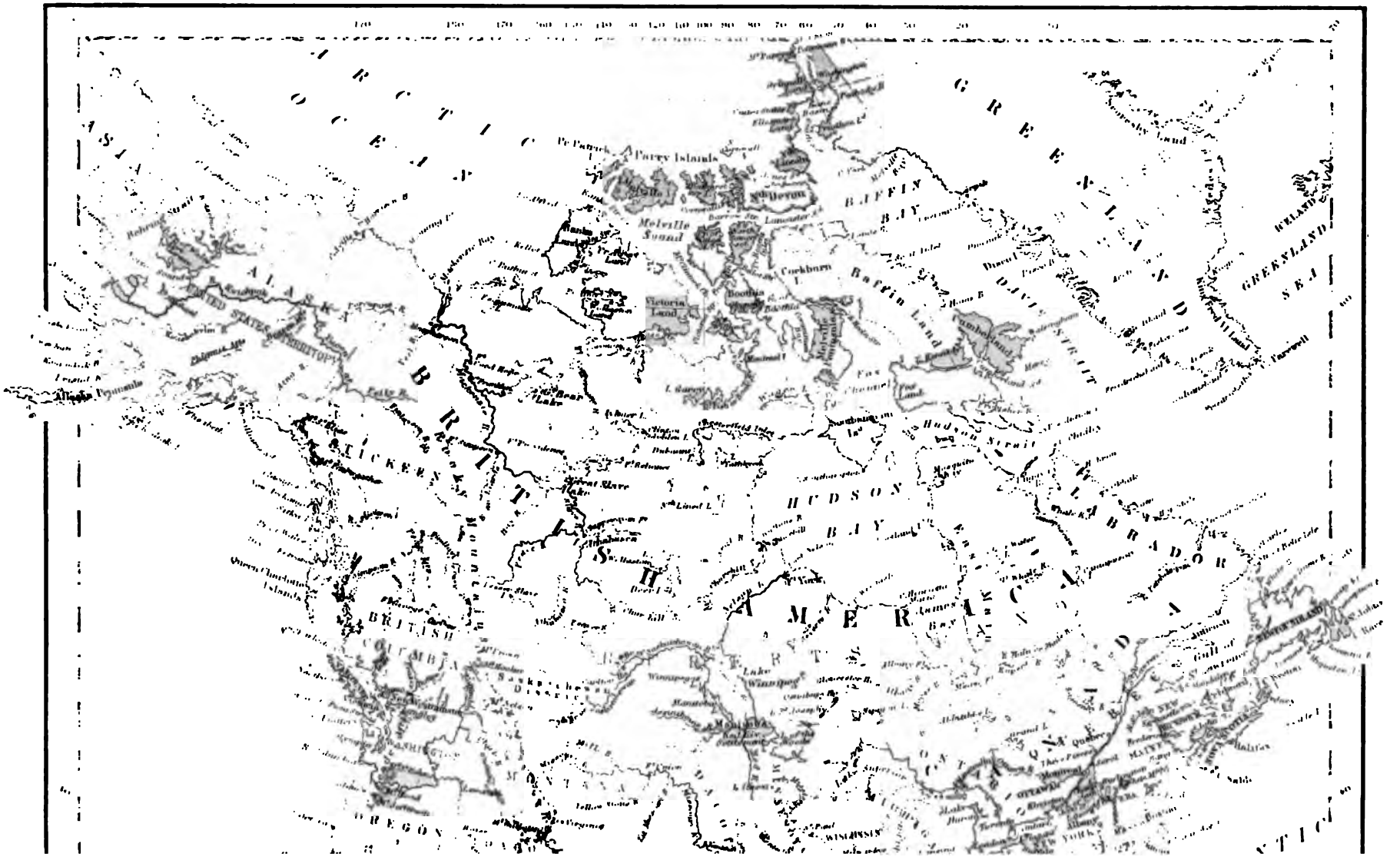
ARCTIC OCEAN
GREENLAND
BAFFIN BAY
DAVIS STRAIT
GREENLAND SEA
ICELAND
ALASKA
UNITED STATES TERRITORY
BRITISH
NORTH AMERICA
HUDSON BAY
LABRADOR
BRITISH COLUMBIA
OREGON
Parry Islands
Melville Sound
Victoria Land
Boothia
Cockburn I.
Baffin Land
Cumberland
Fox Channel
Hudson Strait
Great Slave Lake
Great Bear Lake
Lake Winnipeg
Lake Superior
Lake Huron
Lake Michigan
Lake Ontario
Lake Erie
Lake Champlain
Quebec
Montreal
Halifax
Boston
New York
Philadelphia
Baltimore
Washington
Richmond
Charleston
Savannah
Mobile
New Orleans
Galveston
Sabine
Nueces
Rio Grande
Mexico
Gulf of Mexico
Bermuda
Cape Hatteras
Cape Fear
Cape Cod
Cape Ann
Cape Sable
Cape Breton
Cape Ray
Cape Race
Cape Farewell
Cape Chidley
Cape Dorset
Cape Bathurst
Cape Prince of Wales
Cape Lisburne
Cape Nome
Cape Flattery
Cape Mendocino
Cape Blanco
Cape Disappointment
Cape Horn
Cape Verde
Cape Hatteras
Cape Fear
Cape Cod
Cape Ann
Cape Sable
Cape Breton
Cape Ray
Cape Race
Cape Farewell
Cape Chidley
Cape Dorset
Cape Bathurst
Cape Prince of Wales
Cape Lisburne
Cape Nome
Cape Flattery
Cape Mendocino
Cape Blanco
Cape Disappointment
Cape Horn
Cape Verde

NORTH AMERICA
UNITED STATES
PACIFIC OCEAN
GULF OF MEXICO
CARIBBEAN SEA
CENTRAL AMERICA
SOUTH AMERICA
WEST INDIA IS.
Bahamas or
Lucaya Is.
Porto Rico
Campeche Bay
Bay of Honduras
Gulf of Tehuantepec
Tropic of Cancer
English Miles
Kilometres
Longitude West 100 from Greenwich

CARIBBEAN SEA
NORTH ATLANTIC OCEAN
SOUTH
CENTRAL AMERICA
WEST INDIES
COLOMBIA
NEW GRANADA
VENEZUELA
BRITISH GUIANA
DUTCH GUIANA
FRENCH GUIANA
ECUADOR
PERU
BOLIVIA
BRAZIL
Mouth of the Amazon
Equator
Trinidad
Margarita
Caracas
Cumana
Maracaybo
Cartagena
Bogota
Popayan
Quito
Guayaquil
G. of Guayaquil
Cuenca
Payta
Trusillo
Lima
Callao
Cusco
Arica
La Paz
Cochabamba
Santa Cruz
Chuquisaca
Potosi
Georgetown
Paramaribo
Cayenne
Macapa
Para or Belem
Maranhão
Barra or Manoas
Obidos
Santarem
Amazonas
Para
Solimoes
Matto Grosso
Goyaz
Bahia
Bahia or S. Salvador
Pernambuco
Parahyba
Rio Grande do Norte
Natal
C. S. Roque
Alagoas
Maceio
Sergipe
Aracaju
Minas Geraes
Porto Seguro
Piauhi
R. Amazon or Maranon
Rio Negro
R. Madeira
R. Tapajos
R. Xingu
R. Tocantins
10
0
10
20
80
50
40

SOUTH AMERICA
BY J. BARTHOLOMEW, F.R.G.S.
English Miles
Kilometres
PACIFIC OCEAN
SOUTH ATLANTIC OCEAN
ARGENTINE CONFEDERATION
LA PLATA
URUGUAY
PARAGUAY
PATAGONIA
Tierra del Fuego
Falkland Islands
W. Falkland
E. Falkland
South Georgia I.
Cape Horn
Buenos Ayres
Rio de la Plata
Rio Grande do Sul
Porto Alegre
Rio de Janeiro
S. Paulo
Tropic of Capricorn
Longitude West from Greenwich

CENTRAL AMERICA
WEST INDIES
NORTH ATLANTIC OCEAN
SOUTH
CARIBBEAN SEA
VENEZUELA
COLUMBIA
NEW GRANADA
ECUADOR
PERU
BOLIVIA
BRAZIL
BRITISH GUIANA
DUTCH GUIANA
FRENCH GUIANA
Trinidad
Margarita
Caracas
Valencia
Maracaybo
Merida
Pamplona
Tunja
Bogota
Popayan
Quito
Guayaquil
Cuenca
Lima
Callao
Cuzco
Arequipa
Tacna
Arica
Cochabamba
Santa Cruz
Chuquisaca
Villa Rica
Cuiaba
Trinidad
Villa Bella
Villa Boa de Goyas
Para or Belem
Marajo or Joannes I.
Macapa
Cayenne
Paramaribo
Georgetown
Rio Negro
Barcellos
Tabatinga
Ega
Tefe
Fonte Boa
Olivença
Coary
Tonantins
Manaos
Barra do Rio Negro
Obidos
Santarem
Cametá
Caxias
Theresina
Rio Grande do Norte
Natal
Parahyba
Pernambuco
Alagoas
Maceio
Sergipe
Aracaju
Bahia or S. Salvador
Cachoeira
Porto Seguro
Minas Geraes
Diamantina or Tejuco
Villa Rica
Mato Grosso
Solimoes
Madeira
Tapajos
Xingu
Tocantins
Parnaiba
Rio Grande
Equator

SOUTH AMERICA
BY J. BARTHOLOMEW, F.R.G.S.
English Miles
Kilometres
PACIFIC
OCEAN
SOUTH
ATLANTIC
OCEAN
ARGENTINE
CONFEDERATION
LA PLATA
Pampas
Buenos Ayres
URUGUAY
PARAGUAY
CHILE
PATAGONIA
Tierra del Fuego
Falkland Islands
W. Falkland
E. Falkland
South Georgia I.
Cape Horn
Strait of Magellan
Sr. of Magellan
King Charles Southland
Juan Fernandez
Chiloe I.
Chonos Archipelago
Wellington I.
Madre de Dios Archipelago
Ranover I.
Valdivia
Valparaiso
Santiago
Coquimbo
Copiapo
Talca
Concepcion
Mendoza
Cordova
Rosario
Corrientes
Tucuman
Salta
Asuncion
Curitiba
S. Paulo
Rio de Janeiro
Rio Grande do Sul
Porto Alegre
Desterro
S. Catherina
Lagoa
L. dos Patos
Maldonado
Monte Video
Rio de la Plata
Bahia Blanca
G. of San Matias
G. of St. George
C. Corrientes
Tropic of Capricorn
Longitude West 50 from Greenwich

CENTRAL AMERICA
C A R I B B E A N
N O R T H A T L A N T I C
O C E A N
V E N E Z U E L A
C O L U M B I A
NEW GRANADA
BRITISH GUIANA
DUTCH GUIANA
FRENCH GUIANA
E C U A D O R
B R A Z I L
Trinidad

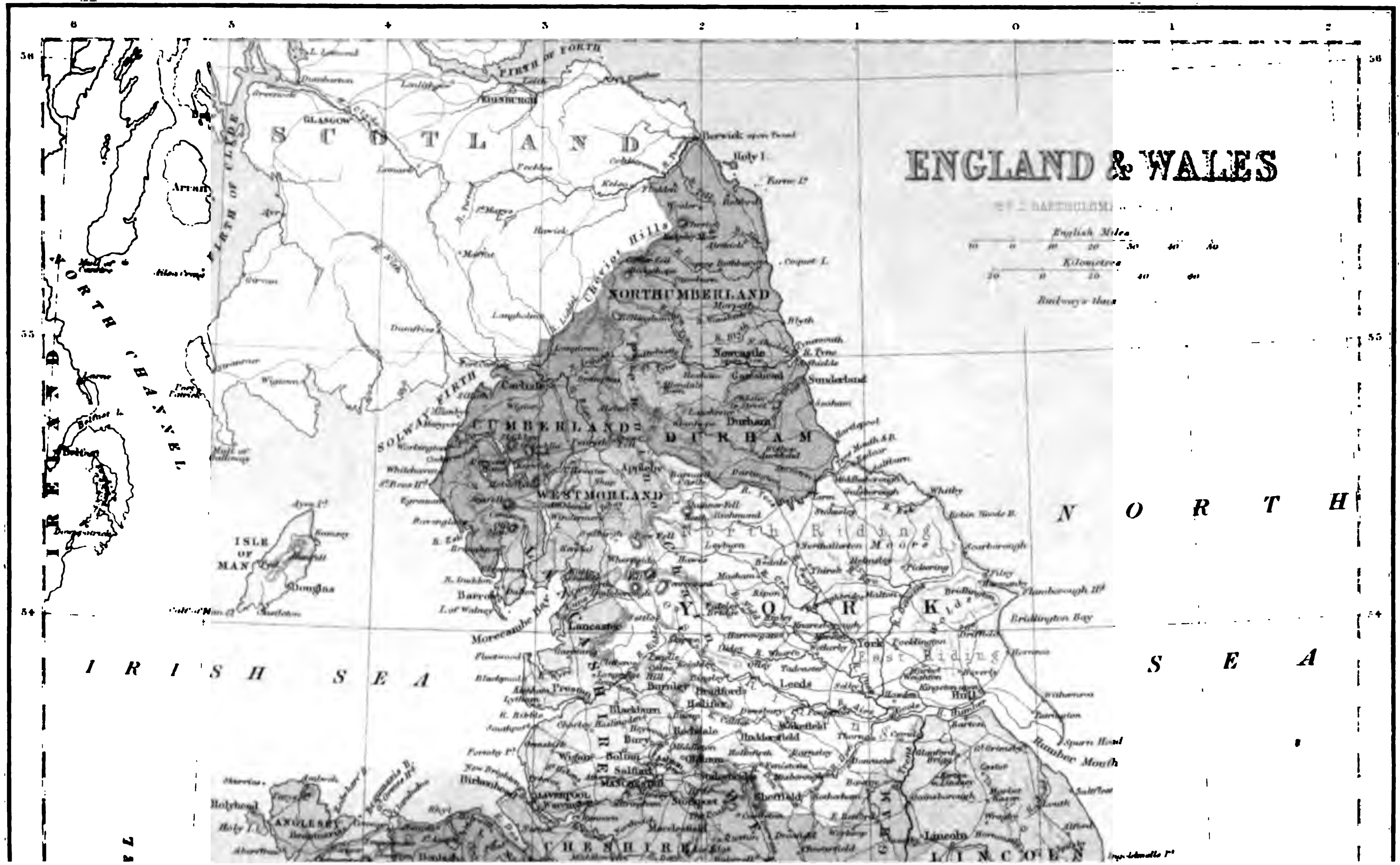
ENGLAND & WALES
English Miles
Kilometres
Railways
SCOTLAND
FIRTH OF FORTH
FIRTH OF CLYDE
Edinburgh
Glasgow
Arran
NORTH CHANNEL
IRELAND
SOLWAY FIRTH
Cheviot Hills
Berwick upon Tweed
Holy I.
NORTHUMBERLAND
Newcastle
Sunderland
Durham
DURHAM
CUMBERLAND
Carlisle
WESTMORLAND
ISLE OF MAN
Douglas
IRISH SEA
NORTH SEA
North Riding
East Riding
YORK
York
Leeds
Hull
Whitby
Scarborough
Flamborough Hd
Bridlington Bay
Spurn Head
Humber Mouth
Morecambe Bay
Lancaster
Preston
Liverpool
Manchester
Sheffield
Lincoln
LINCOLN
CHESHIRE
ANGLESEY
Holyhead

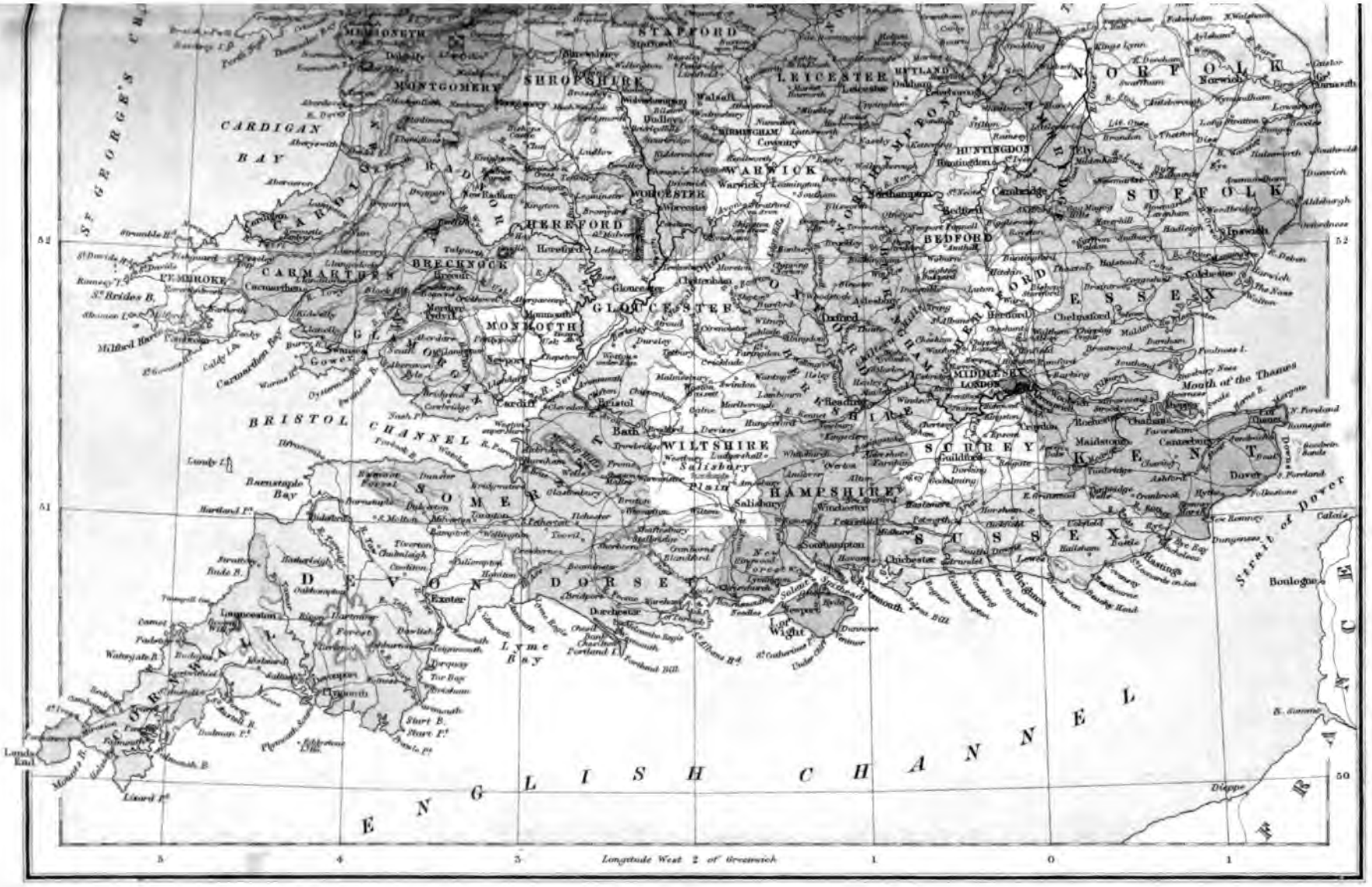
ENGLISH CHANNEL
BRISTOL CHANNEL
CARDIGAN BAY
ST GEORGE'S CH.
Strait of Dover
MONTGOMERY
MERIONETH
SHROPSHIRE
STAFFORD
LEICESTER
RUTLAND
NORFOLK
CARDIGAN
RADNOR
WARWICK
WORCESTER
HEREFORD
HUNTINGDON
CAMBRIDGE
SUFFOLK
BEDFORD
PEMBROKE
CARMARTHEN
BRECKNOCK
GLOUCESTER
MONMOUTH
GLAMORGAN
OXFORD
ESSEX
BUCKINGHAM
MIDDLESEX
LONDON
BERKSHIRE
WILTSHIRE
SURREY
KENT
SOMERSET
HAMPSHIRE
SUSSEX
DEVON
DORSET
CORNWALL
ISLE OF WIGHT
Salisbury Plain
Lyme Bay
Land's End
Lizard Pt.
Start B.
Dover
Boulogne
Dieppe
Calais
Longitude West 2 of Greenwich

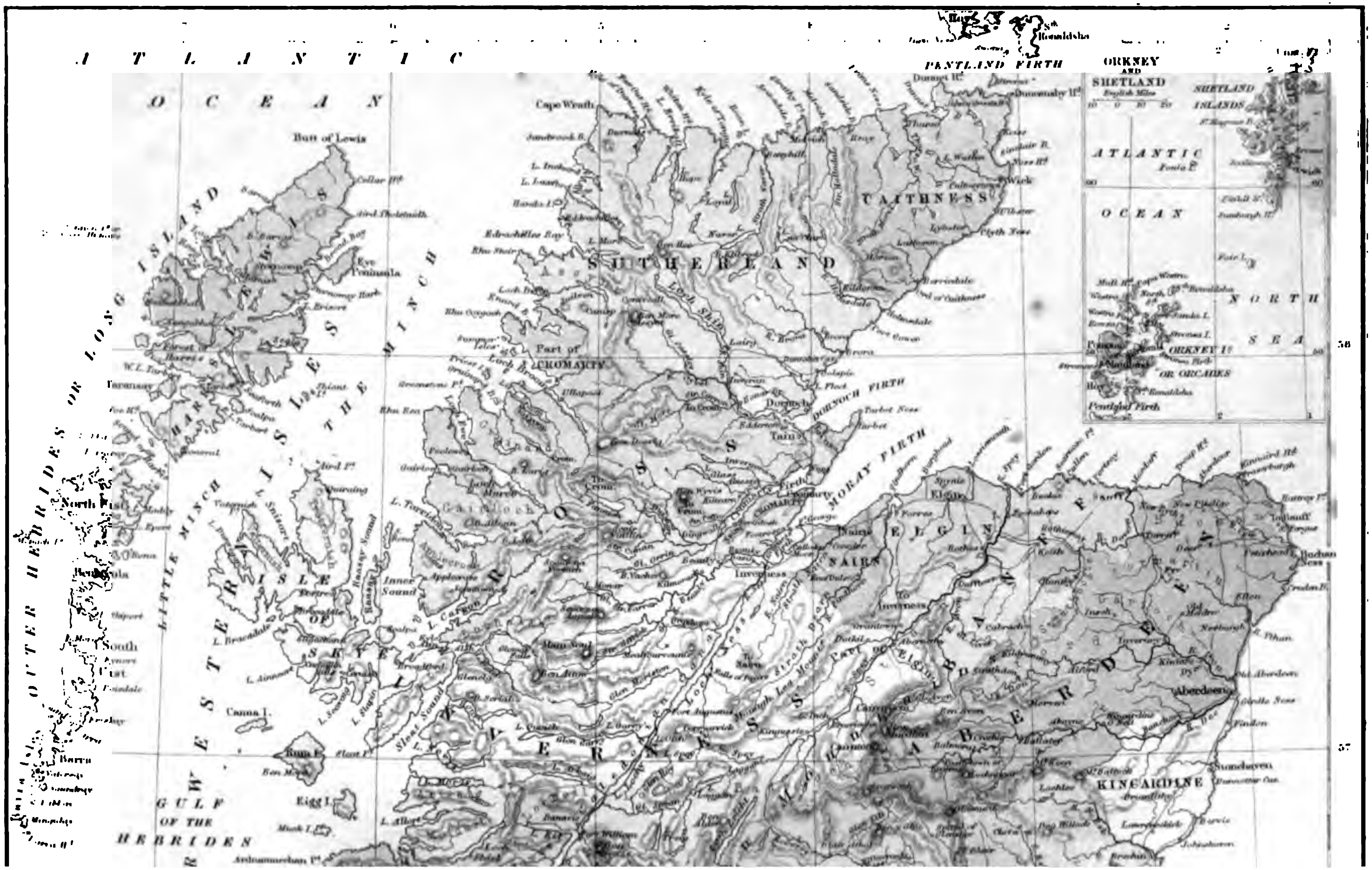
ATLANTIC
OCEAN
PENTLAND FIRTH
ORKNEY AND SHETLAND
SHETLAND ISLANDS
ATLANTIC
OCEAN
NORTH
SEA
ORKNEY IS OR ORCADES
Butt of Lewis
Cape Wrath
SUTHERLAND
CAITHNESS
Wick
Part of CROMARTY
DORNOCH FIRTH
MORAY FIRTH
ROSS
Dornoch
Tain
ELGIN
NAIRN
Inverness
BANFF
ABERDEEN
Aberdeen
KINCARDINE
THE MINCH
LITTLE MINCH
ISLE OF SKYE
Inner Sound
Canna I.
Rum I.
Eigg I.
GULF OF THE HEBRIDES
OUTER HEBRIDES OR LONG ISLAND
North Uist
South Uist
Barra
INVERNESS
WESTERN ISLES

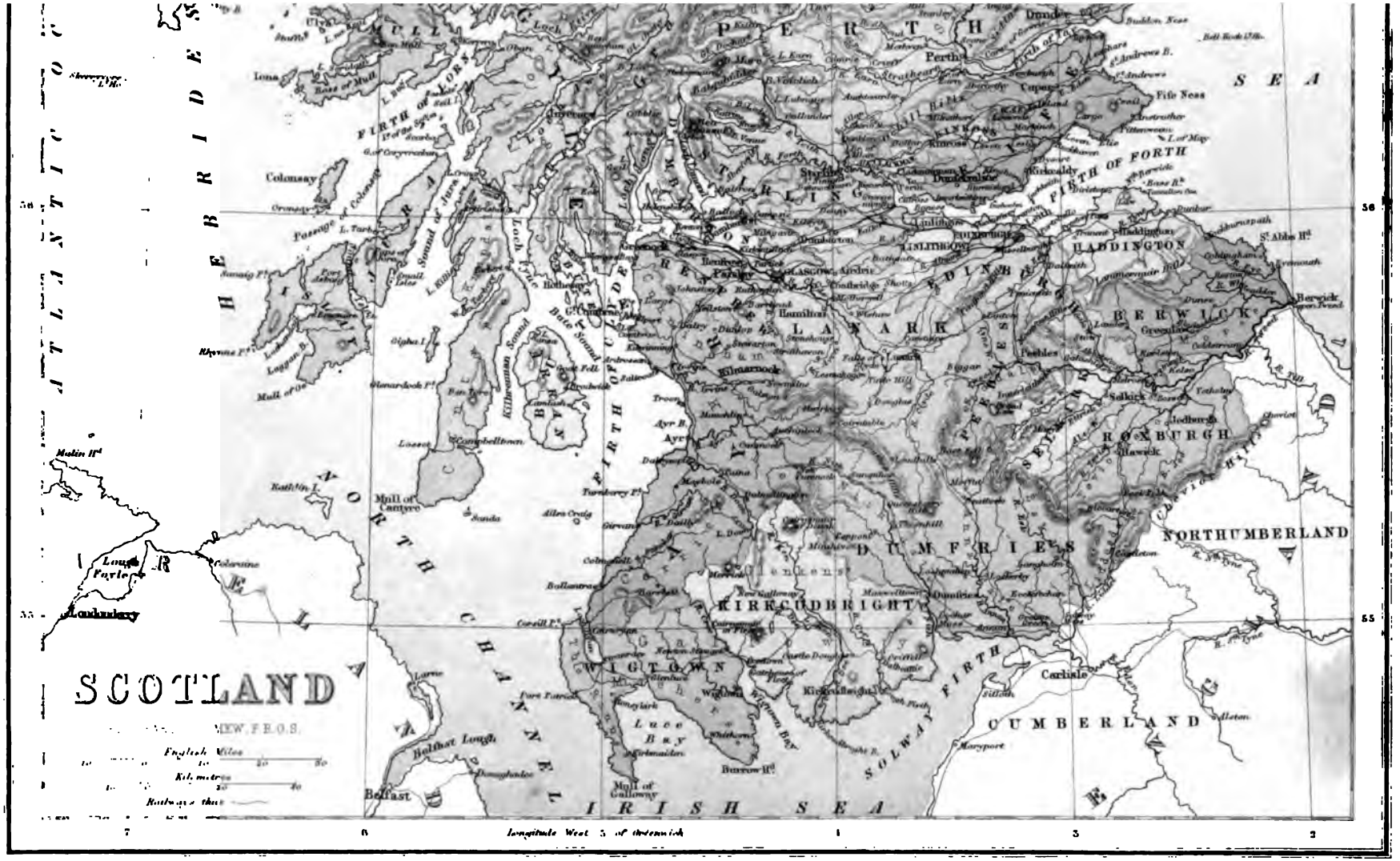
SCOTLAND
NEW. F.R.G.S.
English Miles
Kilometres
Railways thus
Longitude West of Greenwich
HEBRIDES
ATLANTIC OCEAN
NORTH CHANNEL
IRISH SEA
SOLWAY FIRTH
FIRTH OF FORTH
FIRTH OF CLYDE
SEA
PERTH
Dundee
Perth
Cupar
Fife Ness
KINROSS
STIRLING
Stirling
Dunfermline
Kirkcaldy
LINLITHGOW
HADDINGTON
EDINBURGH
Edinburgh
Leith
Musselburgh
North Berwick
St Abbs Hd
Berwick
BERWICK
Greenlaw
Coldstream
Kelso
Jedburgh
ROXBURGH
Hawick
Selkirk
Peebles
Biggar
Lanark
Hamilton
Glasgow
Renfrew
Paisley
Dumbarton
Rothesay
Bute
Arran
Ayr
Kilmarnock
Dumfries
Annan
Lochmaben
Moffat
Lockerbie
Langholm
Canonbie
Eskdale
Ecclefechan
Gretna
Carlisle
CUMBERLAND
NORTHUMBERLAND
Berwick
Alnwick
Cheviot Hills
KIRKCUDBRIGHT
Kirkcudbright
Castle Douglas
New Galloway
Dalbeattie
Gatehouse
WIGTOWN
Wigtown
Whithorn
Newton Stewart
Stranraer
Portpatrick
Luce Bay
Mull of Galloway
Burrow Hd
Mull of Cantyre
Campbeltown
Tarbert
Kintyre
Islay
Jura
Colonsay
Mull
Iona
Oban
Tobermory
Ardrishaig
Inveraray
Dunoon
Rothesay
Bute
Arran
Lochranza
Brodick
Lamlash
Ayr
Troon
Girvan
Ballantrae
Cairn Ryan
Portpatrick
Port Ewen
Port Bannatyne
Port Glasgow
Greenock
Gourock
Largs
Ardrossan
Saltcoats
Irvine
Kilmarnock
Dalry
Stranraer
Belfast
Belfast Lough
Donaghadee
Larne
Portrush
Ballycastle
Coleraine
Londonderry
Lough Foyle
Malin Hd
Rathlin I.
Mull of Kintyre
Sound of Jura
Firth of Lorn
Loch Fyne
Loch Lomond
Loch Ness
Loch Tay
Loch Leven
Firth of Tay
Firth of Forth
Firth of Clyde
Firth of Solway
Firth of Cromarty
Firth of Dornoch
Firth of Moray
Firth of Tweed
Tweed
Solway Firth
Longitude West of Greenwich

B

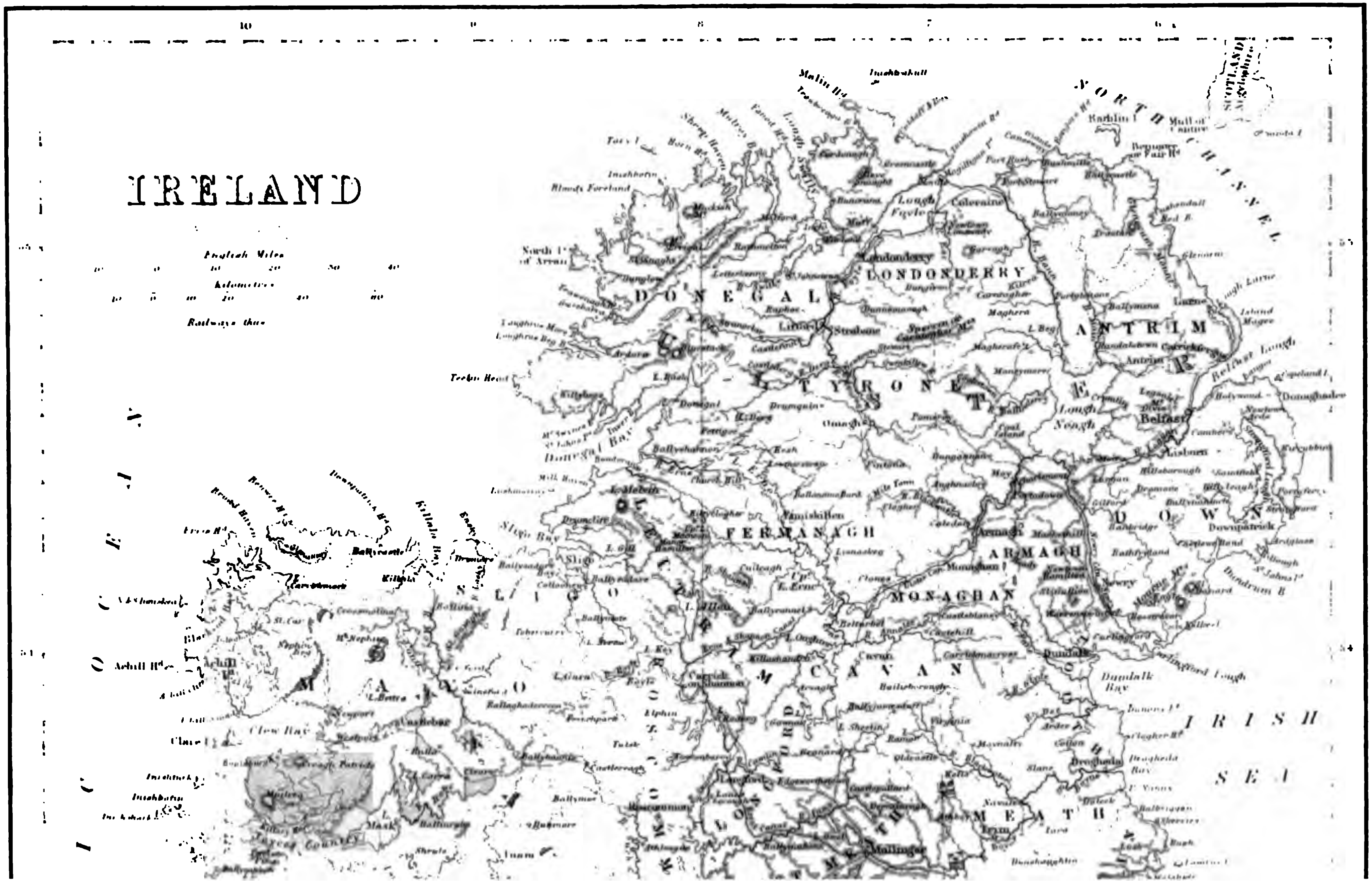
IRELAND
English Miles
Kilometres
Railways thus
NORTH CHANNEL
IRISH SEA
DONEGAL
LONDONDERRY
ANTRIM
TYRONE
FERMANAGH
ARMAGH
DOWN
MONAGHAN
CAVAN
SLIGO
Belfast
Londonderry
Lough Foyle
Lough Neagh
Donegal Bay
Sligo Bay
Clew Bay
Killala Bay
Dundalk Bay
Malin Hd
Inishtrahull
Rathlin I.
Achill Hd
Achill
Clare I.
Belfast Lough
Enniskillen
Armagh
Downpatrick
Mullingar
Dundalk
Coleraine
Strabane
Omagh
Sligo
Newry
Lisburn
Mull of Cantire
SCOTLAND

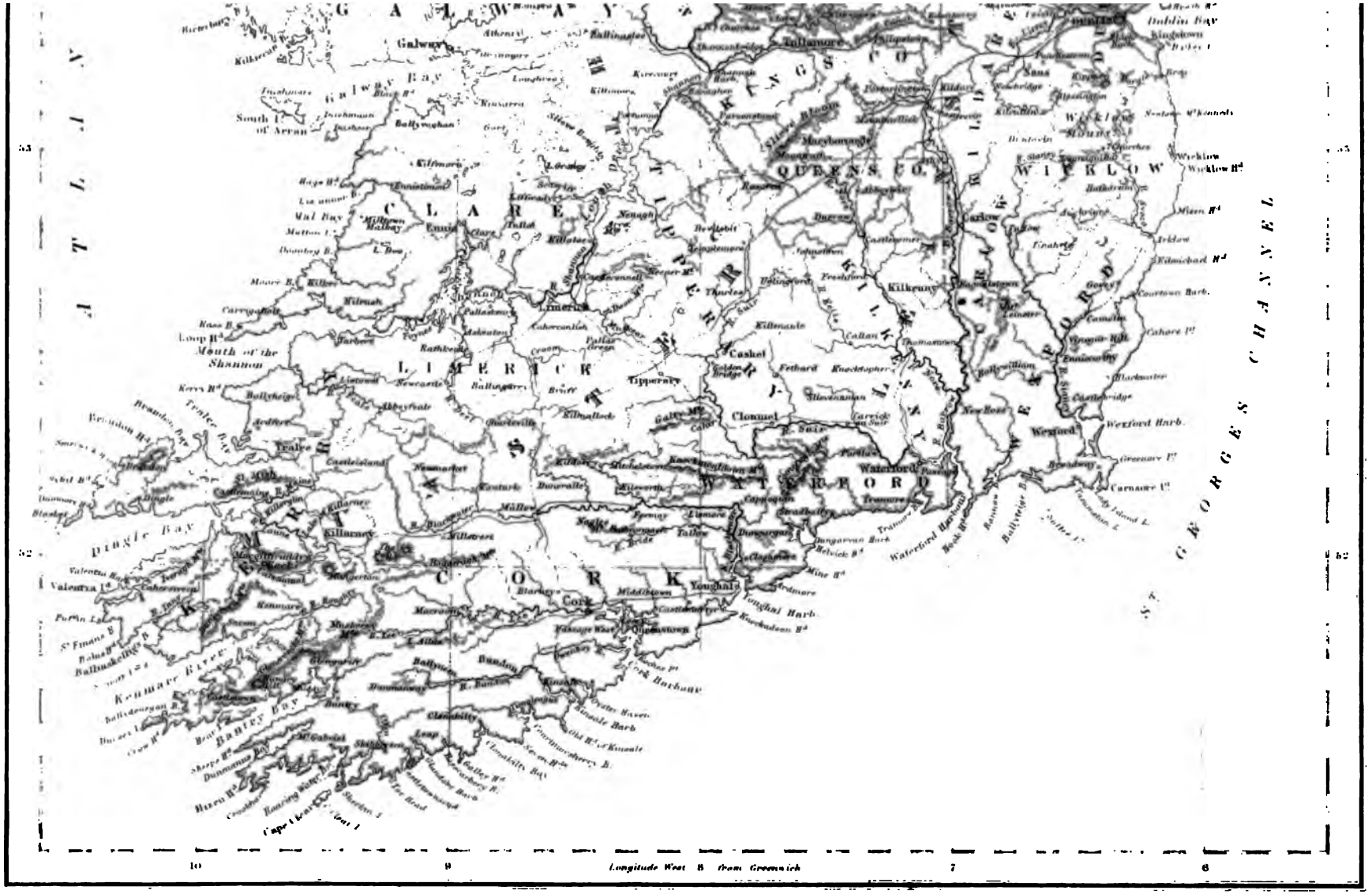
GALWAY
CLARE
LIMERICK
TIPPERARY
KERRY
CORK
WATERFORD
KILKENNY
QUEENS CO.
KING'S CO.
WICKLOW
WEXFORD
Galway
Limerick
Cashel
Clonmel
Cork
Youghal
Waterford
Kilkenny
Tullamore
Maryborough
Carlow
Wicklow
Wexford
Tralee
Killarney
Dublin Bay
Kingstown
Mouth of the Shannon
Dingle Bay
Kenmare River
Bantry Bay
Waterford Harbour
Wexford Harb.
Youghal Harb.
Cork Harbour
GEORGES CHANNEL
Longitude West 8 from Greenwich
10
9
7
6
53
52

B2

FRANCE
IN DEPARTMENTS
BY J. BARTHOLOMEW, F.R.G.S.
English Miles
Kilometres
SKETCH MAP OF PROVINCES
ENGLISH CHANNEL
BAY OF BISCAY
SPAIN
Plymouth
Southampton
Brighton
Portsmouth
I. of Wight
Channel Islands
Guernsey
Jersey
Le Havre
Caen
Cherbourg
CALVADOS
MANCHE
ORNE
Brest
COTES DU NORD
FINISTERE
MORBIHAN
ILLE ET VILAINE
Rennes
MAYENNE
Laval
SARTHE
Le Mans
SEINE INFERIEURE
Rouen
EURE
EURE ET LOIR
LOIRE INFERIEURE
Nantes
Angers
MAINE ET LOIRE
INDRE ET LOIRE
Tours
Belle Isle
VENDEE
DEUX SEVRES
VIENNE
Poitiers
La Rochelle
CHARENTE INFERIEURE
CHARENTE
Angoulême
HAUTE VIENNE
DORDOGNE
Bordeaux
GIRONDE
LOT ET GARONNE
LANDES
Bayonne
GERS
TARN ET GARONNE
BASSES PYRENEES
Pau
HAUTES PYRENEES
HAUTE GARONNE
S. Sebastian
NORMANDY
BRITTANY
MAINE
ANJOU
POITOU
PICARDY
ISLE OF FRANCE
CHAMPAGNE
LORRAINE
ALSACE
ORLEANAIS
BERRY
NIVERNAIS
BOURBONNAIS
FRANCHE COMTE
BURGUNDY
MARCHE
LIMOUSIN
LYONNAIS
DAUPHINY
GUIENNE
GASCONY
LANGUEDOC
PROVENCE

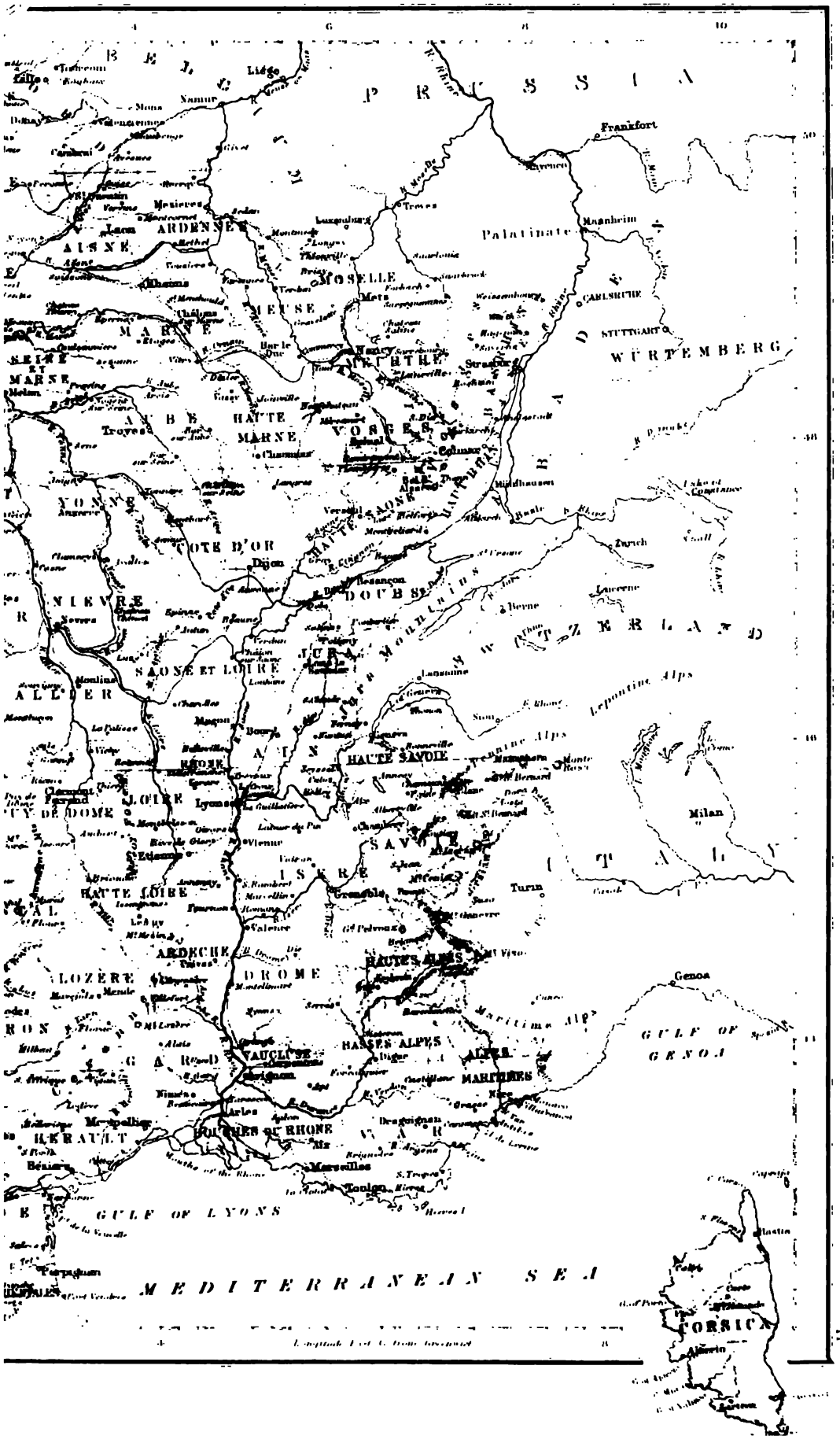
PRUSSIA
Liége
Namur
Frankfort
Mannheim
Palatinate
CARLSRUHE
STUTTGART
WÜRTEMBERG
ARDENNES
AISNE
MOSELLE
MEUSE
MARNE
MEURTHE
SEINE ET MARNE
AUBE
HAUTE MARNE
VOSGES
Troyes
Colmar
Mulhausen
YONNE
COTE D'OR
Dijon
Besançon
DOUBS
NIÈVRE
Berne
Zurich
Lucerne
SWITZERLAND
JURA
SAONE ET LOIRE
ALLIER
Lausanne
Lepontine Alps
Pennine Alps
AIN
HAUTE SAVOIE
RHONE
LOIRE
Lyons
Vienne
Milan
PUY DE DOME
SAVOIE
ISERE
Turin
HAUTE LOIRE
Grenoble
ARDECHE
HAUTES ALPES
LOZERE
DROME
Genoa
Maritime Alps
GULF OF GENOA
HAUTES ALPES
VAUCLUSE
ALPES MARITIMES
Nice
Arles
BOUCHES DU RHONE
Aix
Marseilles
Toulon
HERAULT
Montpellier
Béziers
GULF OF LYONS
MEDITERRANEAN SEA
CORSICA
Ajaccio

HOLLAND & BELGIUM
English Miles
Kilometres
Railways thus
NORTH SEA
NORTH HOLLAND
SOUTH HOLLAND
ZUYDER ZEE
FRIESLAND
GRONINGEN
DRENTHE
OVERYSSEL
GUELDERLAND
UTRECHT
NORTH BRABANT
ZEELAND
Texel
Vlieland
Ter Schelling
Amelland
Schiermonnikoog
Emden
Helder
Wieringen
Harlingen
Leeuwarden
Sneek
Assen
Meppel
Zwolle
Kampen
Deventer
Enkhuizen
Alkmaar
Hoorn
Haarlem
Amsterdam
Leyden
Utrecht
Amersfoort
Arnhem
Nymegen
Rotterdam
Dordrecht
Gorcum
Bois le Duc
Breda
Tilburg
Middelburg
Flushing
Vlissingen
Goes
Tholen
Zierikzee
Schouwen
Beyerland
Voorne
Over Flakke
Walcheren
Eastern Scheldt
Weesel
Delft
Gouda
Leiden
Nieuwe Diep
Helder
Texel
Vlieland
Ter Schelling
Amelland
Schiermonnikoog
Emden
Delfzyl
The Dollart
Groningen
Leeuwarden
Harlingen
Sneek
Assen
Meppel
Zwolle
Kampen
Deventer
Enkhuizen
Hoorn
Alkmaar
Haarlem
Amsterdam
Leyden
Utrecht
Amersfoort
Arnhem
Nymegen
Rotterdam
Dordrecht
Gorcum
Bois le Duc
Breda
Tilburg
Middelburg
Flushing
Vlissingen
Goes
Tholen
Zierikzee
Schouwen
Beyerland
Voorne
Over Flakke
Walcheren
Eastern Scheldt
Weesel
Delft
Gouda
Leiden
Nieuwe Diep
Helder
Texel
Vlieland
Ter Schelling
Amelland
Schiermonnikoog
Emden
Delfzyl
The Dollart
Groningen
Leeuwarden
Harlingen
Sneek
Assen
Meppel
Zwolle
Kampen
Deventer
Enkhuizen
Hoorn
Alkmaar
Haarlem
Amsterdam
Leyden
Utrecht
Amersfoort
Arnhem
Nymegen
Rotterdam
Dordrecht
Gorcum
Bois le Duc
Breda
Tilburg
Middelburg
Flushing
Vlissingen
Goes
Tholen
Zierikzee
Schouwen
Beyerland
Voorne
Over Flakke
Walcheren
Eastern Scheldt
Weesel
Delft
Gouda
Leiden
Nieuwe Diep

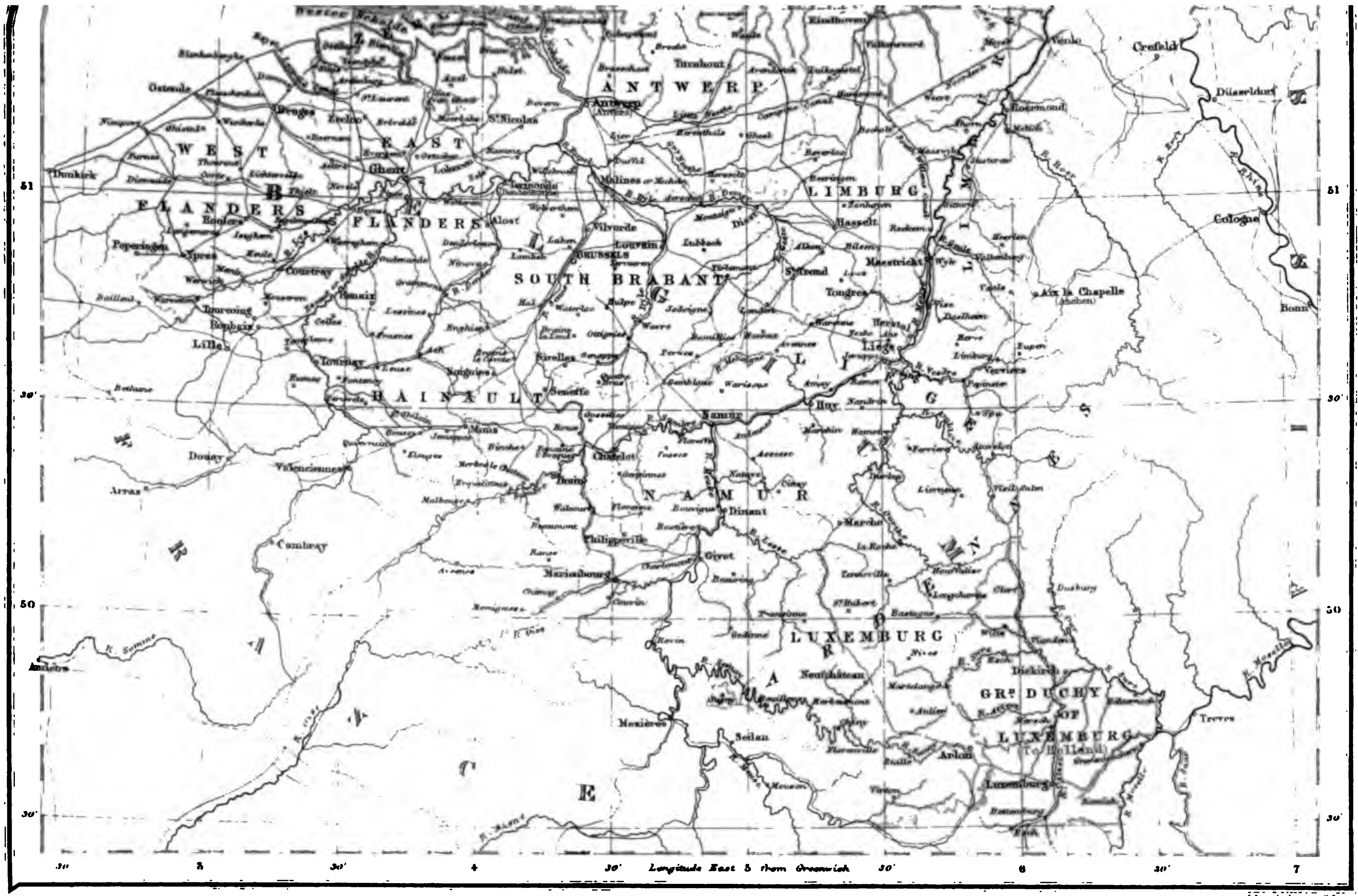
ANTWERP
WEST FLANDERS
EAST FLANDERS
LIMBURG
SOUTH BRABANT
HAINAULT
NAMUR
LUXEMBURG
GRD. DUCHY OF LUXEMBURG
(To Holland)
Antwerp
Ostende
Bruges
Ghent
Dunkirk
Poperingen
Ypres
Courtray
Tourcoing
Roubaix
Lille
Tournay
Mons
Charleroi
Namur
Dinant
Philippeville
Mariembourg
Givet
Liège
Maestricht
Tongres
Louvain
Brussels
Vilvorde
Malines
Alost
Termonde
St. Nicolas
Turnhout
Venlo
Roermond
Crefeld
Düsseldorf
Cologne
Bonn
Aix la Chapelle
Verviers
Huy
Hasselt
St. Trond
Nivelles
Mézières
Sedan
Arlon
Luxemburg
Treves
Neufchâteau
Marche
Valenciennes
Douay
Arras
Cambray
Amiens
R. Somme
R. Meuse
R. Moselle
Longitude East 5 from Greenwich
51
50
30'
3
4
6
7
J. Bartholomew, Edinr.

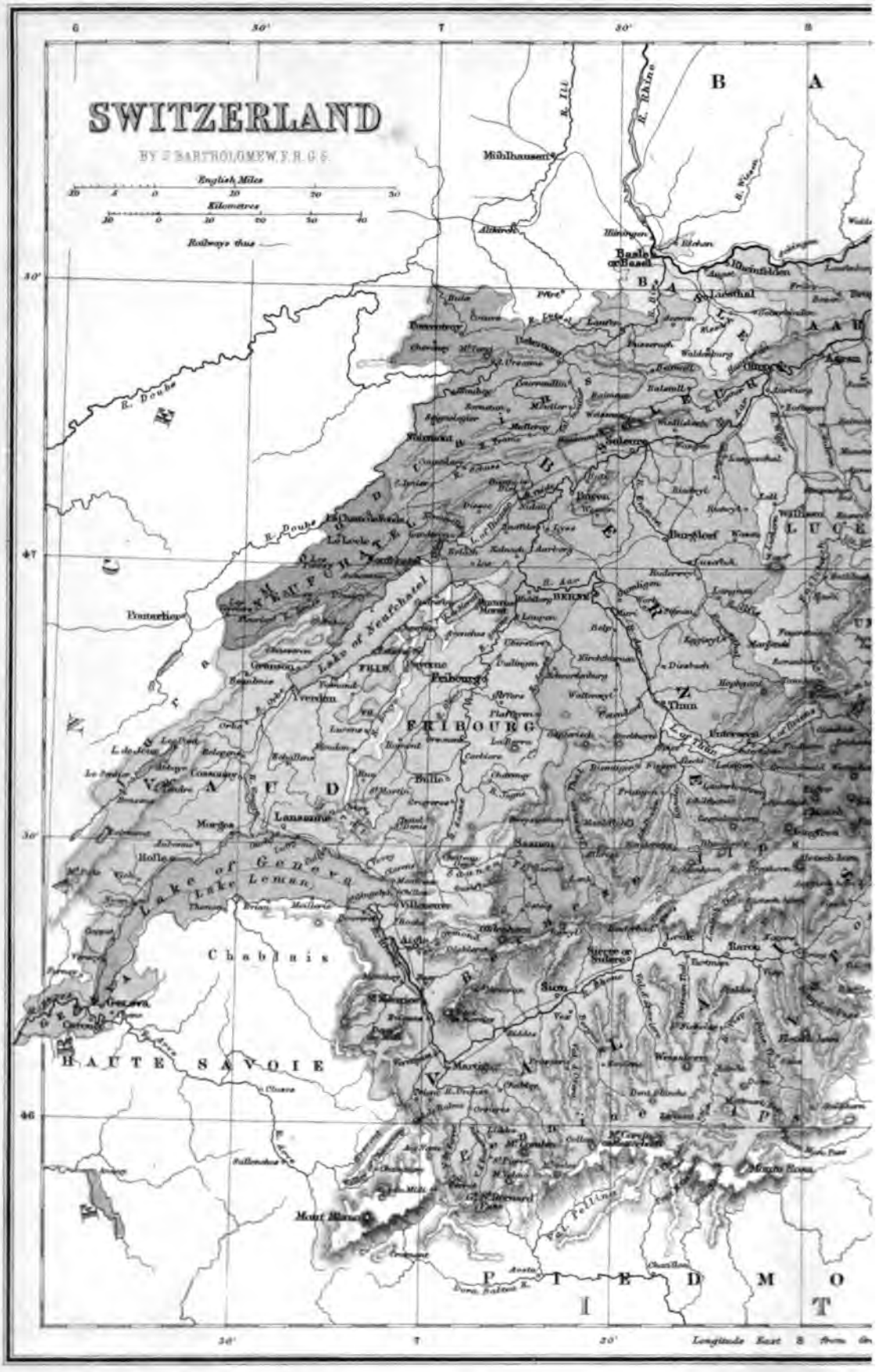
SWITZERLAND
BY J. BARTHOLOMEW, F.R.G.S.
English Miles
Kilometres
Railways thus
Mühlhausen
Basle or Bâle
Liestal
Delémont
Porrentruy
Bienne
Neuchâtel
Lake of Neufchâtel
Fribourg
FRIBOURG
Thun
Berne
Lausanne
Morges
Rolle
Lake of Geneva
Lake Leman
Villeneuve
Chablais
HAUTE SAVOIE
Sion
Martigny
Mont Blanc
Monte Rosa
Longitude East 8 from Gr.

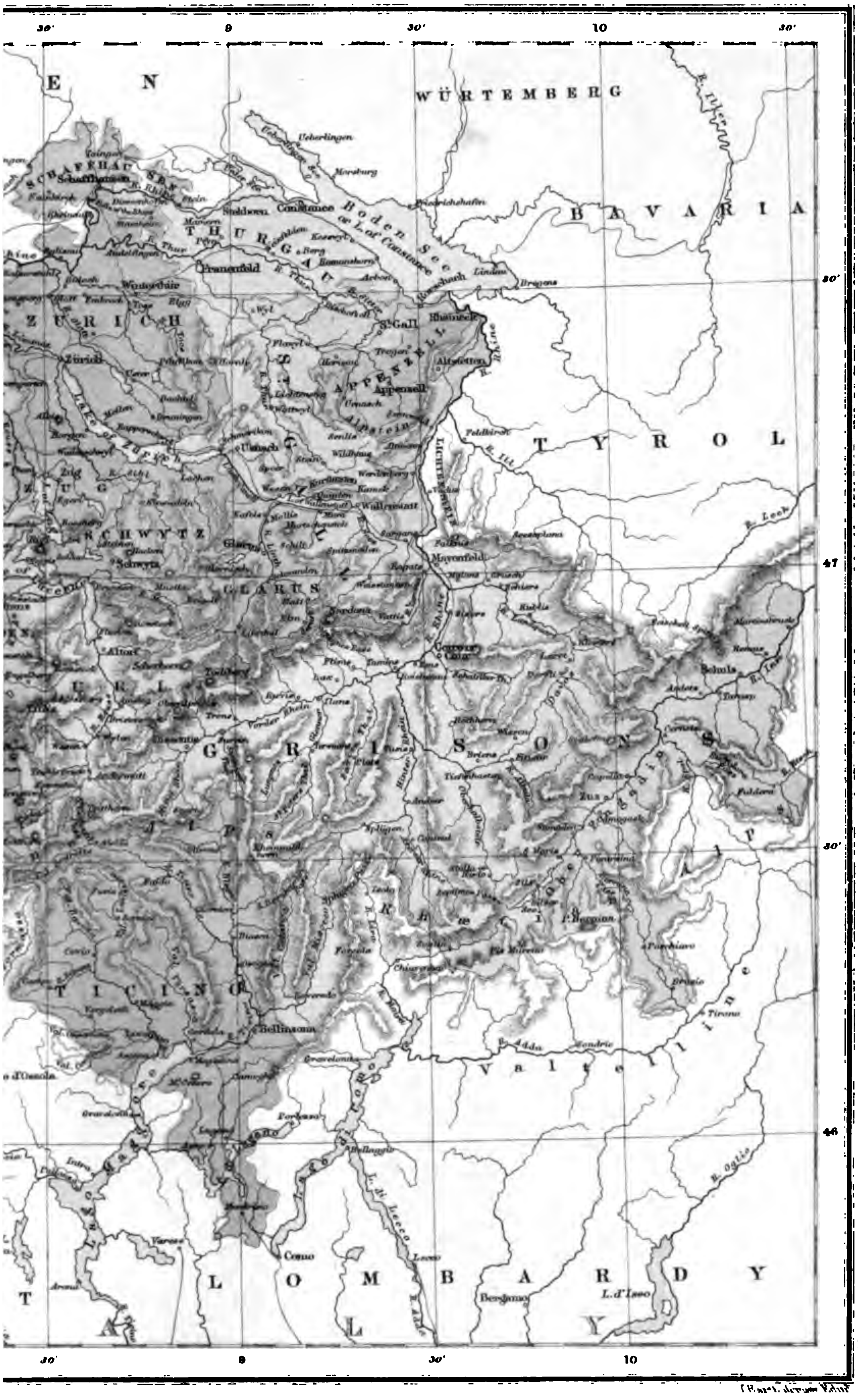
30'
9
30'
10
30'
47
46
WÜRTEMBERG
BAVARIA
TYROL
ZURICH
THURGAU
APPENZELL
SCHWYTZ
GLARUS
URI
GRISONS
TICINO
LOMBARDY
Valtelline
Boden See or L. of Constance
Schaffhausen
Constance
Frauenfeld
Winterthür
Zürich
St. Gall
Appenzell
Lindau
Bregenz
Zug
Schwytz
Altorf
Glarus
Mayenfeld
Coire
Schuls
Bellinzona
Como
Lecco
Bergamo
L. d'Iseo
Tirano
Sondrio

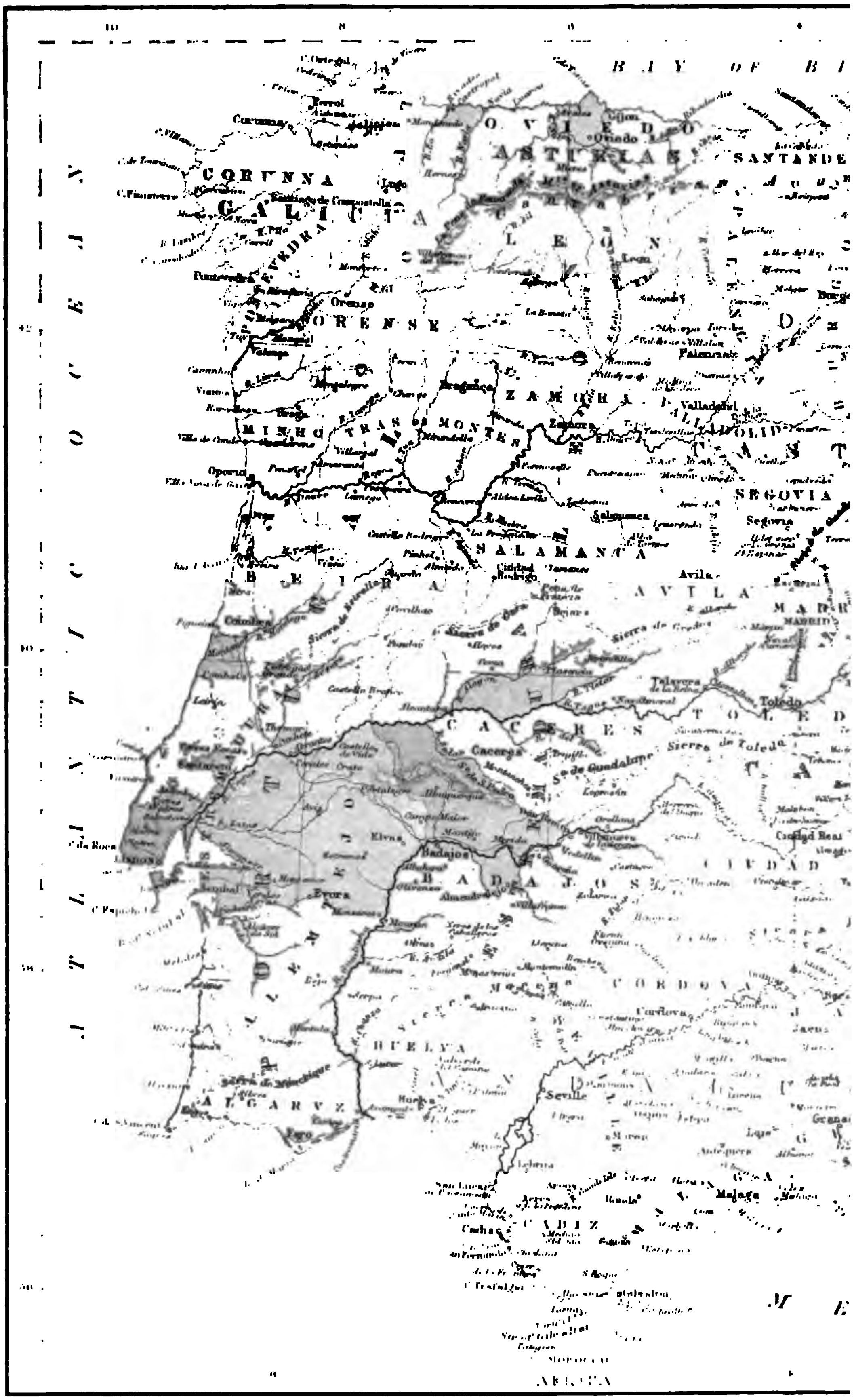

BAY OF BI
OVIEDO
ASTURIAS
Oviedo
Gijon
SANTANDE
Ferrol
Corunna
CORUNNA
GALICIA
Santiago de Compostella
Lugo
Pontevedra
LEON
Leon
Astorga
Orense
ORENSE
Valença
Palencia
Braga
Bragança
ZAMORA
Zamora
Valladolid
MINHO
TRAS OS MONTES
Oporto
SEGOVIA
Segovia
Salamanca
SALAMANCA
Ciudad Rodrigo
Avila
AVILA
BEIRA
Coimbra
Sierra de Estrella
Sierra de Gredos
Talavera
Toledo
CACERES
Caceres
Sa. de Guadalupe
Elvas
Badajos
BADAJOS
Evora
Lisbon
C. da Roca
Setubal
Ciudad Real
CIUDAD
CORDOVA
Cordova
Jaen
HUELVA
Huelva
Seville
ALGARVE
Serra de Monchique
Faro
Malaga
CADIZ
Cadiz
Gibraltar
Tangier
MOROCCO
AFRICA

SPAIN & PORTUGAL
English Miles
Kilometres
Railways thus
Longitude West from Greenwich
Longitude East from Greenwich
FRANCE
GULF OF LYONS
BALEARIC ISLANDS
MINORCA
MAJORCA
IVIZA
Formentera
NAVARRE
HUESCA
LERIDA
BARCELONA
TERUEL
CASTELLON DE LA PLANA
VALENCIA
ALBACETE
ALICANTE
MURCIA
ALMERIA
Pampelona
Saragossa
Lerida
Barcelona
Tarragona
Tortosa
Teruel
Cuenca
Valencia
Castellon de la Plana
Albacete
Alicante
Murcia
Carcassonne
Toulouse
Perpignan
Gerona
Palma
Ivica
Cartagena
Lorca
Almeria

ITALY
BY J. BARTHOLOMEW
English Miles
Kilometres
Railways thus
AUSTRIA
TURKEY
ADRIATIC SEA
GULF OF VENICE
G. OF GENOA
PIEDMONT
LOMBARDY
VENETIA
EMILIA
TUSCANY
THE MARCHES
UMBRIA
CORSICA
Elba
Turin
Milan
Verona
Venice
Padua
Trieste
Fiume
Genoa
Bologna
Ravenna
Rimini
FLORENCE
Leghorn
Siena
Perugia
Ancona
Ascoli
Aquila
Chieti
ROME
Civitavecchia
Ajaccio
Udine
Cremona
Parma
Modena
Ferrara
Mantua
Pavia
Brazza
Lissa
Curzola
Lagosta
Ragusa
Spalatro

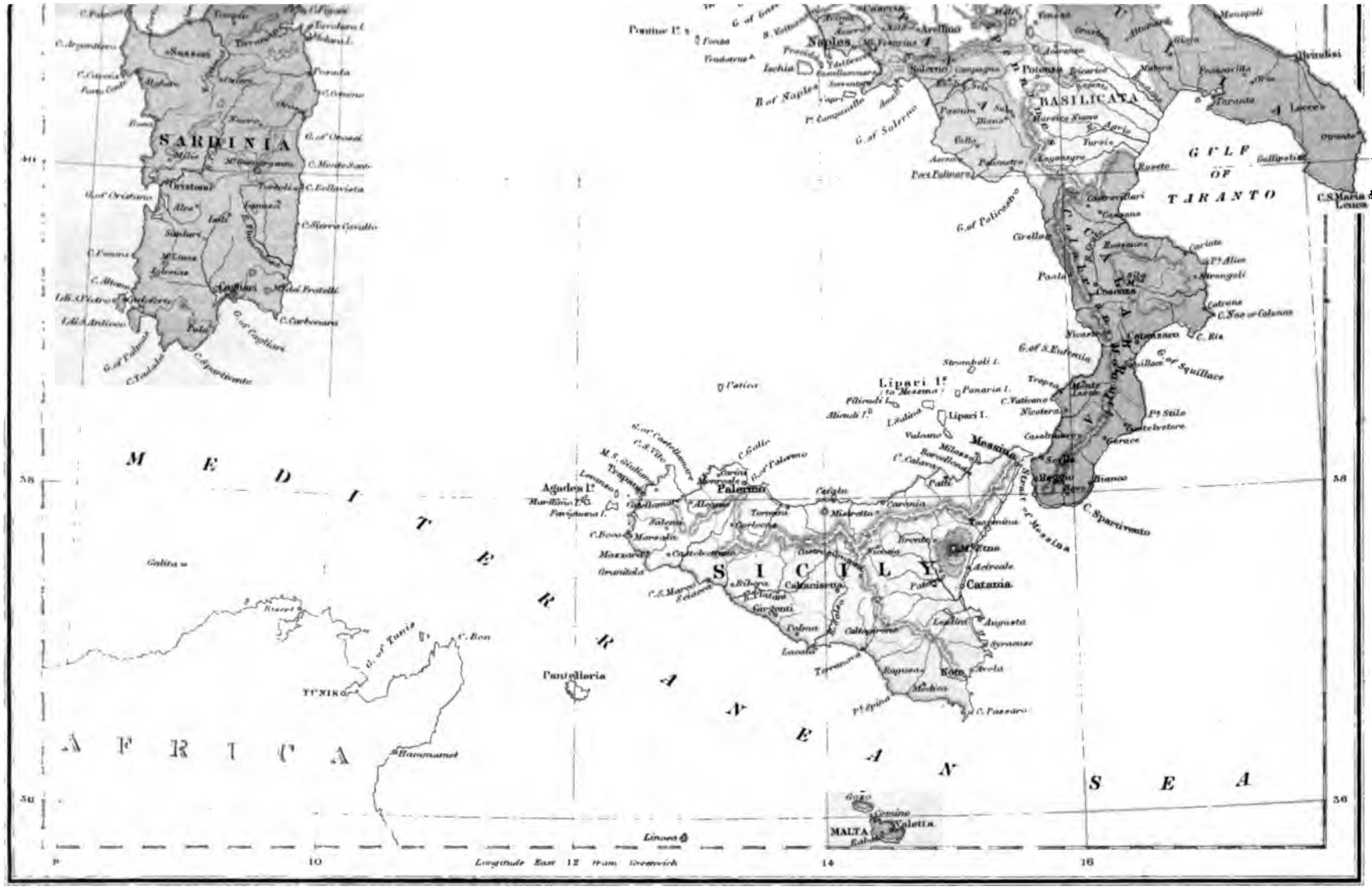
SARDINIA
Sassari
Cagliari
Oristano
Alghero
Iglesias
Tortolì
Lanusei
Nuoro
Ozieri
Tempio
Porto Torres
Carloforte
Pula
Pontine Is.
Ischia
Naples
Vesuvius
Salerno
Potenza
BASILICATA
Taranto
Brindisi
Lecce
GULF OF TARANTO
Gallipoli
C. S. Maria di Leuca
Reggio
Messina
Etna
Catania
Palermo
Trapani
Marsala
Agades I.
Lipari I.
Stromboli I.
Panaria I.
Pantelleria
Galita
Tunis
Bizerta
C. Bon
Hammamet
Linosa
Malta
Valetta
Gozo
Comino
MEDITERRANEAN SEA
AFRICA
SICILY
Longitude East 12 from Greenwich
10
14
16
38
36

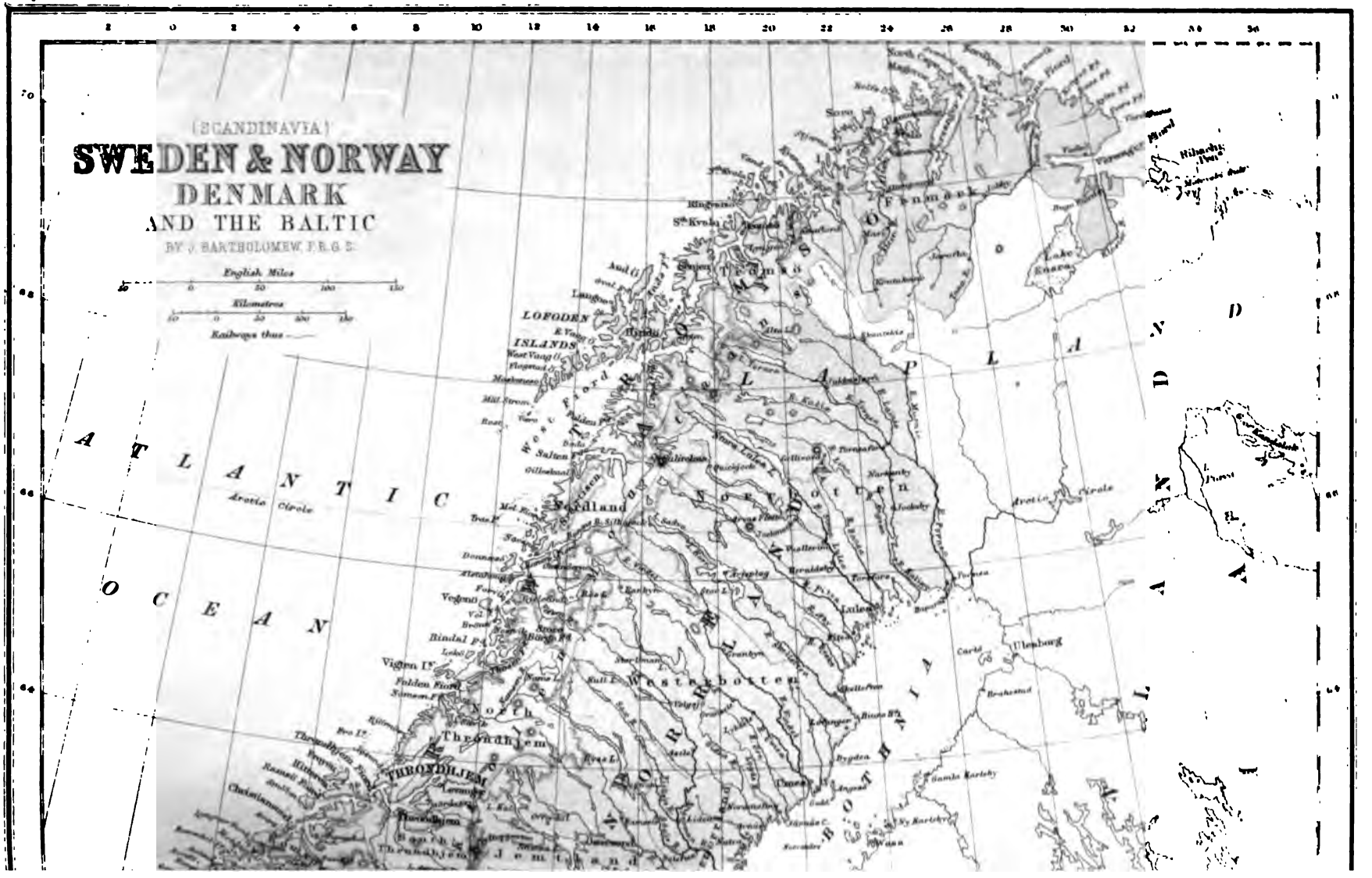
(SCANDINAVIA)
SWEDEN & NORWAY
DENMARK
AND THE BALTIC
BY J. BARTHOLOMEW, F.R.G.S.
English Miles
Kilometres
Railways thus
ATLANTIC OCEAN
Arctic Circle
LOFODEN ISLANDS
Nordland
Trondhjem
THRONDHJEM
Jemtland
Westerbotten
Norrbotten
Luleå
Ulemborg
Lake Enara
Finmark
Sweden
Finland
Russian Lapland

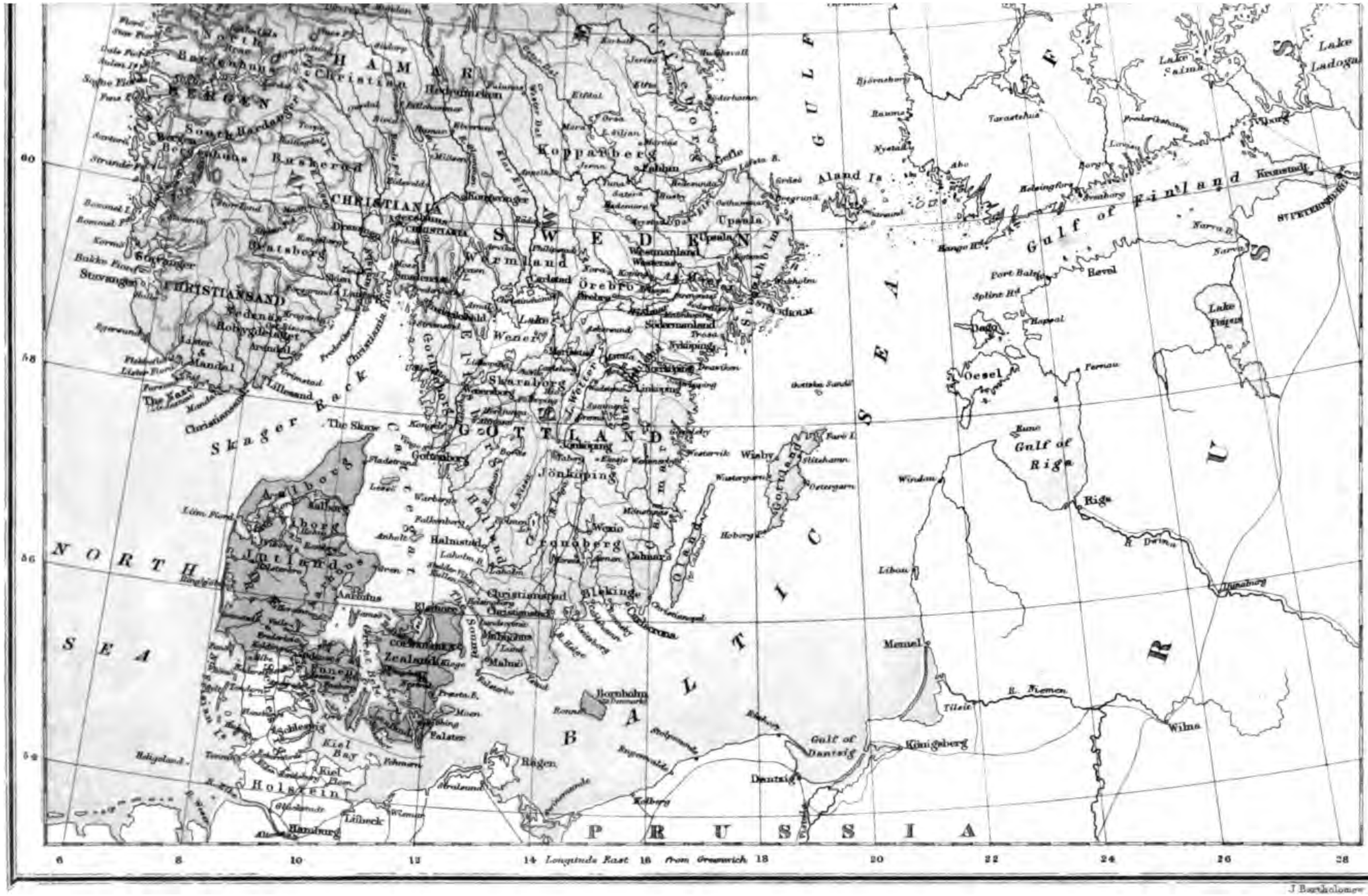
NORTH SEA
Skager Rack
The Skaw
BALTIC SEA
GULF OF BOTHNIA
Gulf of Finland
Gulf of Riga
Gulf of Dantzig
SWEDEN
GOTTLAND
Jütland
Zealand
Fünen
Holstein
Aland Is.
Oesel
Dago
Gottland
Oeland
Bornholm
Rügen
PRUSSIA
RUSSIA
Lake Ladoga
Lake Saima
Lake Peipus
Bergen
Christiania
Christiansand
Stavanger
Gothenborg
Jönköping
Upsala
Stockholm
St Petersburg
Kronstadt
Helsingfors
Abo
Revel
Riga
Memel
Königsberg
Dantzig
Hamburg
Lübeck
Wilna
Kiel
Copenhagen
Wisby
6
8
10
12
14 Longitude East 16 from Greenwich 18
20
22
24
26
28
60
58
56
54
J. Bartholomew Edinr.

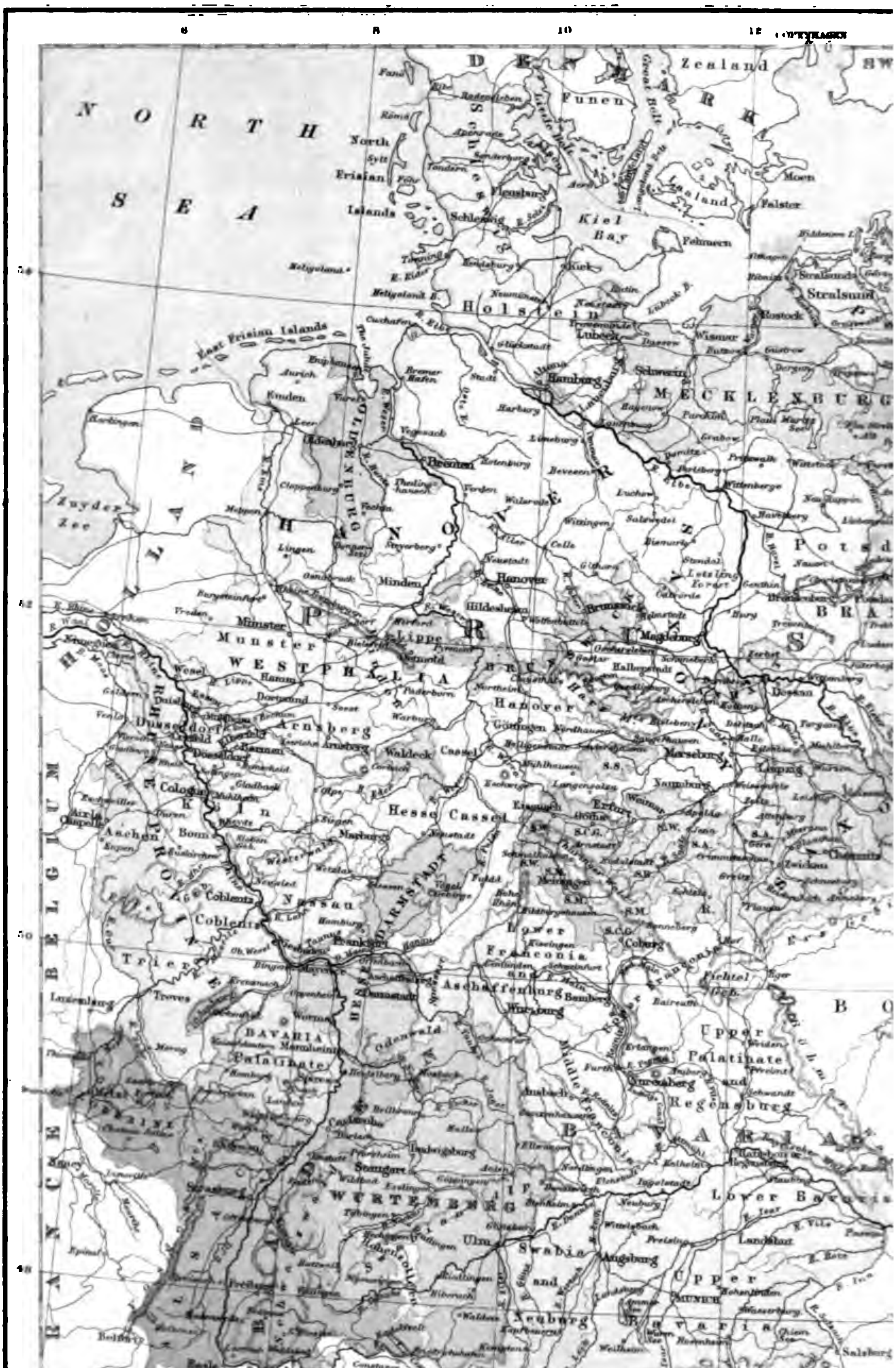
NORTH SEA
North Frisian Islands
East Frisian Islands
DENMARK
Zealand
Funen
Great Belt
Kiel Bay
Moen
Falster
Fehmern
Schleswig
Flensburg
Holstein
Kiel
Hamburg
Lubeck
Rostock
Stralsund
MECKLENBURG
Schwerin
Wismar
Bremen
Emden
OLDENBURG
HANOVER
Hanover
Minden
Hildesheim
Magdeburg
HOLLAND
Zuyder Zee
Munster
WESTPHALIA
Arnsberg
Lippe
Dusseldorf
Cologne
Aachen
Bonn
Coblentz
Nassau
Frankfort
Darmstadt
Hesse Cassel
Cassel
Waldeck
Erfurt
Merseburg
Leipzig
Dessau
Potsdam
Treves
Trier
Luxemburg
BELGIUM
FRANCE
BAVARIA
Palatinate
Mannheim
Odenwald
Aschaffenburg
Wurzburg
Lower Franconia
Coburg
Bamberg
Upper Palatinate
Regensburg
Nuremberg
WURTEMBERG
Stuttgart
Carlsruhe
Strasburg
Ulm
Swabia and Neuburg
Augsburg
Upper Bavaria
Munich
Lower Bavaria
Landshut
Basle
SWITZERLAND
Constance
Salzburg

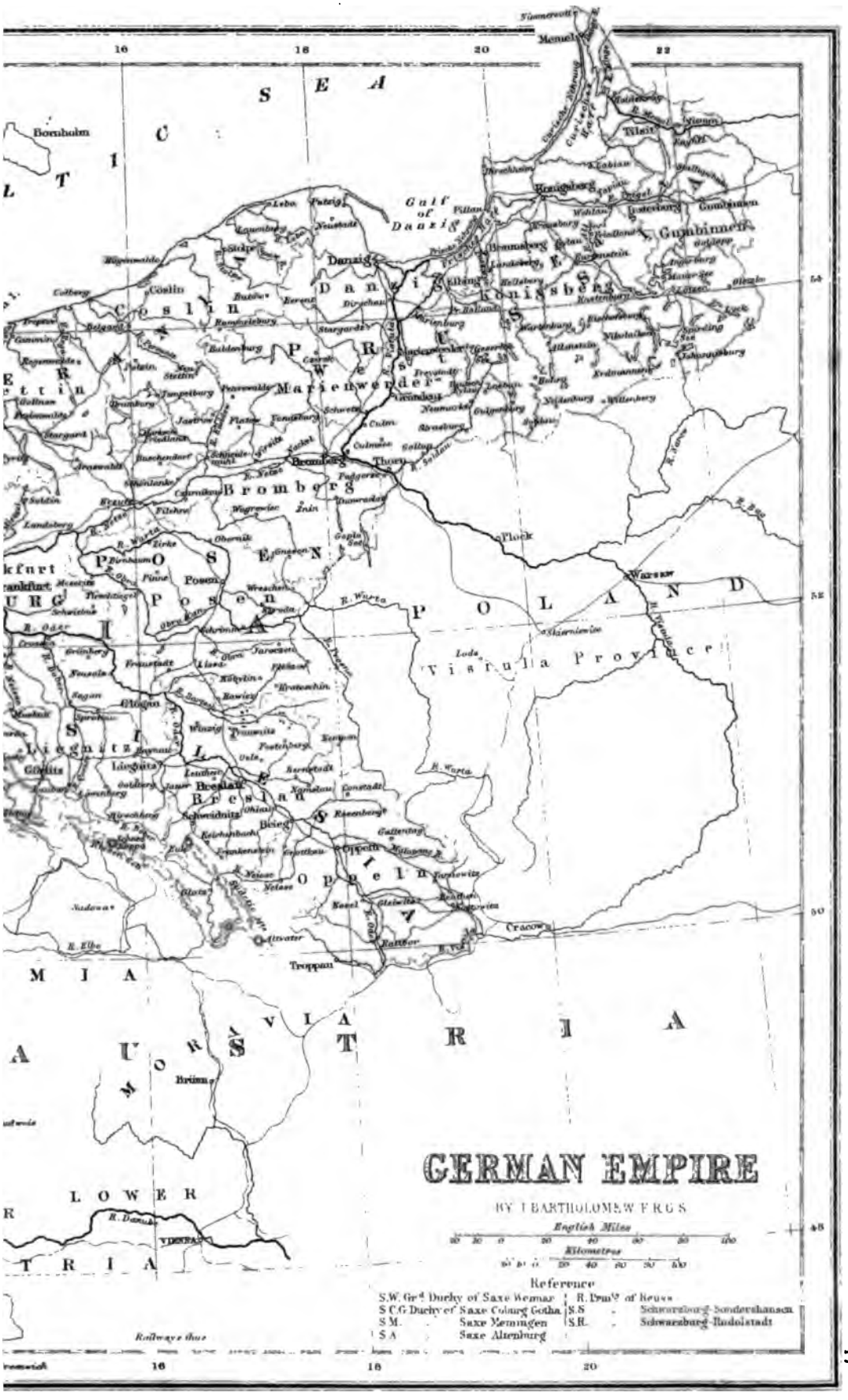
GERMAN EMPIRE
BY J BARTHOLOMEW F R G S
English Miles
Kilometres
Reference
S.W. Gr.d Duchy of Saxe Weimar
S.C.G. Duchy of Saxe Coburg Gotha
S.M. Saxe Meiningen
S.A. Saxe Altenburg
R. Prin.ty of Reuss
S.S. Schwarzburg-Sondershausen
S.R. Schwarzburg-Rudolstadt
Gulf of Danzig
Danzig
Königsberg
Gumbinnen
Marienwerder
Bromberg
Posen
Breslau
Oppeln
Cracow
Warsaw
Plock
Vistula Province
POLAND
Troppau
Brünn
Vienna
Railways thus

PRUS
BOHEMIA
MORAV
Prague
Eger
Karlsbad
Marienbad
Ratisbon
Passau
Augsburg
MUNICH
Linz
VIENNA
Salzburg
Innsbruck
TYROL
SWITZERLAND
CARINTHIA
Klagenfurt
Graetz
Udine
Trent
Verona
Padua
Venice
Gulf of Venice
Trieste
ISTRIA
Laibach
CARNIOLA
Bologna
FLORENCE
Leghorn
Ancona
ADRIATIC
CROATIA
Zara
Spalto
Brescia
Mantua
Elba

AUSTRIA
BY J. BARTHOLOMEW, F.R.G.S.
English Miles
Kilometres
Railways thus
RUSSIA
GALICIA
BUCKOVINA
HUNGARY
TRANSYLVANIA
ROUMANIA
SERVIA
TURKEY
MONTENEGRO
Lemberg
Cracow
Tarnopol
Czernowitz
Kaschau
Miskolcz
Szathmar
Debreczin
Grosswardein
Buda
Pesth
Kecskemet
Szegedin
Maria Theresianopel
Zombor
Arad
Temesvar
Klausenburg
Maros Vasarhely
Hermannstadt
Kronstadt
Bukharest
Belgrade
Nissa
R. Danube
R. Vistula
R. Dniester
R. Pruth
R. Theiss
R. Maros
Iron Gates
20
22
24
26
50
48
44

RUSSIA
ARCTIC
OCEAN
North Cape
NOVA ZEMBLA
Waigats I.
Kara Bay
Kolguev I.
LAPLAND
Kola
Peninsula
Kanin Penin.
Arctic Circle
WHITE SEA
ARCHANGEL
Archangel
ONEGA
OLONETZ
Lake Ladoga
Gulf of Bothnia
Gulf of Finland
STOCKHOLM
ESTHONIA
LIVONIA
Riga
COURLAND
KOVNO
BALTIC
PSKOV
NOVGOROD
ST PETERSBURG
TVER
YAROSLAV
KOSTROMA
VOLOGDA
VIATKA
PERM

AUSTRIA
GALICIA
MOLDAVIA
WALLACHIA
BESSARABIA
VOLHYNIA
PODOLIA
KIEV
TCHERNIGOV
ORELL
KOURSK
TAMBOV
SARATOV
VORONETZ
KHARKOV
DON COSSACKS
KHERSON
TAURIDA
ASTRAKHAN
Inner Kirghis Horde
Kalmuck Tartars
Cossacks of the Ural
Cossacks of the Volga
Bucharest
Odessa
Nikolayev
Simferopol
Sea of Azov
Black Sea
Constantinople
Galipoli
Sea of Marmara
Tiflis
Erivan
Mt. Ararat
Derbend
Astrakhan
Mouths of the Volga
Stavropol
Circassia
Dagheestan
Georgia
Armenia
Trebizond
Longitude East 40 from Greenwich

Z

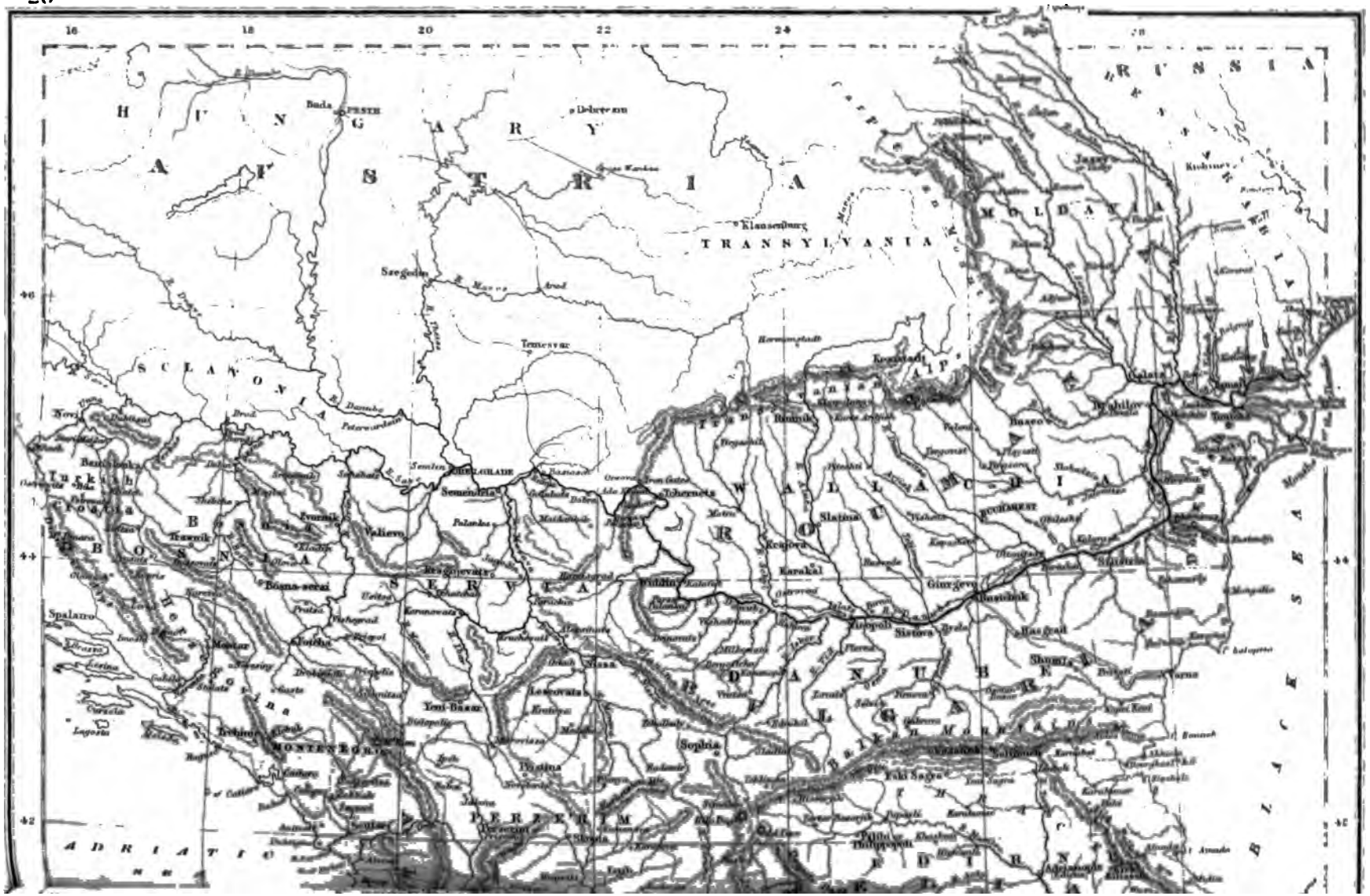
HUNGARY
AUSTRIA
RUSSIA
TRANSYLVANIA
MOLDAVIA
SCLAVONIA
Buda
PESTH
Debretzin
Klausenburg
Szegedin
Temesvar
Semlin
BELGRADE
Tchernetz
Slatina
Kralova
Karakal
Giurgevo
Rustchuk
Sistova
Hasgrad
Shumla
Varna
Galatz
Ibrailov
Tulcea
Bazeo
Bucharest
Kronstadt
Brassó
Fogaras
Bosna-serai
Spalato
Mostar
Trebinje
MONTENEGRO
Scutari
Ipek
Prizrend
Yeni-Bazar
Sofia
Philippopoli
Adrianople
Kirkilisse
Tekirdagh
Silistria
Kustendje
Ismail
Kishinev
Jassy
Kiev
ADRIATIC
BLACK SEA

TURKEY IN EUROPE
AND GREECE
BY J. BARTHOLOMEW, F.R.G.S.
English Miles
Kilometres
Railways thus
MEDITERANNEAN
SEA
IONIAN ISLANDS
GRECIAN ARCHIPELAGO
AEGEAN SEA
CYCLADES
Nth Sporades
Southern Sporades
SEA OF CANDIA
CANDIA OR CRETE
TURKEY IN ASIA
GREECE
THESSALY
TRIKHALA
EPIRUS
JANINA
G. of Taranto
Str. of Otranto
Corfu
Cephalonia
Zante
St. Maura
Ithaca
G. of Patras
G. of Lepanto
G. of Salonika
Salonika
Athens
Negropont
Egripo
Skyro
Lemno
Imbro
Samothraki
Thaso
Mitylene
Khio
Samo
Nikaria
Smyrna
Brussa
Marmora
G. of Saros
Gallipoli
Andro
Tino
Syra
Paro
Naxia
Milo
Santorin
Amorgo
Astropalia
Cos
Rhodes
Karpatho
Candia
Cerigo
Cerigotto
Tripolitza
Napoli
G. of Napoli
G. of Koron
G. of Arcadia
Trikhala
Larissa
Janina
Parga
Arta
Prevesa
C. Matapan
C. Malia
C. Baba
C. Doro
C. Sidero
C. Salomon
18
20
22
28
36
38
40
J. Bartholomew Edinr.

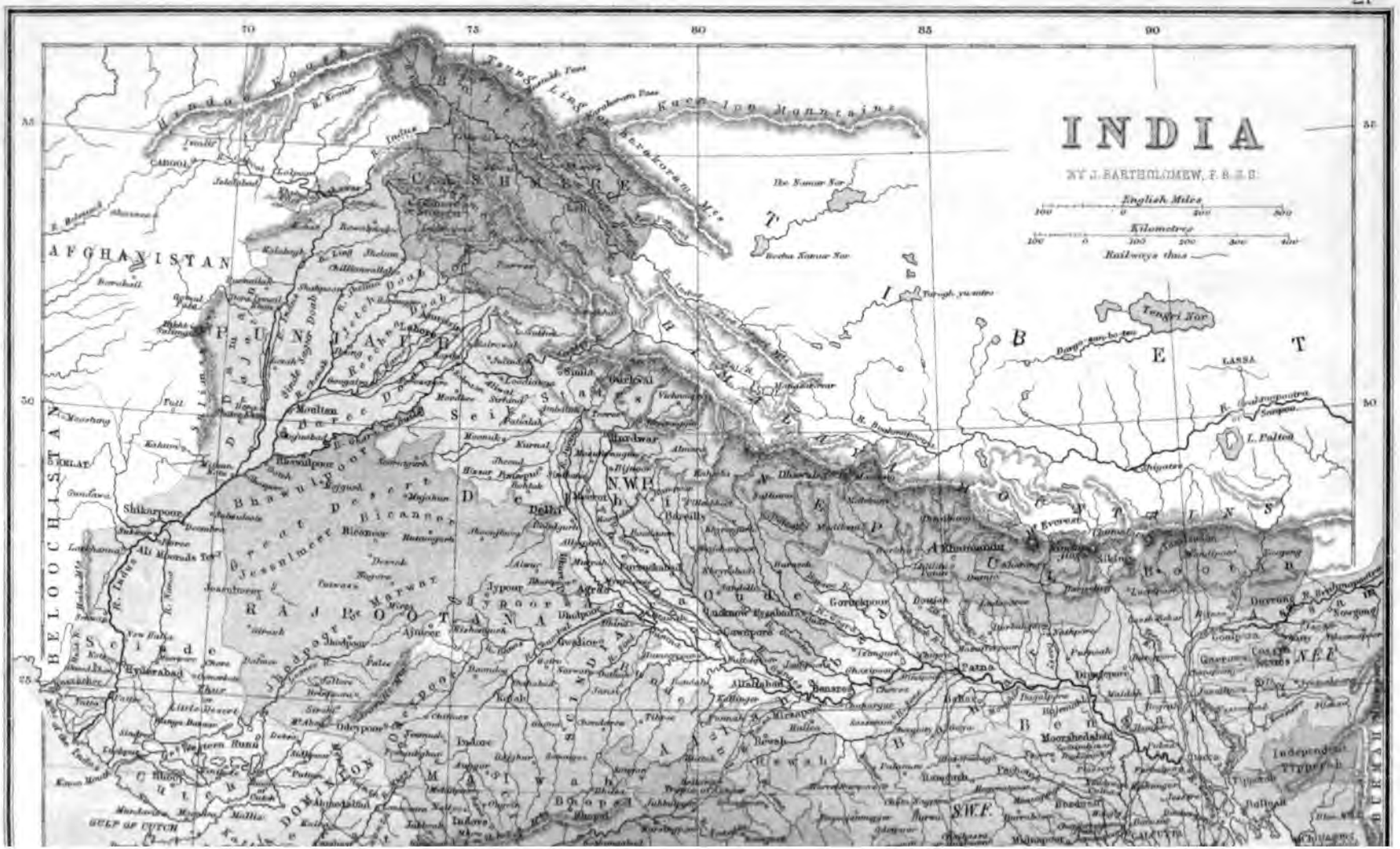
INDIA
BY J. BARTHOLOMEW, F.R.S.E.
English Miles
Kilometres
Railways thus
AFGHANISTAN
BELOOCHISTAN
CASHMERE
PUNJAB
Lahore
Multan
Bahawulpoor
Shikarpoor
Hyderabad
Little Desert
Great Desert
Bhawulpoor
Bikaner
Jeysalmeer
RAJPOOTANA
Ajmeer
Jeypoor
Agra
Delhi
Simla
Gurkha
Hardwar
Meerut
Bareilly
Lucknow
Cawnpore
Allahabad
Benares
Gorakhpoor
Patna
Moorshedabad
Calcutta
Indore
Bhopal
Nagpore
Hyderabad
Madras
Pondicherry
Goa
Bombay
Poona
Kurrachee
Tibet
Lassa
Tengri Nor
L. Palta
Darjeeling
Independent Tippera
Sikkim
Bhootan
Nepal
Afghanistan
Cabool
Candahar
Herat
Kabul
Peshawur
Kohat
Bunnoo
Dera Ismail Khan
Dera Ghazee Khan
Sukkur
Kelat
Quetta
Jacobabad
Khelat
Gulf of Cutch
Indus
Ganges
Brahmaputra
Sutlej
Jumna
Chenab
Ravee
Jhelum
Indus
Kuen Lun Mts
Himalaya Mts
Kuen Lun Mts
Hindoo Koosh
Sulimaun Mts
Vindhya Mts
Western Ghats
Eastern Ghats
Nilgiri Mts
Aravalli Mts
Sutpura Mts
Arakan Yoma
Khasia Mts
Mishmee Mts
Kachin Mts
Karen Mts
Tenasserim Mts
Malay Peninsula
Andaman Is.
Nicobar Is.
Ceylon
Maldive Is.
Laccadive Is.
Sea of Arabia
Bay of Bengal
Indian Ocean
Burma
Siam
Cochin China
Tonkin
Yunnan
Kashgar
Yarkand
Khotan
Ladak
Leh
Kashmir
Jammoo
Cashmere
Simla
Dalhousie
Dharmsala
Ambala
Umballa
Lahore
Amritsar
Ferozepore
Lodiana
Sirhind
Patiala
Meerut
Delhi
Agra
Allahabad
Benares
Patna
Calcutta
Chittagong
Dacca
Rangoon
Moulmein
Tavoy
Mergui
Bombay
Poona
Madras
Pondicherry
Goa
Cochin
Trichinopoly
Tanjore
Madura
Tinnevelly
Ceylon
Colombo
Kandy
Galle
Trincomalee
Jaffna
Maldive Is.
Laccadive Is.
Andaman Is.
Nicobar Is.
Sea of Arabia
Bay of Bengal
Indian Ocean
Burma
Siam
Cochin China
Tonkin
Yunnan
Tibet
Lassa
Tengri Nor
L. Palta
Darjeeling
Independent Tippera
Sikkim
Bhootan
Nepal
Afghanistan
Cabool
Candahar
Herat
Kabul
Peshawur
Kohat
Bunnoo
Dera Ismail Khan
Dera Ghazee Khan
Sukkur
Kelat
Quetta
Jacobabad
Khelat
Gulf of Cutch
Indus
Ganges
Brahmaputra
Sutlej
Jumna
Chenab
Ravee
Jhelum
Indus
Kuen Lun Mts
Himalaya Mts
Kuen Lun Mts
Hindoo Koosh
Sulimaun Mts
Vindhya Mts
Western Ghats
Eastern Ghats
Nilgiri Mts
Aravalli Mts
Sutpura Mts
Arakan Yoma
Khasia Mts
Mishmee Mts
Kachin Mts
Karen Mts
Tenasserim Mts
Malay Peninsula
Andaman Is.
Nicobar Is.
Ceylon
Maldive Is.
Laccadive Is.
Sea of Arabia
Bay of Bengal
Indian Ocean
Burma
Siam
Cochin China
Tonkin
Yunnan
Kashgar
Yarkand
Khotan
Ladak
Leh
Kashmir
Jammoo
Cashmere
Simla
Dalhousie
Dharmsala
Ambala
Umballa
Lahore
Amritsar
Ferozepore
Lodiana
Sirhind
Patiala
Meerut
Delhi
Agra
Allahabad
Benares
Patna
Calcutta
Chittagong
Dacca
Rangoon
Moulmein
Tavoy
Mergui
Bombay
Poona
Madras
Pondicherry
Goa
Cochin
Trichinopoly
Tanjore
Madura
Tinnevelly
Ceylon
Colombo
Kandy
Galle
Trincomalee
Jaffna
Maldive Is.
Laccadive Is.
Andaman Is.
Nicobar Is.

ARABIAN SEA
BAY OF BENGAL
NIZAM'S DOMINIONS
Hyderabad
MYSORE
Bangalore
Seringapatam
Mysore
MADRAS
Pondicherry
Masulipatam
Nellore
Bellary
Bijapore
Satara
Poona
Ahmednagar
Aurungabad
Nagpore
Ganjam
Vizagapatam
Mangalore
Cannanore
Calicut
Cochin
Trichinopoly
Tanjore
Madura
Trivandrum
C. Comorin
Karical
Colombo
CEYLON
Point de Galle
Trincomalee
Jaffna
Paumbam
Palk Strait
Gulf of Manaar
Laccadive Islands
Maldive Islands
Nine Degrees Channel
Eight Degrees Channel
Malcolm Atoll
Reference to the Divisions
1 PRESIDENCY OF BENGAL
N.W.P. North West Provinces
C.P. Central Provinces
Oude
Punjab
N.E.F. North East Frontier Agency
S.W.F. South West
2 PRESIDENCY OF MADRAS
3 BOMBAY
4 CEYLON
INDEPENDENT NATIVE STATES
Cashmere, Nepaul, Bootan & Tipperah.
70
75
Longitude East 80 from Greenwich
85
90
15
10

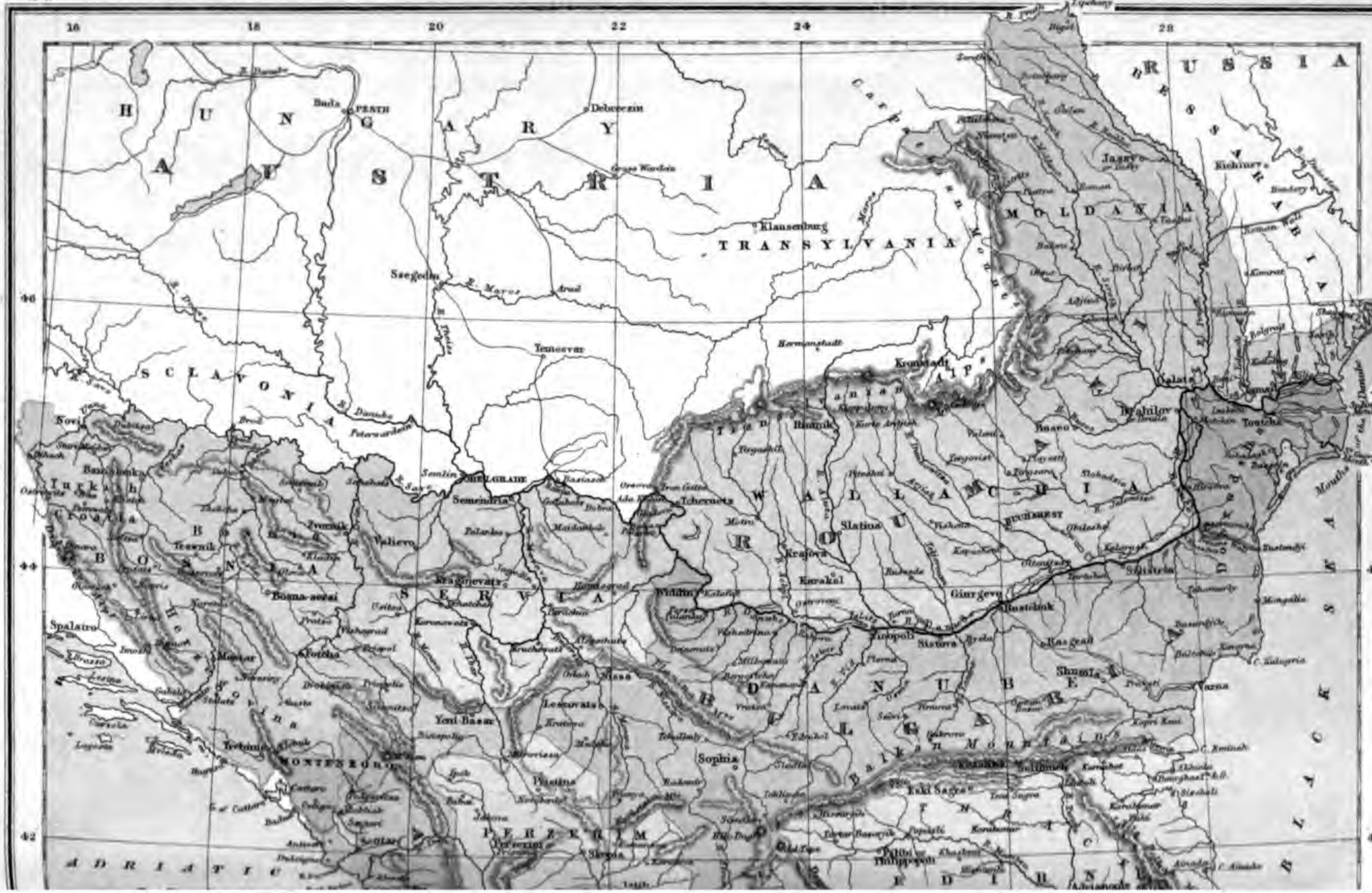
RUSSIA
BESSARABIA
HUNGARY
AUSTRIA
TRANSYLVANIA
SCLAVONIA
MOLDAVIA
WALLACHIA
ROUMANIA
BOSNIA
SERVIA
BULGARIA
MONTENEGRO
BLACK SEA
ADRIATIC
Balkan Mountains
Buda
PESTH
Debreczin
Szegedin
Temesvar
Klausenburg
Kronstadt
Jassy
Kichinev
Galatz
Brahilov
Tultcha
BELGRADE
Semendria
Widdin
Krajova
Slatina
BUCHAREST
Giurgevo
Rustchuk
Sistova
Silistria
Shumla
Varna
Nissa
Sophia
Philippopoli
Spalatro
Novi
Travnik
Bosna-serai
Valievo
Kragujevatz
Yeni-Bazar
Pristina
Mostar
Trebinje
Eski Sagra
Adrianople

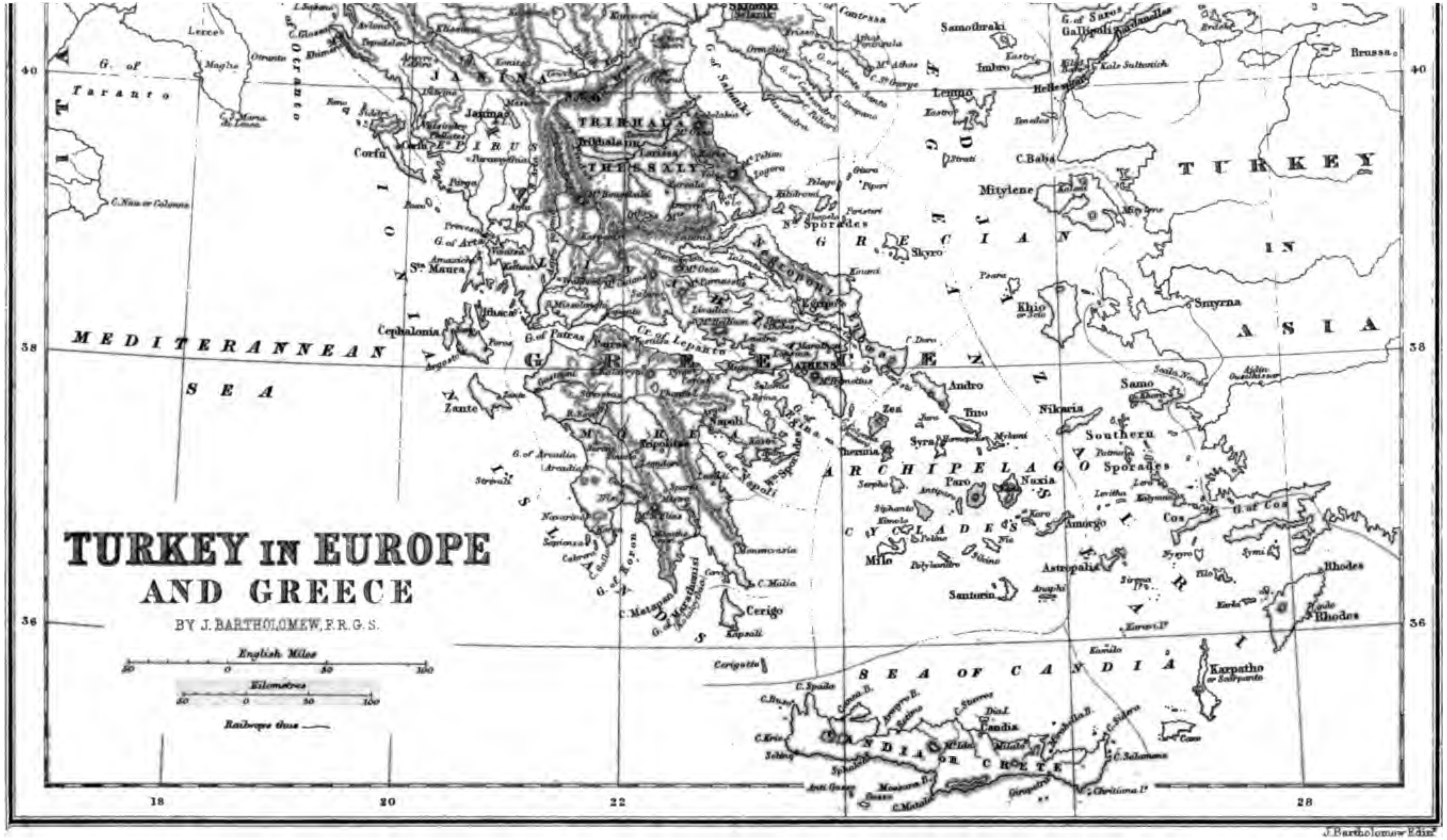

TURKEY IN EUROPE AND GREECE
BY J. BARTHOLOMEW, F.R.G.S.
English Miles
Kilometres
Railways thus
MEDITERANNEAN SEA
TURKEY IN ASIA
ARCHIPELAGO
SEA OF CANDIA
CANDIA OR CRETE
Corfu
Cephalonia
Zante
Smyrna
Rhodes
Samothraki
Mitylene
Andro
Naxia
Milo
Santorin
Cerigo
Skyro
Brussa
Karpatho
J. Bartholomew Edin.

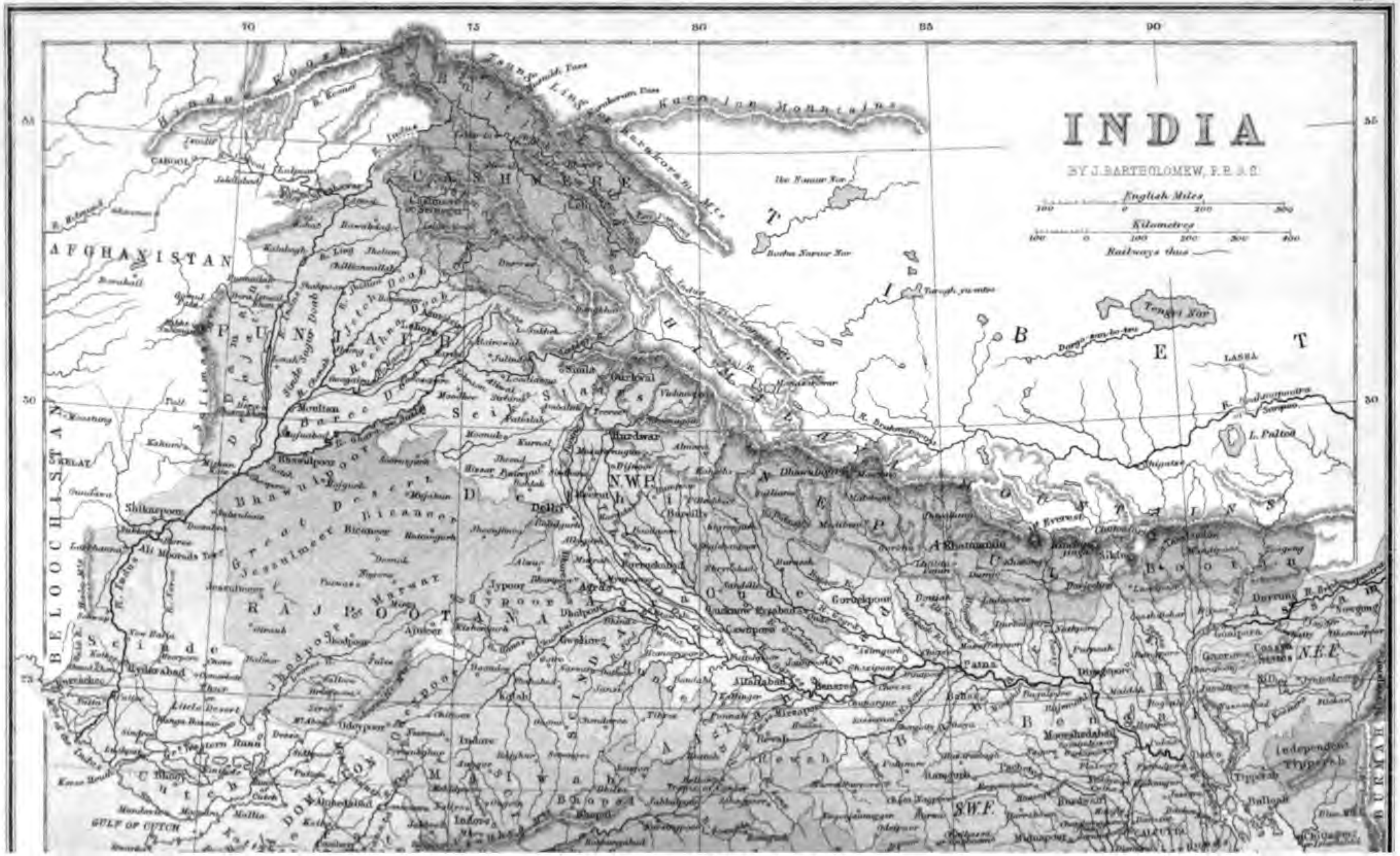
INDIA
BY J. BARTHOLOMEW, F.R.G.S.
English Miles
Kilometres
Railways thus
AFGHANISTAN
BELOOCHISTAN
CASHMERE
PUNJAB
SEIKS
RAJPOOTANA
Great Desert
Scinde
Cutch
GULF OF CUTCH
Bhawulpoor
Bicaneer
Jessulmeer
Marwar
Jhodpoor
Moultan
Shikarpoor
Hyderabad
Kurrachee
Delhi
Agra
Simla
Hurdwar
NWP
Oude
Lucknow
Cawnpore
Allahabad
Benares
Gwalior
Jypoor
Ajmeer
Oodeypoor
Indore
Bhopal
Malwa
SWF
Patna
Bengal
Moorshedabad
Calcutta
Nepal
Khatmandu
Goruckpoor
Everest
Bootan
Sikim
Darjeeling
Assam
NEF
Independent Tipperah
TIBET
Tengri Nor
LASSA
L. Paltee
Karakoram Mts
Kuen lun Mountains
Hindu Koosh
Himalaya
Leh
Cabool
Jellalabad
Peshawur
Lahore
Kelat
Tipperah
BURMAH

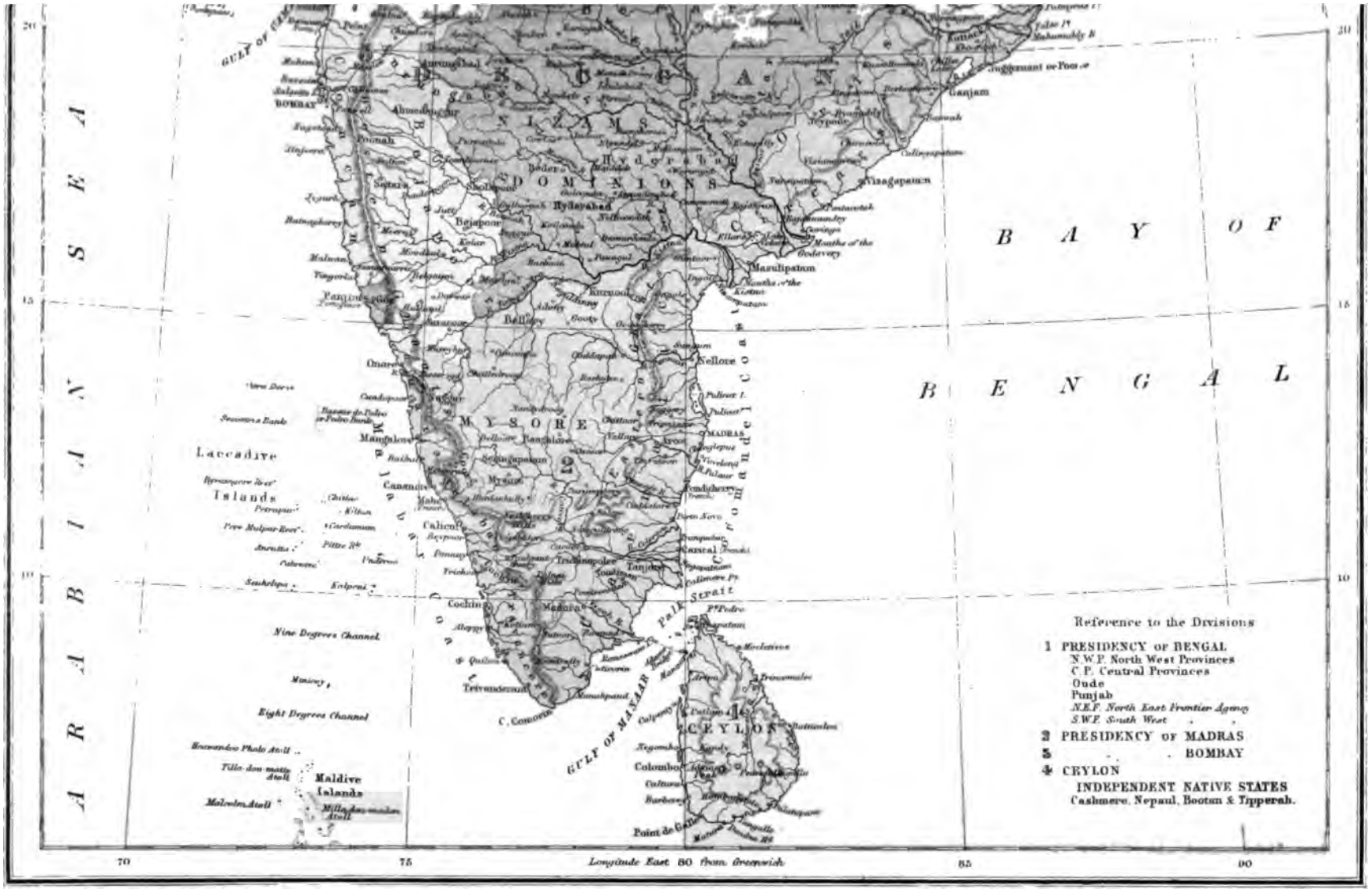
ARABIAN SEA
BAY OF BENGAL
GULF OF CAMBAY
GULF OF MANAAR
Palk Strait
Malabar Coast
Coromandel Coast
BOMBAY
Ahmednagar
Poonah
Satara
Bijapore
Hyderabad
Bolder
Nellore
Bellary
Kurnool
Masulipatam
Vizagapatam
Ganjam
Cuttack
Calingapatam
Mouths of the Godavery
Mouths of the Kistna
Goa
Mangalore
Cananore
Calicut
Cochin
Trichinopoly
Tanjore
Madras
Pondicherry
Trivandrum
C. Comorin
Colombo
Point de Galle
Trincomalee
Batticaloa
Jaffna
Paumben
Pt. Pedro
Laccadive Islands
Maldive Islands
Nine Degrees Channel
Eight Degrees Channel
Seacowers Bank
Nizam's Dominions
Mysore
Ceylon
Reference to the Divisions
1 PRESIDENCY OF BENGAL
N.W.P. North West Provinces
C.P. Central Provinces
Oude
Punjab
N.E.F. North East Frontier Agency
S.W.F. South West
2 PRESIDENCY OF MADRAS
3 BOMBAY
4 CEYLON
INDEPENDENT NATIVE STATES
Cashmere, Nepaul, Bootan & Tipperah.
70
75
Longitude East 80 from Greenwich
85
90
20
15
10

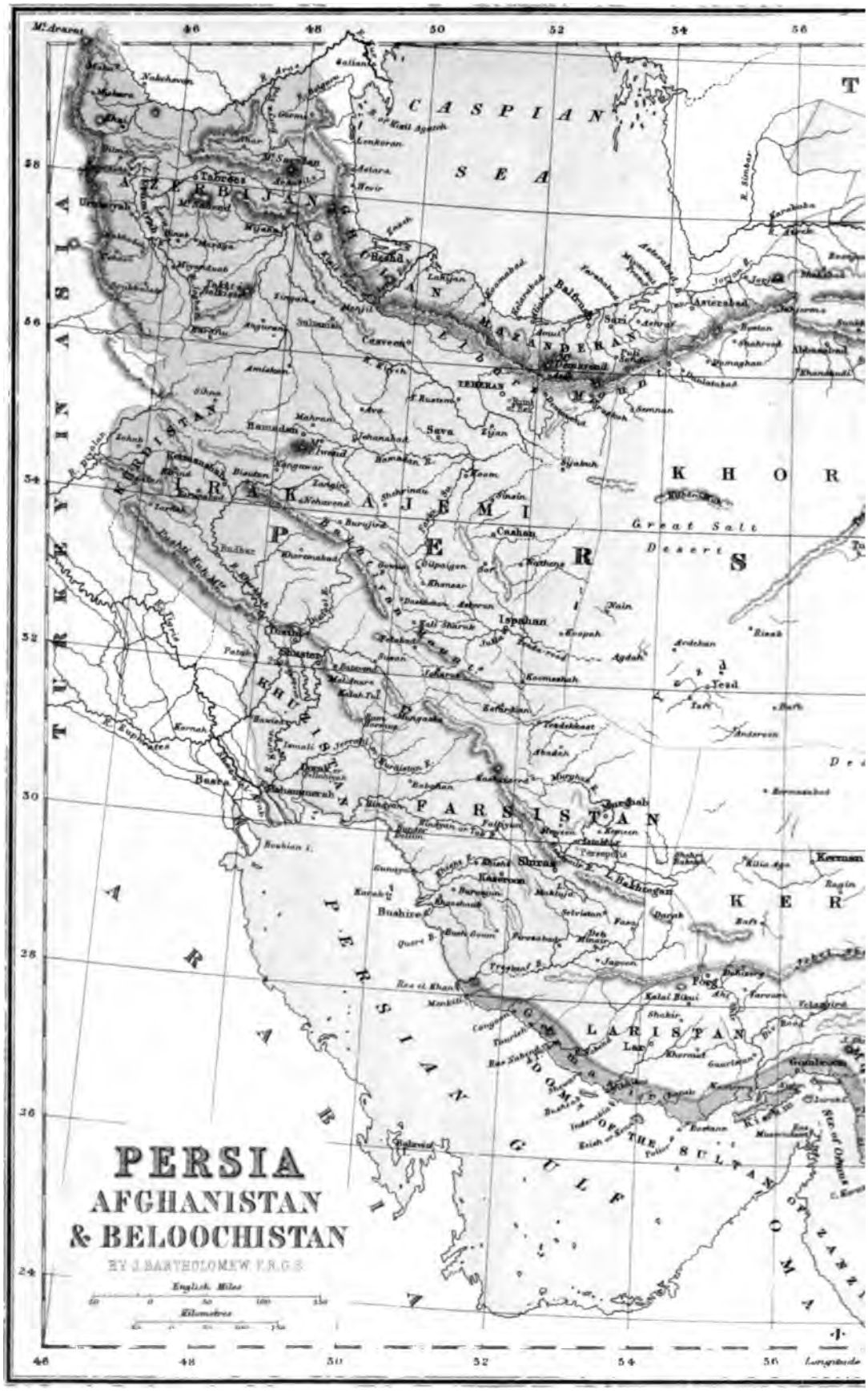
PERSIA
AFGHANISTAN
& BELOOCHISTAN
BY J. BARTHOLOMEW F.R.G.S.
English Miles
Kilometres
CASPIAN
SEA
AZERBAIJAN
MAZANDERAN
TEHERAN
KHORASAN
Great Salt
Desert
PERSIA
Ispahan
FARSISTAN
Shiraz
KERMAN
LARISTAN
PERSIAN GULF
Longitude

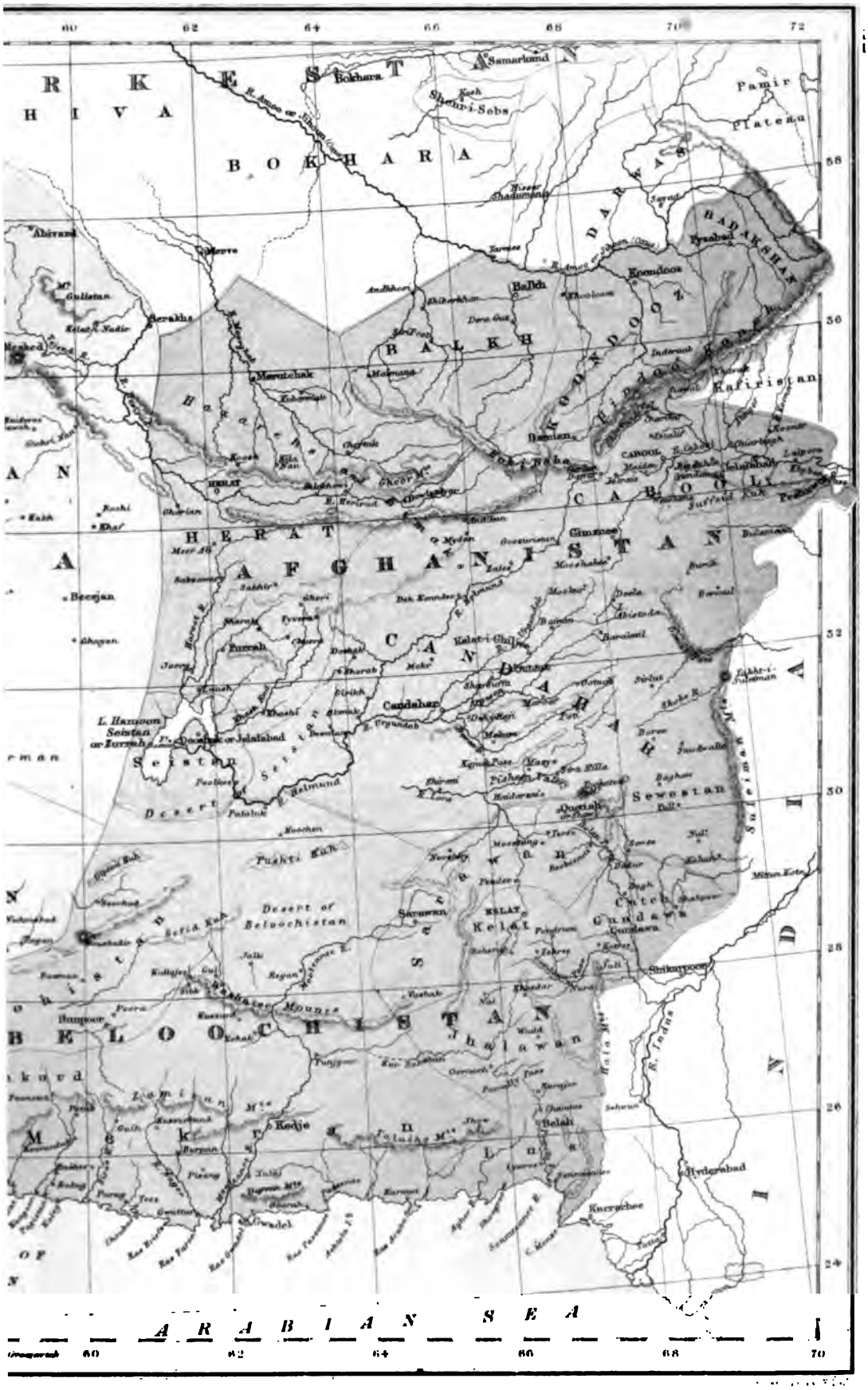
Samarkand
Bokhara
Pamir
Plateau
BOKHARA
Shehr-i-Sebs
Badakshan
Kondooz
Balkh
Kafiristan
Herat
Maroochak
Cabool
Afghanistan
Candahar
Kelat-i-Ghilzai
Furrah
Sistan
L. Hamoon
Sistan
Desert
Pushti Kah
Desert of Beloochistan
Sewestan
Kelat
Cutch
Gandava
Beloochistan
Jhalawan
Lamian
Kedje
Belah
Hyderabad
Karrachee
ARABIAN SEA
60
62
64
66
68
70
72
56
54
52
50
48
26
24

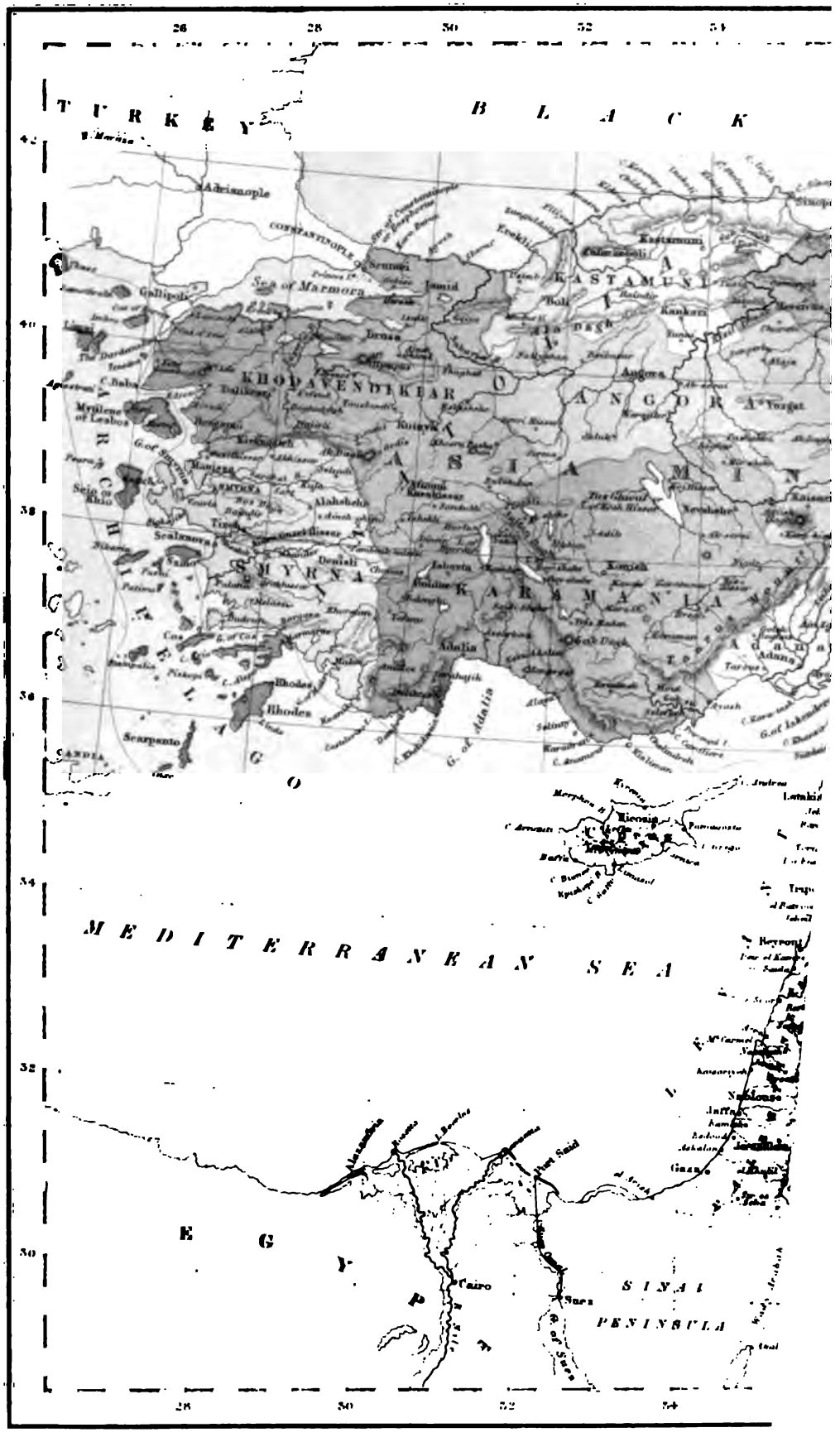
TURKEY
BLACK
Adrianople
CONSTANTINOPLE
Sea of Marmora
Gallipoli
Brusa
Ismid
KASTAMUNI
Kastamuni
Angora
ANGORA
Yozgat
KHODAVENDIKEAR
ASIA
MINOR
Mytilene or Lesbos
Scio or Khio
Smyrna
Scalanova
Denizli
KARAMANIA
Adalia
Adana
Rhodes
Scarpanto
CANDIA
G. of Adalia
MEDITERRANEAN SEA
Nicosia
Beyrout
Nablous
Jaffa
Gaza
Alexandria
Rosetta
Port Said
EGYPT
Cairo
Suez
SINAI
PENINSULA
G. of Suez

TURKEY IN ASIA
BY J. BARTHOLOMEW, F.R.G.S.
English Miles
0 50 100 150 200
Kilometres
0 50 100 150 200
Railways thus
Caucasus Mountains
TRANSCAUCASIA
CASPIAN SEA
Persian Gulf
Syrian Desert
TREBIZOND
ARMENIA
ERZEROUM
KURDISTAN
MESOPOTAMIA
BAGDAD
IRAK ARABI
Erzeroum
Kars
Alexandropol
Erivan
L. Goktcha
Tabreez
Urumiyah
Van
Bitlis
Mosul
Mardin
Diarbekr
Bagdad
Hillah
Diwaniyah
Suleimaniyeh
Basra
Muhammerah
Bushire
Mt. Sahand
Resht
Ispahan
Ardahan
Ardahanyah
Ala Dagh
Bayazid
Melazgird
Mosh
Sert
Kalah Kerem
Julamerk
Kerkuk
Kerbelah
Tekrit
Samarah
Kut
Amarah
Zubeir
Fao
Mandeli
Muhammerah
Bushire
Persian Gulf

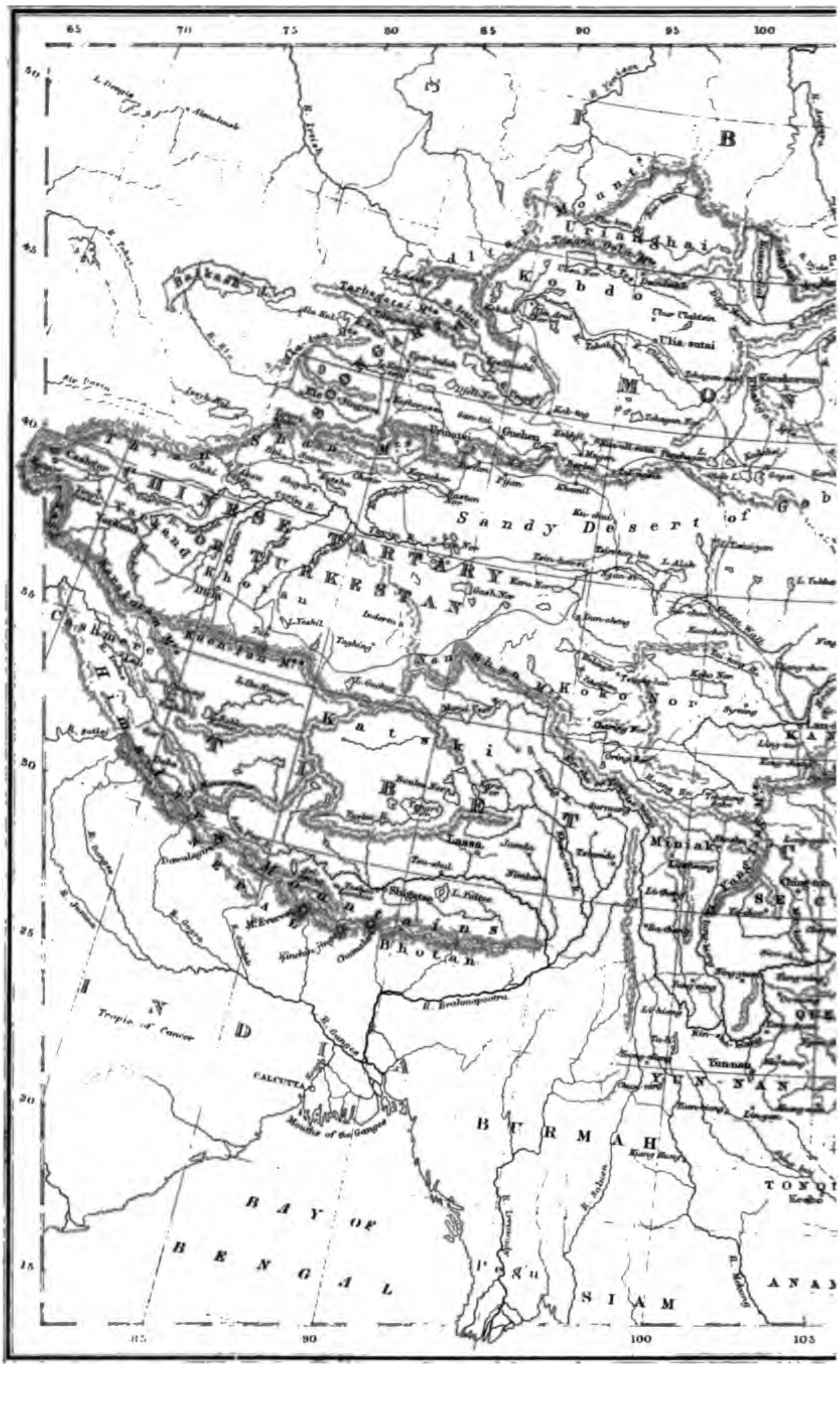

65
70
75
80
85
90
95
100
50
45
40
35
30
25
20
15
B
Urianghai
Kobdo
Ulia-sutai
Balkash L.
Tarbagatai Mts
Karakorum
Sandy Desert of
TARTARY
TURKESTAN
Khotan
Yarkand
Cashmere
Kuen-lun Mts
Nan Shan
Koko Nor
Katski
TIBET
Lassa
Shigatse
L. Yamdok
M. Everest
Mountains
Bhotan
R. Brahmaputra
R. Ganges
INDIA
Tropic of Cancer
CALCUTTA
Mouths of the Ganges
BAY OF BENGAL
BURMAH
Pegu
SIAM
YUN-NAN
Yunnan
Tali
R. Irrawaddy
R. Mekong
ANAM
TONQ
85
90
100
105

CHINESE EMPIRE
& JAPAN
SEA OF OKHOTSK
SEA OF JAPAN
NORTH PACIFIC OCEAN
TONG-HAI OR EASTERN SEAS
Hoang Hai or Yellow Sea
HELUNG TSIAN
SHING KING
PE-CHE LEE
SHAN-TUNG
KIANG SU
CHE-KIANG
FO-KIEN
KIANG-SI
HO-NAN
HOO-PE
SZE-CHUEN
YUNNAN
KWANG-TUNG
KWANG-SI
Nankin
Shanghai
Hang-chow
Foo-chow
Canton
Hong Kong
Tang-tse-kiang
Hoang Ho
Corea
Nagasaki
Nikolsk
Vladivostok
Blagoveschensk
Tobolsk
Tomsk
Tsitsikar
Mukden
Peking
Tientsin
Kiakhta
Urga
Kuldja
Yarkand
Leh
Lhassa
Darjeeling
Simla
Calcutta
Rangoon
Bhamo
Mandalay
Saigon
Tonkin
Hanoi
Bangkok
Luzon
Formosa
Tropic of Cancer
Bashee Channel
Balintang Channel
Sulphur Strait
Formosa Strait
Gulf of Tartary
Sakhalin
Yezso
Nippon
Kiushiu
Shikoku
Liaotung
Liaoshotung
Sandwich or South Is.
Saxman or South Is.
Chinsan or Middle Is.
English Miles
Kilometres
Greenwich

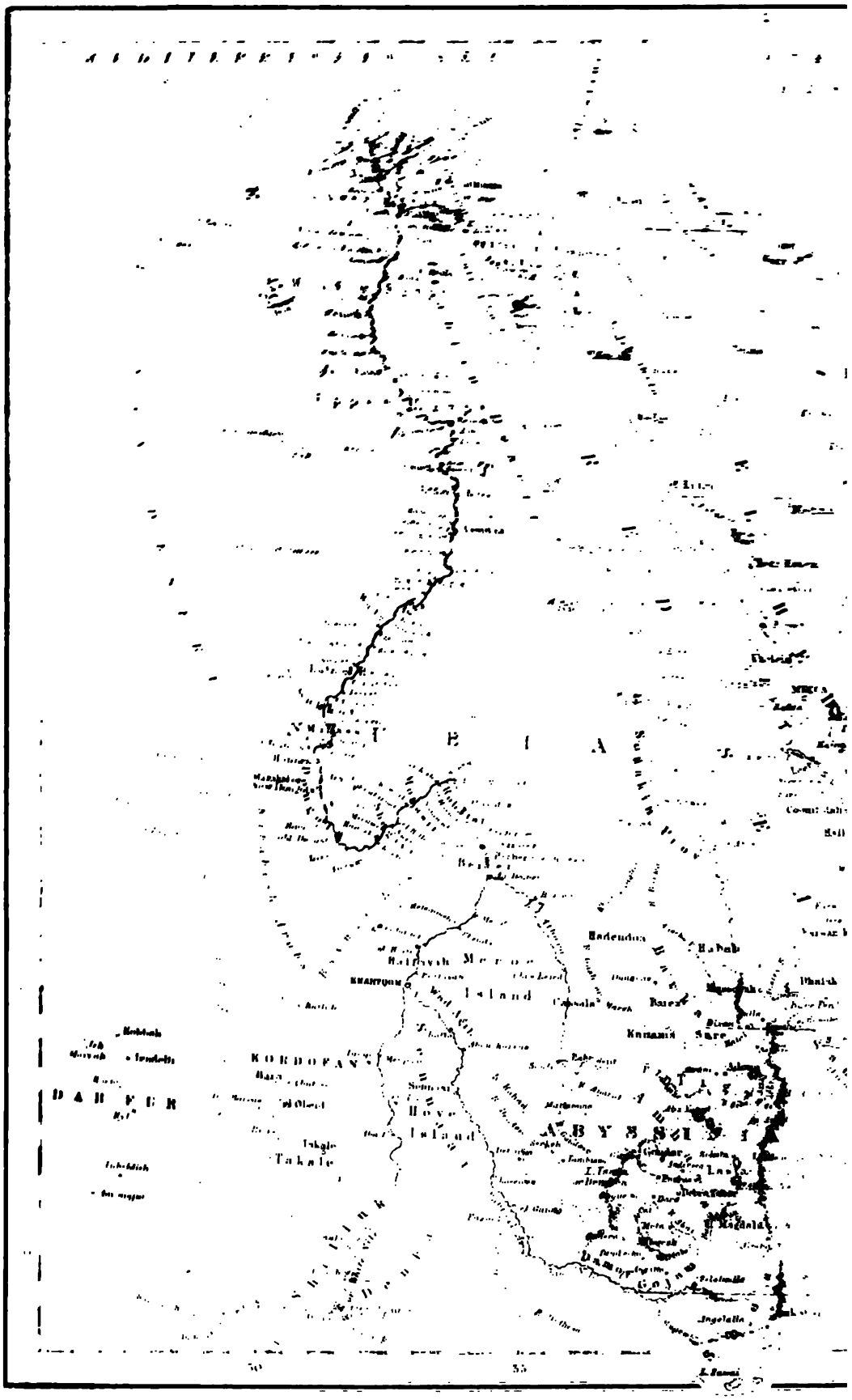
KHARTOUM
Island
KORDOFAN
DARFUR
Takale
Island
Barara
Kumama
Sare
ABYSSINIA
Lake
Gondar
Ingelallo
30
35

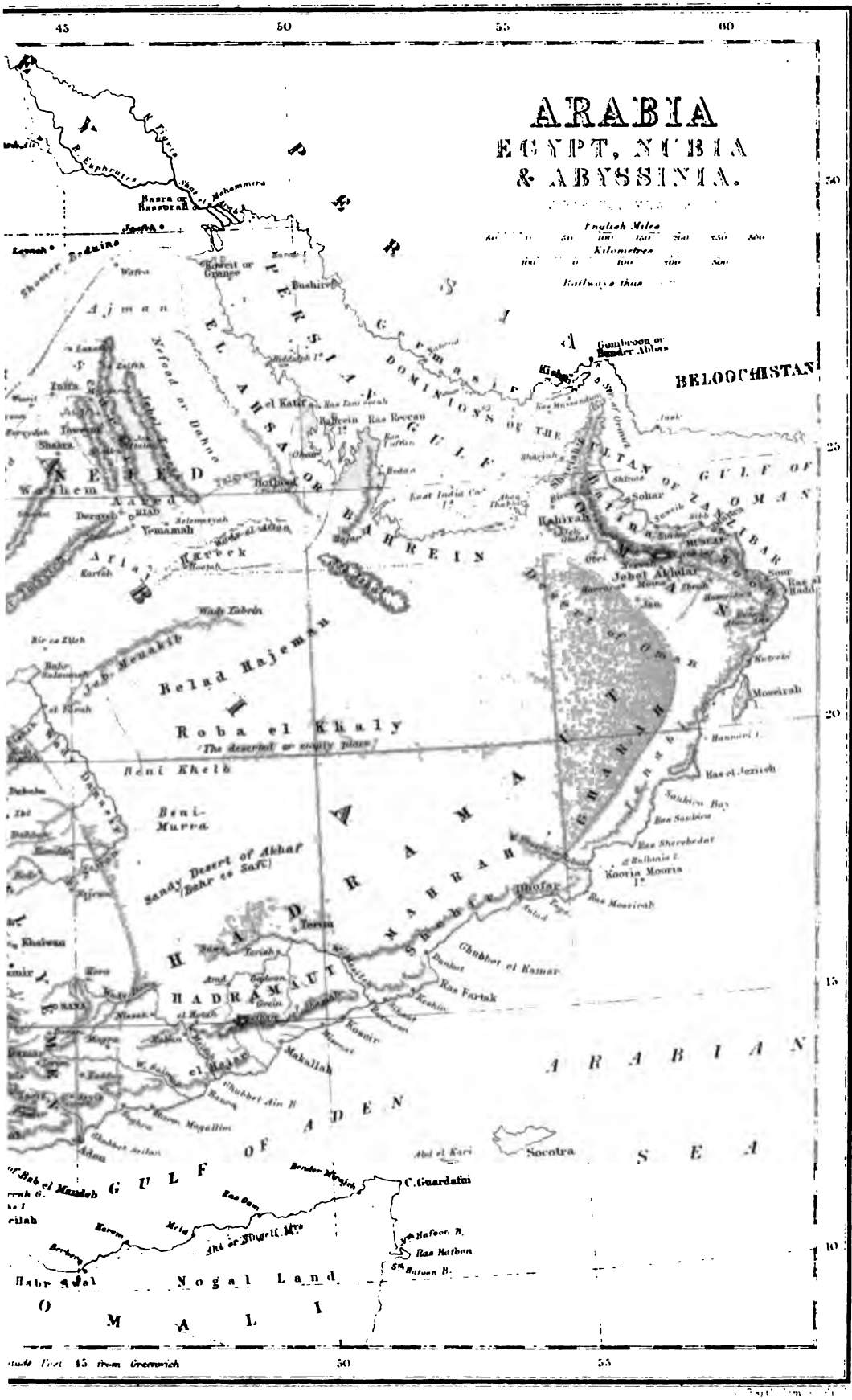
ARABIA
EGYPT, NUBIA
& ABYSSINIA.
English Miles
Kilometres
Railways thus
PERSIA
Basra or Bassorah
Kuwait or Grange
Bushire
Ajman
Nejed or Dahna
Western Aared
Yemamah
Harbek
Belad Hajeman
Roba el Khaly
The desertful or sandy place
Beni Kheib
Beni-Murra
Sandy Desert of Akhaf
Bahr es Safi
HADRAMAUT
Terim
Makallah
Aden
Gulf of Aden
Socotra
Sea
Arabian
Gulf of Oman
Muscat
Sohar
Kahirah
Jebel Akhdar
Bahrein
Ras Reccau
Bushire
Gambroon or Bender Abbas
Kishm
Ras Musandam
Dominions of the Sultan of Zanzibar
Belochistan
Ras el Jezirah
Ras Sheribedat
Kooria Mooria
Ras Fartak
Ras Hafoon
Nogal Land
Somali
C. Guardafui
Bender Merjah
Ras Bem
Ras Hafoon
Meridian First 45 from Greenwich

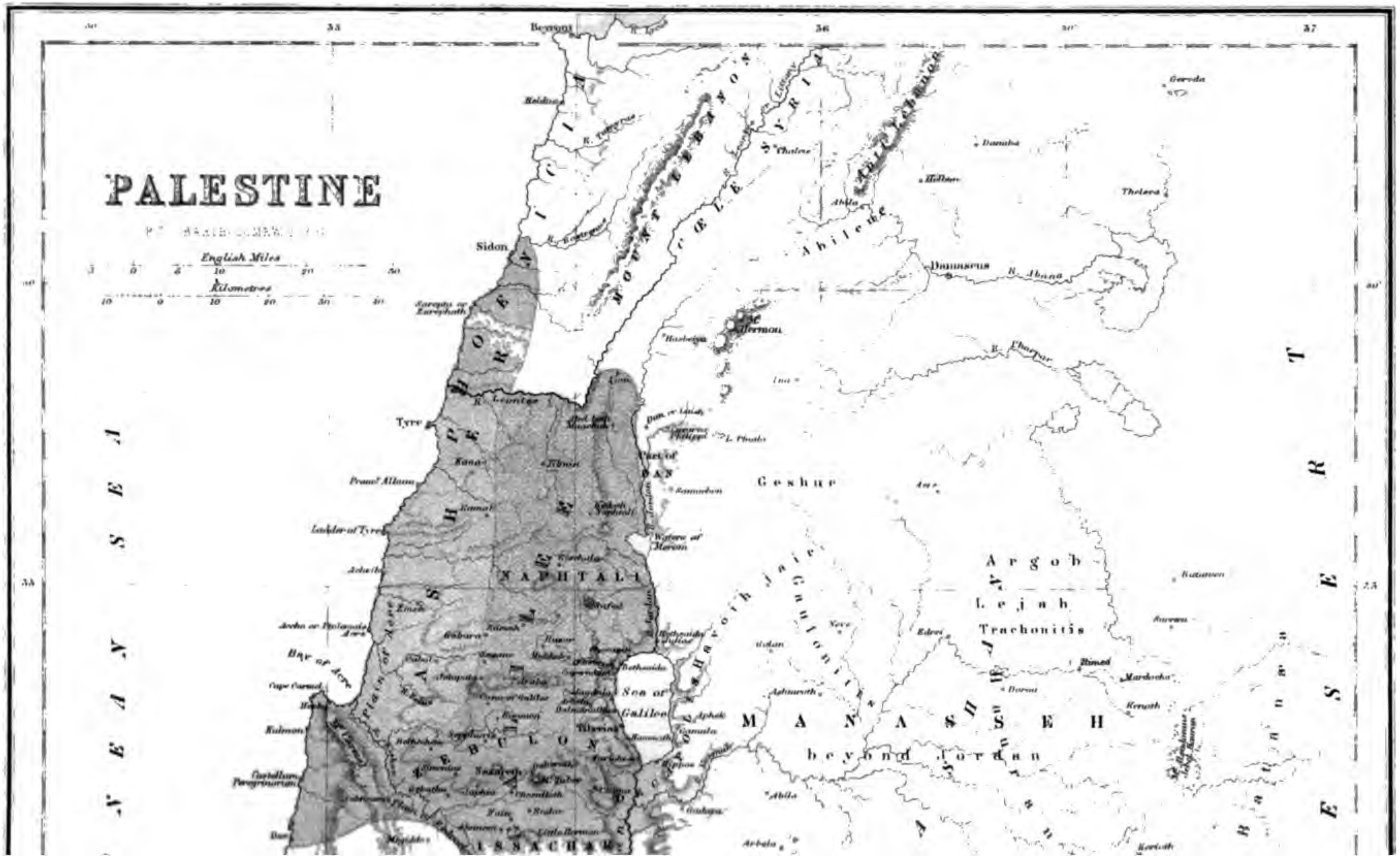

PALESTINE
English Miles
Kilometres
Beyrout
Sidon
Tyre
Sarepta or Zarephath
Damascus
R. Abana
R. Pharpar
Hermon
Hasbeya
Abila
Abilene
Chalcis
Mount Lebanon
Anti Lebanon
Coele Syria
Phoenicia
Geshur
Argob
Lejah
Trachonitis
Gaulonitis
Manasseh beyond Jordan
Naphtali
Zebulon
Issachar
Asher
Part of Dan
Waters of Merom
Sea of Galilee
Bay of Acre
Cape Carmel
Acre or Ptolemais
Plain of Acre
Ladder of Tyre
Kana
Edrei
Bozrah
Kerioth
Thelsea
Gerasa
Tiberias
Nazareth
Mt. Tabor
Megiddo
Caesarea Philippi
Ashtaroth
Abila
Arbela
Sea
East

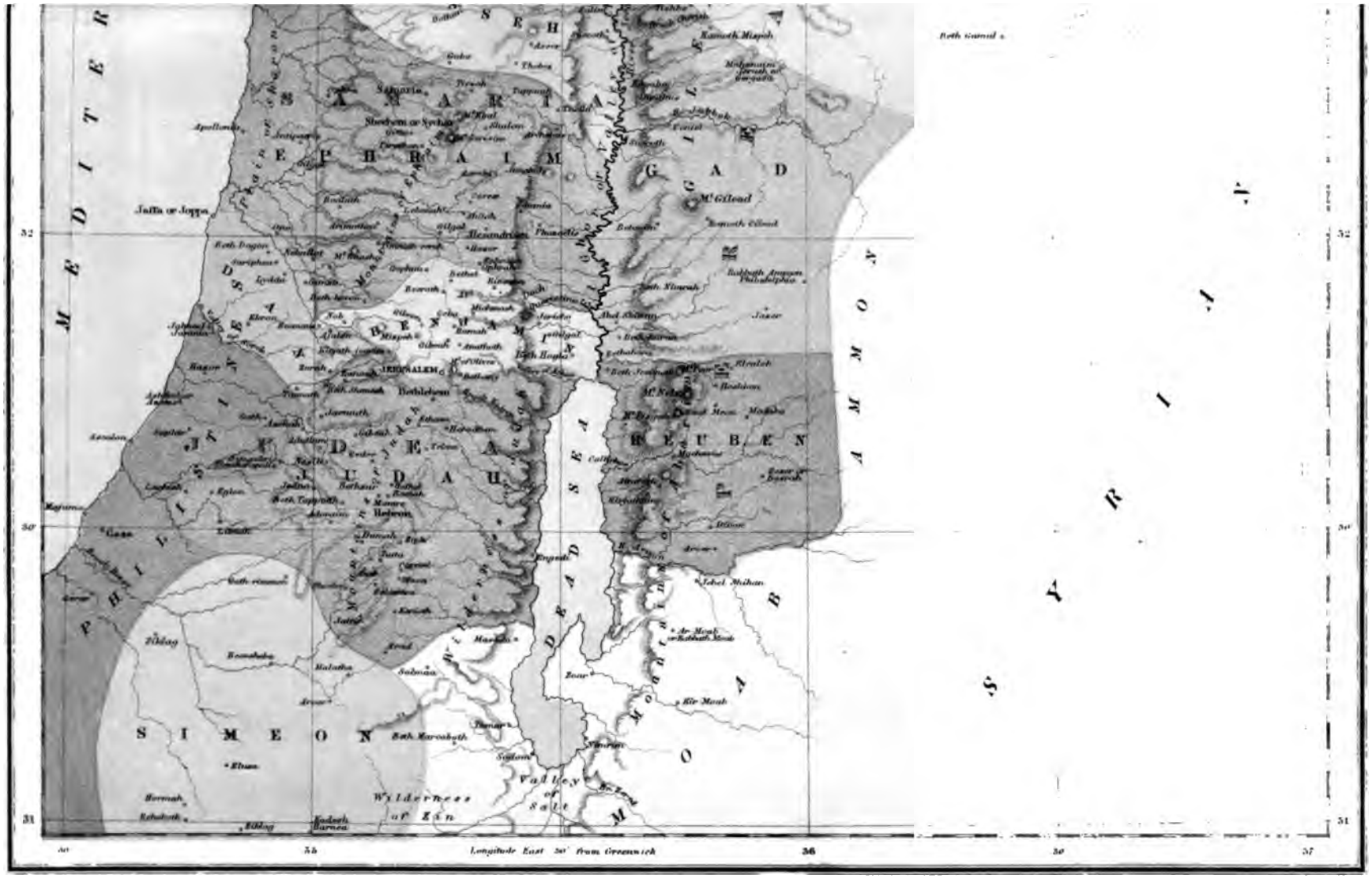
MEDITERRANEAN SEA
SAMARIA
EPHRAIM
GAD
Mt Gilead
Jaffa or Joppa
Shechem or Sychar
Samaria
Bethlehem
JERUSALEM
JUDAH
BENJAMIN
REUBEN
PHILISTINES
SIMEON
Gaza
Hebron
DEAD SEA
AMMON
SYRIA
Valley of Salt
Wilderness of Zin
Kadesh Barnea
Zif
Ziklag
Beth Gamul
Longitude East 30' from Greenwich
35
36
37
32
31

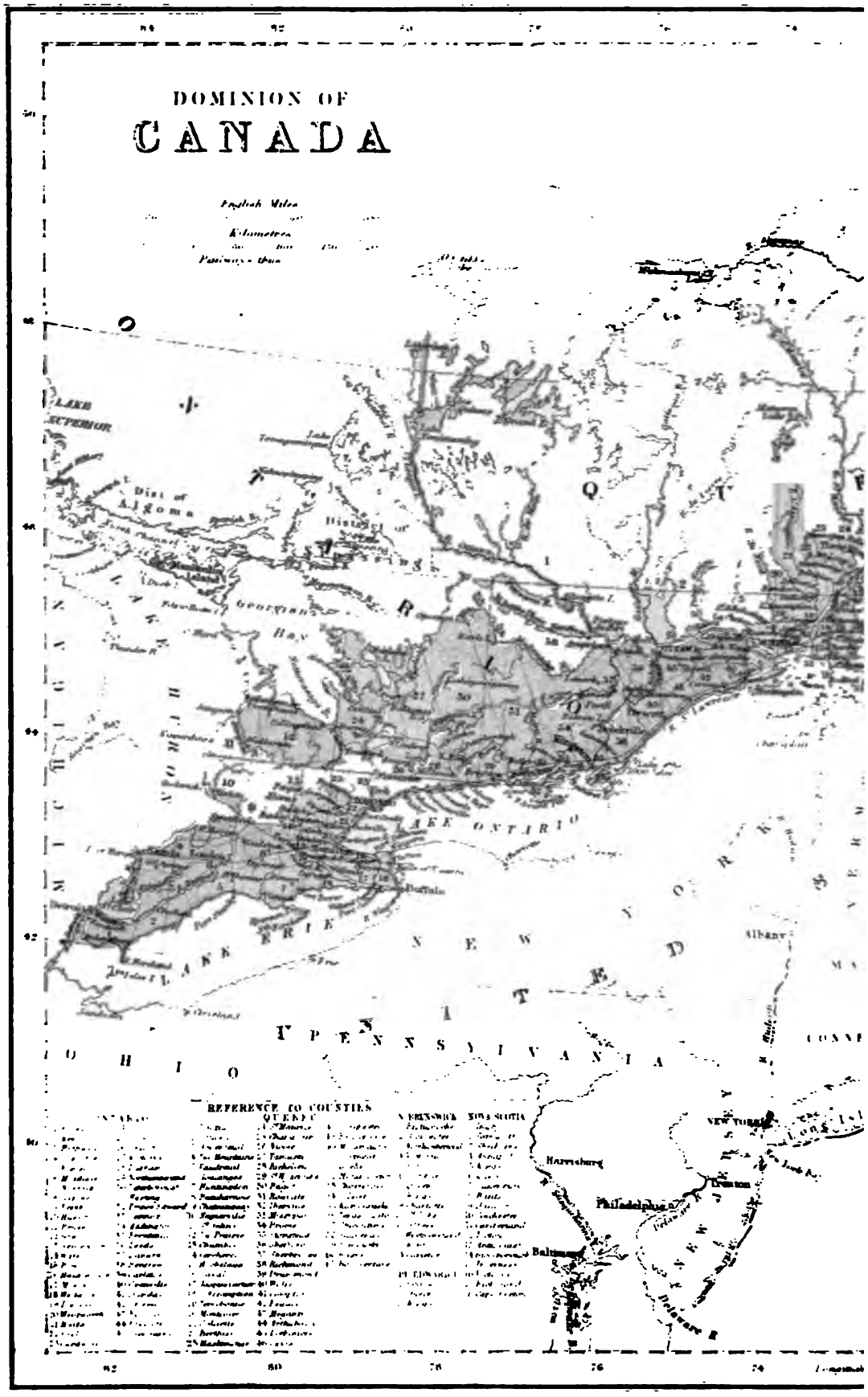
DOMINION OF
CANADA
English Miles
Kilometres
LAKE SUPERIOR
Dist. of Algoma
Georgian Bay
LAKE ONTARIO
LAKE ERIE
Buffalo
Albany
NEW YORK
Harrisburg
Philadelphia
Trenton
Baltimore
Delaware R.
REFERENCE TO COUNTIES

NEW BRUNSWICK
NOVA SCOTIA
PRINCE EDWARD ISLAND
CAPE BRETON ISLAND
Anticosti Isd
GULF OF ST LAWRENCE
Chaleur Bay
Magdalen Is
Northumberland Strait
BAY OF FUNDY
St John
Halifax
Sable I
C. Sable
MAINE
Augusta
Portland
Portsmouth
Boston
C. Cod
Nantucket I.
Martha's Vineyard
ATLANTIC OCEAN
NEWFOUNDLAND
On the same Scale
GULF OF ST LAWRENCE
ATLANTIC OCEAN
Bay of Islands
St George Bay
Fortune Bay
Placentia Bay
C. Ray
C. Race
Bonavista Bay
Notre Dame Bay
White Bay
Fogo I.
Hamilton Sd
Green Bay
Belle Isle
Strait of Belle Isle
Ge Miquelon
Pet Miquelon
Burgeo & Les Poles
Grand Falls
Woodstock
Fredericton
Chipamoucoty
Yarmouth
Digby
Pictou
Charlottetown
Shediac
Dorchester
Chatham
Bathurst
Campbellton
Tobique
Aroostook
Mattawamkeag
Bangor
Eastport
Calais
St Andrews
Moncton
Sackville
Amherst
Truro
Windsor
Annapolis
Liverpool
Yarmouth
Shediac
Pictou
Sydney
Arichat
Port Hood
Cape Breton
Greenwich
70
68
66
64
62
60
50
42
40
38
36
34

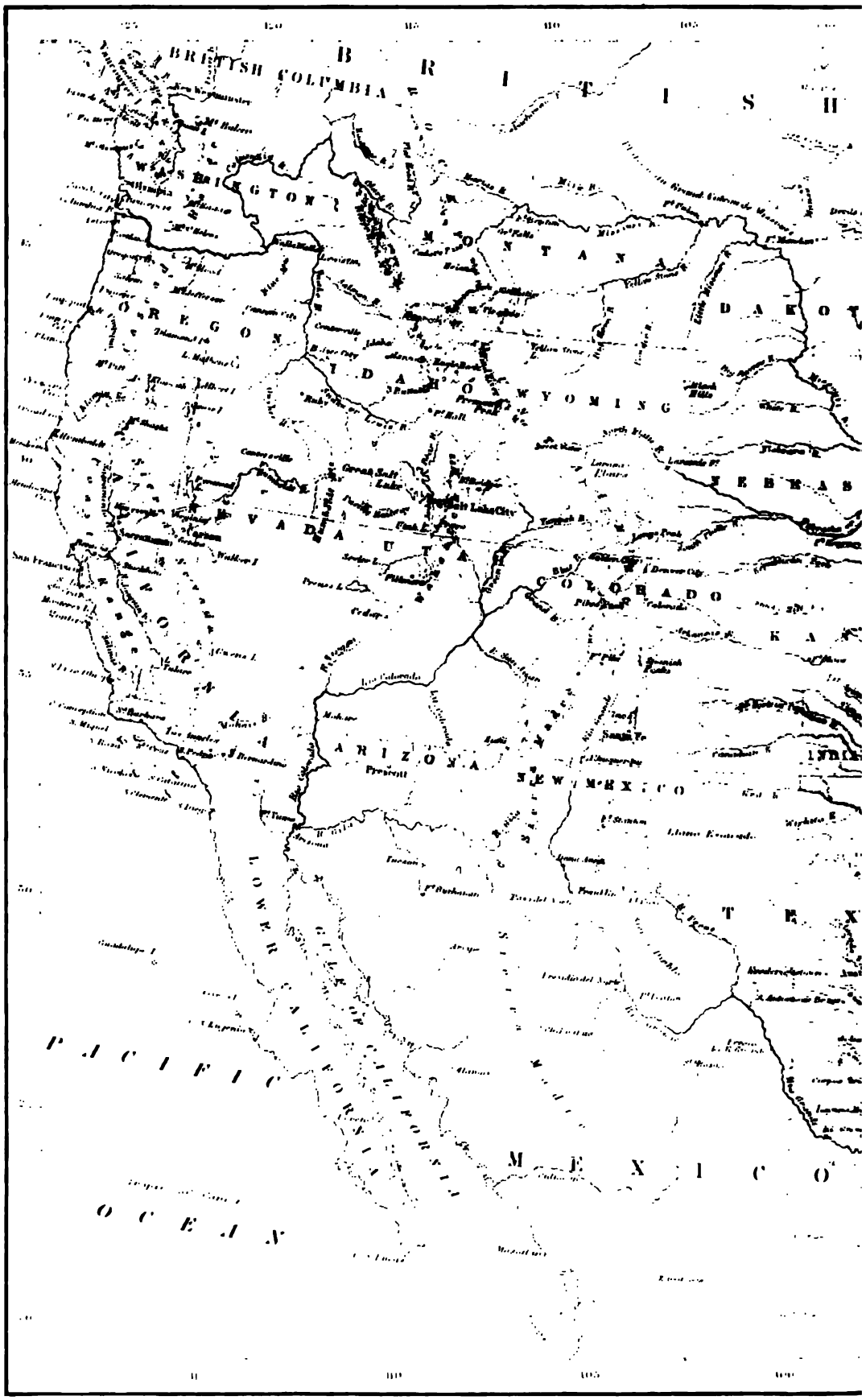
BRITISH COLUMBIA
B R I T I S H
WASHINGTON
MONTANA
DAKOTA
OREGON
IDAHO
WYOMING
NEBRAS
NEVADA
UTAH
COLORADO
KA
ARIZONA
Prescott
NEW MEXICO
TEX
PACIFIC
OCEAN
MEXICO

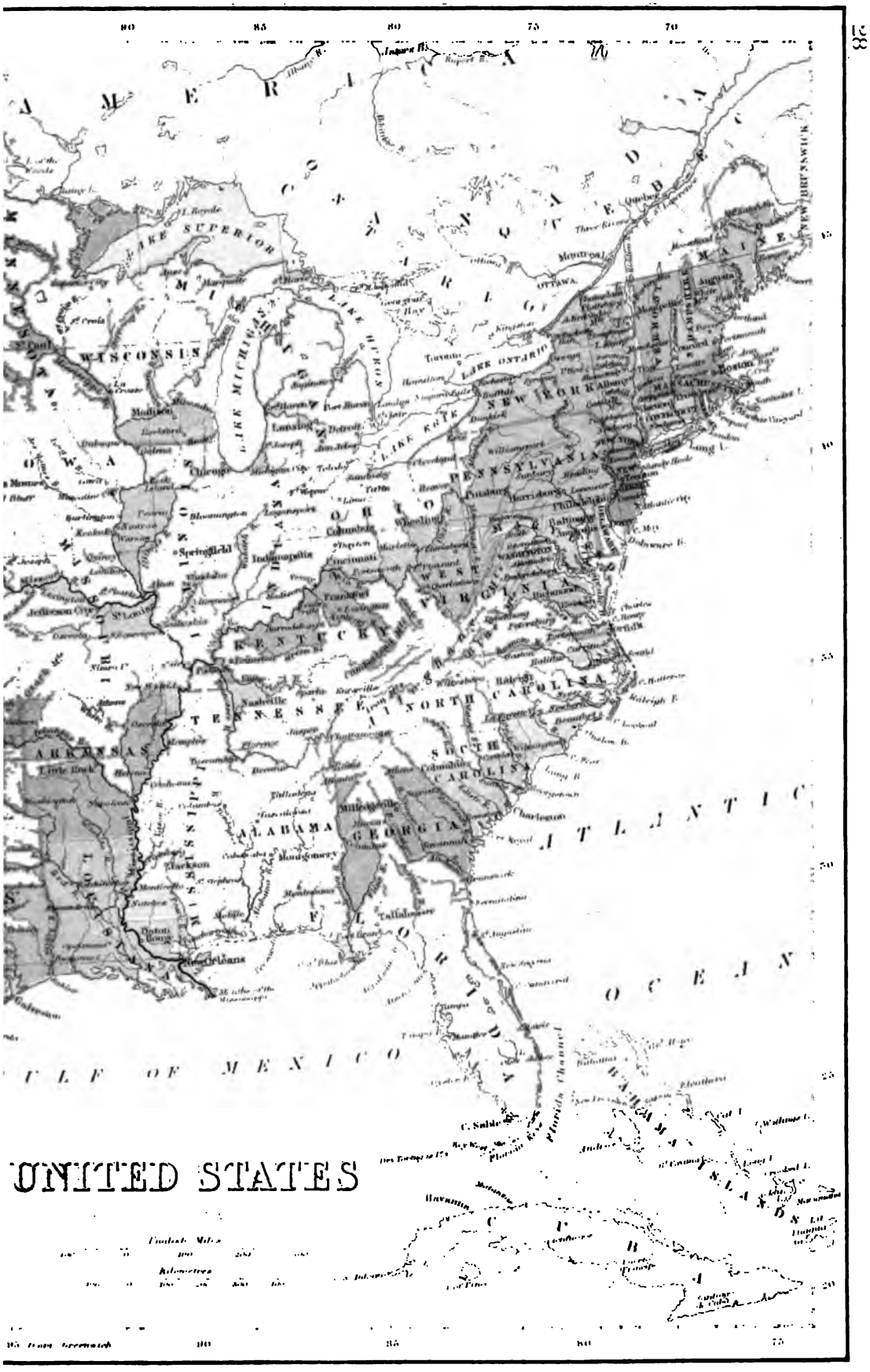
UNITED STATES
LAKE SUPERIOR
LAKE MICHIGAN
LAKE HURON
LAKE ERIE
LAKE ONTARIO
WISCONSIN
NEW YORK
PENNSYLVANIA
OHIO
WEST VIRGINIA
KENTUCKY
TENNESSEE
NORTH CAROLINA
SOUTH CAROLINA
ARKANSAS
ALABAMA
GEORGIA
MAINE
NEW BRUNSWICK
Montreal
OTTAWA
Quebec
Madison
Chicago
Springfield
Indianapolis
Columbus
Cincinnati
Frankfort
Nashville
Little Rock
Jackson
Montgomery
Tallahassee
Milledgeville
Charleston
Raleigh
Baltimore
Philadelphia
Boston
Albany
Lansing
Detroit
Jefferson City
St Louis
New Orleans
ATLANTIC OCEAN
GULF OF MEXICO
Florida Channel
BAHAMA ISLANDS
CUBA
Havanna

GULF OF MEXICO
FLORIDA
Gulf of Campeachy
YUCATAN
CUBA
JAMAICA
GUATEMALA
Bay of Honduras
HONDURAS
NICARAGUA
COSTA RICA
CENTRAL AMERICA
PACIFIC OCEAN
Gulf of Darien
Bay of Panama
Cartagena
Popayan
90
85
80

WEST INDIES
& CENTRAL AMERICA
English Miles
Kilometres
PORTO RICO
DOMINICA
LEEWARD Is
OR
Nts CARIBBEES
WINDWARD Is
OR
Nts CARIBBEES
Barbuda
Antigua
Guadeloupe
Dominica
Martinique
St Lucia
St Vincent
Barbadoes
Grenadines
Grenada
Tobago
Trinidad
Margarita
Cumana
Barcelona
CARACAS
Valencia
Maracaibo
Merida
Varinas
Angostura
Mouths of the Orinoco
BRITISH
GUIANA
DUTCH GUIANA
B R A Z I L
70
65
60
55
25
20
15
10
5

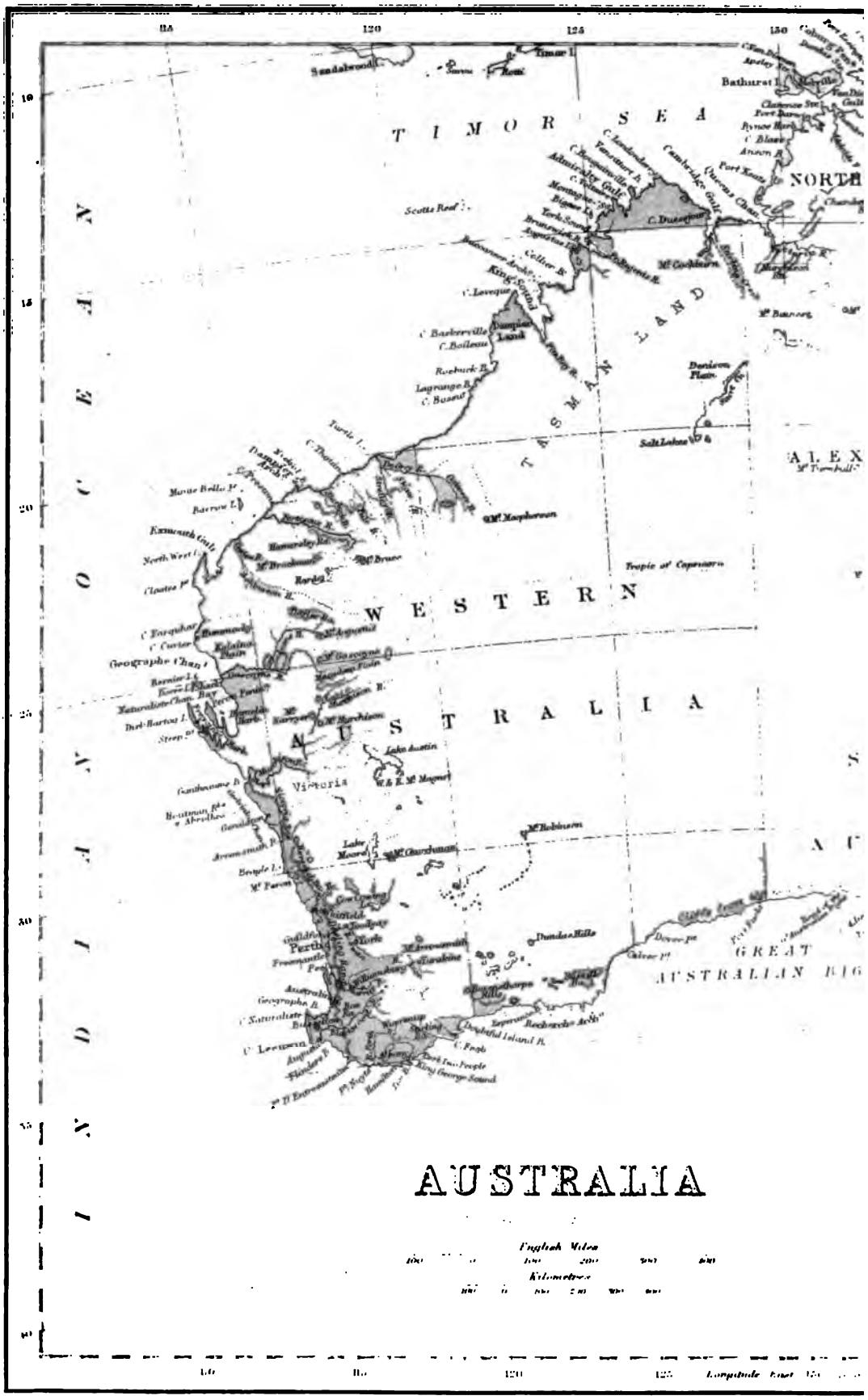
AUSTRALIA
TIMOR SEA
INDIAN OCEAN
WESTERN AUSTRALIA
TASMANIA
NORTH
GREAT AUSTRALIAN BIG
Victoria
Perth
Sandalwood
Timor I.
Bathurst I.
Scotts Reef
C. Dundas
Mt Cockburn
Mt Bannerman
C. Leveque
C. Bathurst
C. Boileau
Rocburk B.
Lagrange B.
C. Busard
Dampier Land
Dawson Plain
Salt Lakes
Mt Macpherson
Tropic of Capricorn
Mt Bruce
Mt Bobburn
Dundas Hills
Lake Austin
Lake Moore
Mt Churchman
Mt Marchison
Mt Magnet
Mt Forrest
Bunbury
Albany
C. Leeuwin
C. Naturaliste
Geographe B.
Australia
Flinders B.
Esperance
Rechercher Arch.
Dover pt
Calver pt
King George Sound
Longitude East

Torres Strait
PAPUA OR NEW GUINEA
GULF OF CARPENTARIA
Groote Eylandt
York Peninsula
CORAL SEA
Louisiade Arch.
Wellesley Is
QUEENSLAND
Rockhampton
Brisbane
NEW SOUTH WALES
Port Macquarie
SYDNEY & Port Jackson
VICTORIA
Melbourne
Adelaide
Bass Strait
King I.
TASMANIA
Hobart Town
SOUTH PACIFIC OCEAN
140
145
150
155
160
10
15
20
25
30
35
40

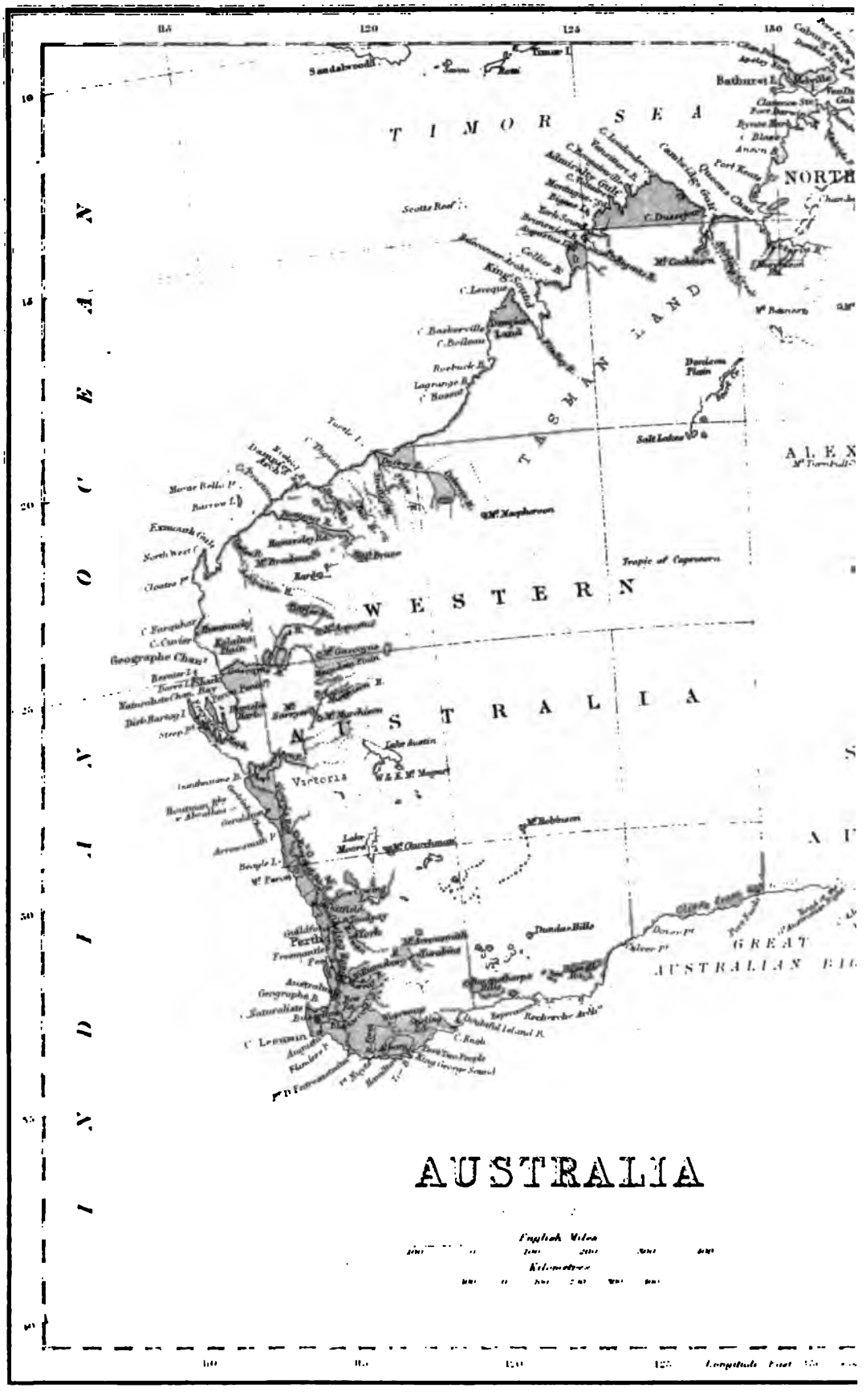
AUSTRALIA
English Miles
Kilometres
TIMOR SEA
WESTERN
AUSTRALIA
Victoria
Perth
Sandalwood
Bathurst I.
Scotts Reef
Tropic of Capricorn
Geographe Chan.
Dundas Hills
GREAT
AUSTRALIAN
Longitude East

Torres Strait
PAPUA OR NEW GUINEA
GULF OF CARPENTARIA
York Peninsula
CORAL SEA
SOUTH PACIFIC OCEAN
QUEENSLAND
NEW SOUTH WALES
VICTORIA
TASMANIA
Bass Strait
Groote Eylandt
Wellesley Is
Rockhampton
Brisbane
Port Macquarie
SYDNEY & Port Jackson
Botany B.
Adelaide
Kangaroo I.
Encounter Bay
Hobart
King I.
Louisiade Arch.
10
15
20
25
30
35
40
135
140
145
150
155
160

Lake Eyre
Eyria Peninsula
Yorke Peninsula
Kangaroo I.
Investigator Strait
Encounter Bay
L. Frome
MENINDEE
LOWER DARLING
WENTWORTH
ADELAIDE
Portland
I N D I A N O C E A N

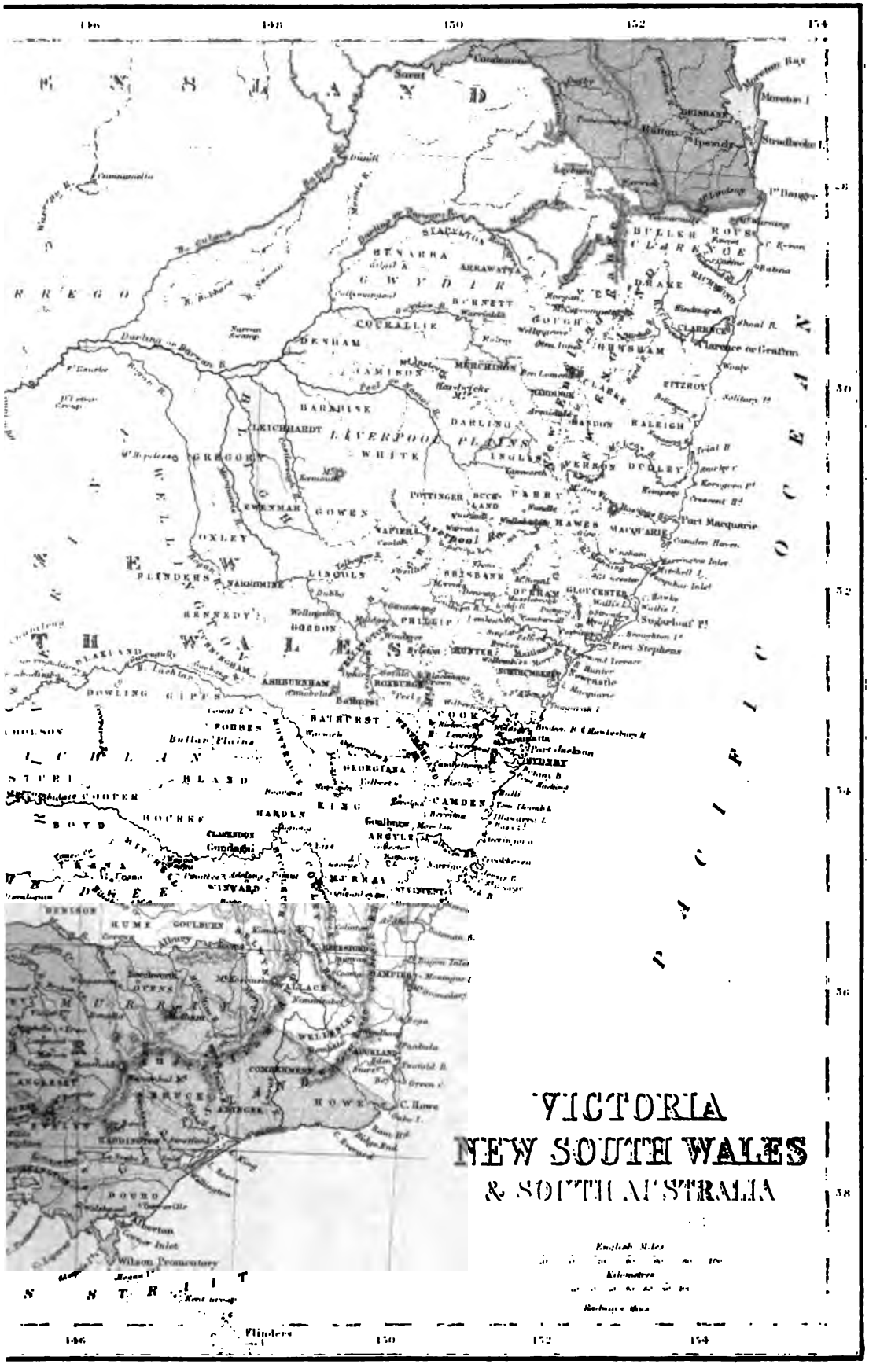
VICTORIA
NEW SOUTH WALES
& SOUTH AUSTRALIA
English Miles
Kilometres
Barrington Island
Flinders
146
148
150
152
154
30
32
34
36
38

NEW ZEALAND

English Miles

Kilometres

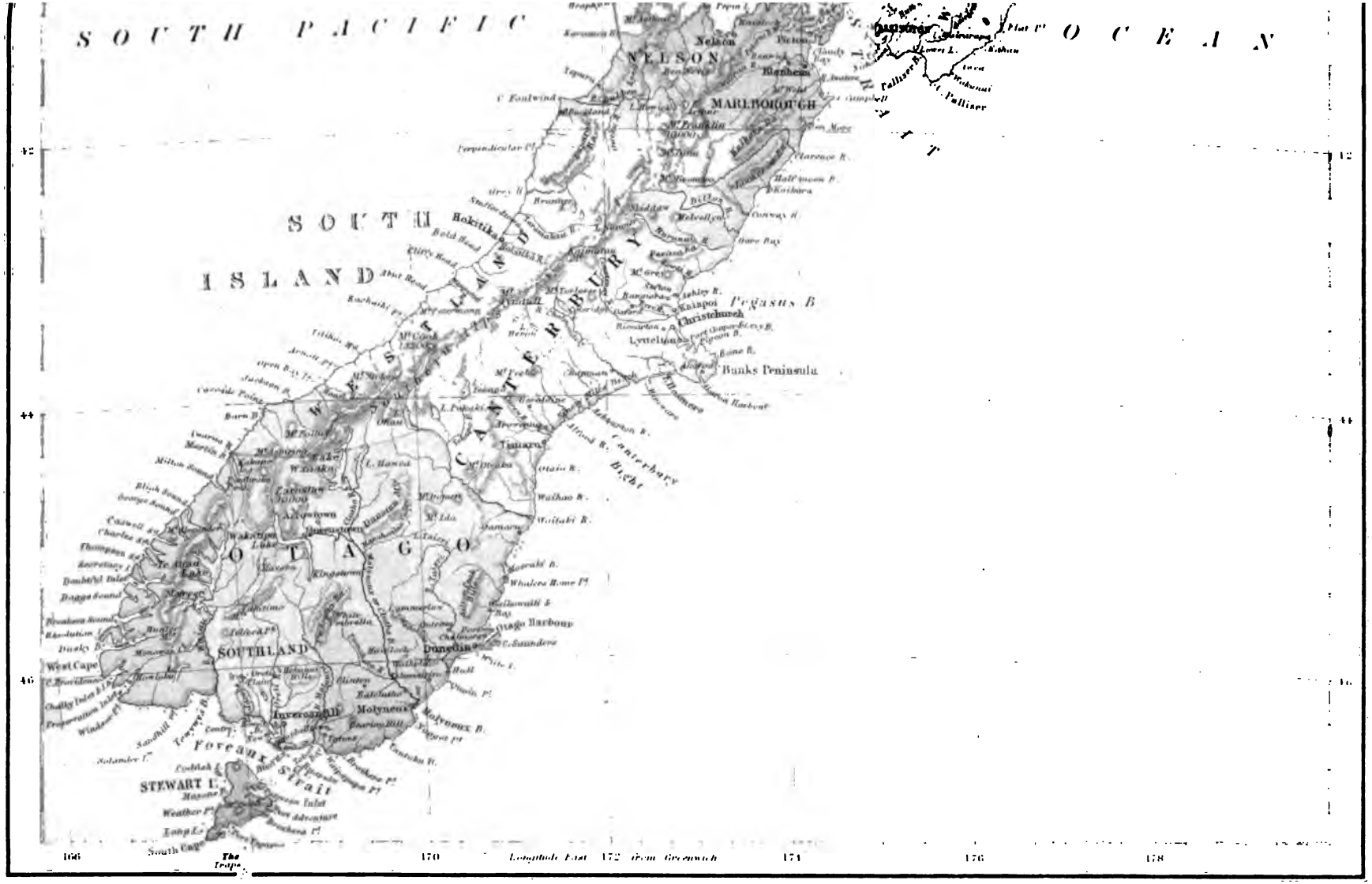
SOUTH PACIFIC OCEAN
SOUTH ISLAND
NELSON
MARLBOROUGH
Nelson
Blenheim
Hokitika
Christchurch
Kaiapoi
Lyttelton
Banks Peninsula
Pegasus B
Timaru
Canterbury Bight
OTAGO
SOUTHLAND
Dunedin
Otago Harbour
Invercargill
Bluff
Riverton
Molyneux
West Cape
STEWART I.
Foveaux Strait
Longitude East 172 from Greenwich
166
170
174
176
178
42
44
46

BRITAIN
UNDER THE ROMANS
English Miles
Roman Miles
The modern coast line is indicated thus
Oceanus
Germanicus
Hibernicus
Oceanus Verginius
Oceanus Britannicus
Litus Saxonicum
Caesariensis
Maxima
Flavia
Britannia
Silures
Iceni
Brigantes
Ordovices
Dobunni
Durotriges
Trinobantes
Cantii
Parisii
Coritani
Deceangli
Selgovae
Damnonii
Venta Icenorum
Venta Belgarum
Isca Silurum
Mona
Vectis
Ivernia
Hibernia
Caledonia
Pictis
Gallia

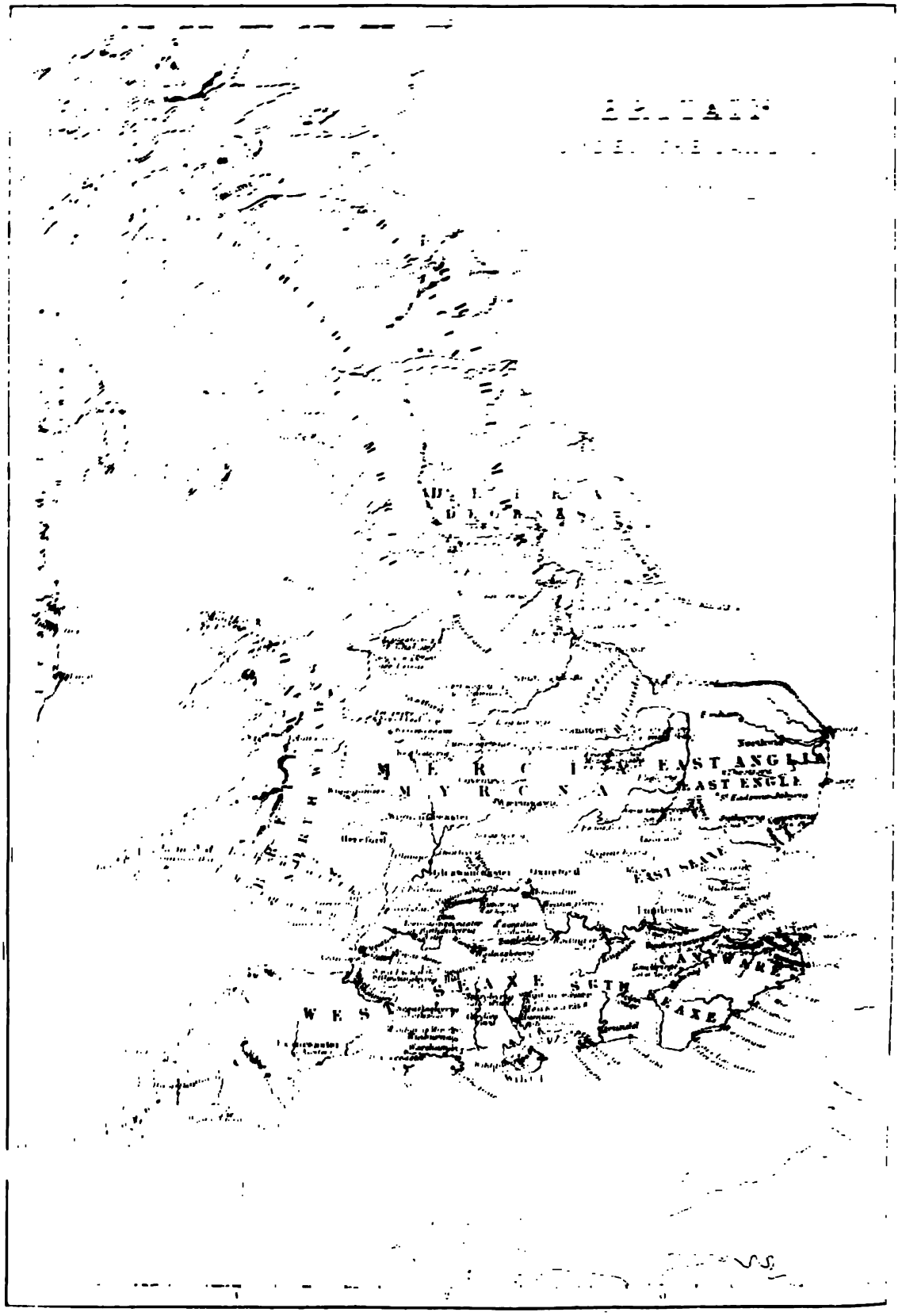
EAST ANGLIA
EAST ENGLE
EAST SEAXE
CANTWARE
SEAXE
WES

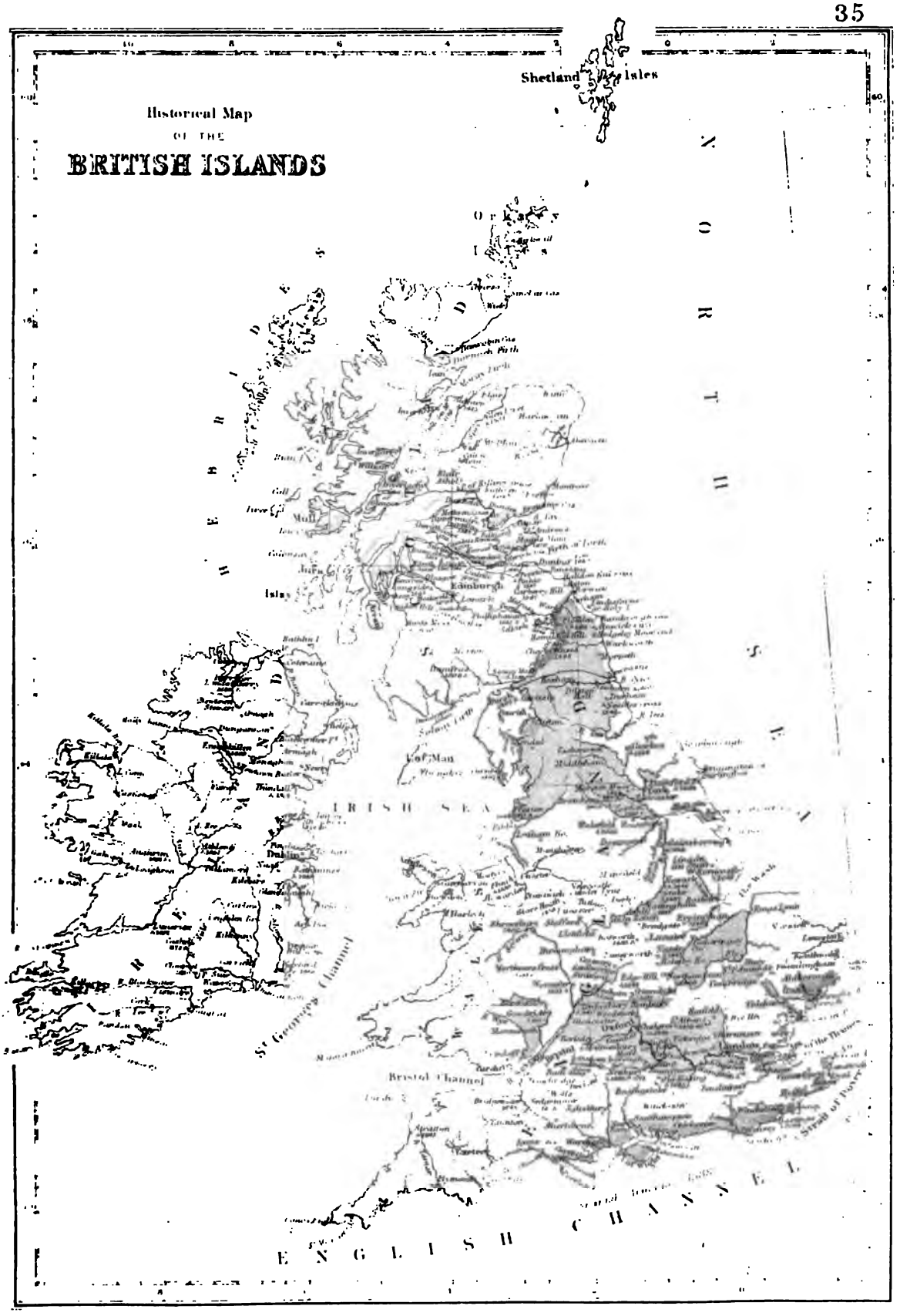
Historical Map
OF THE
BRITISH ISLANDS
Shetland Isles
Orkney Isles
NORTH SEA
Mull
Islay
Edinburgh
Isle of Man
IRISH SEA
Dublin
St Georges Channel
Bristol Channel
Strait of Dover
ENGLISH CHANNEL

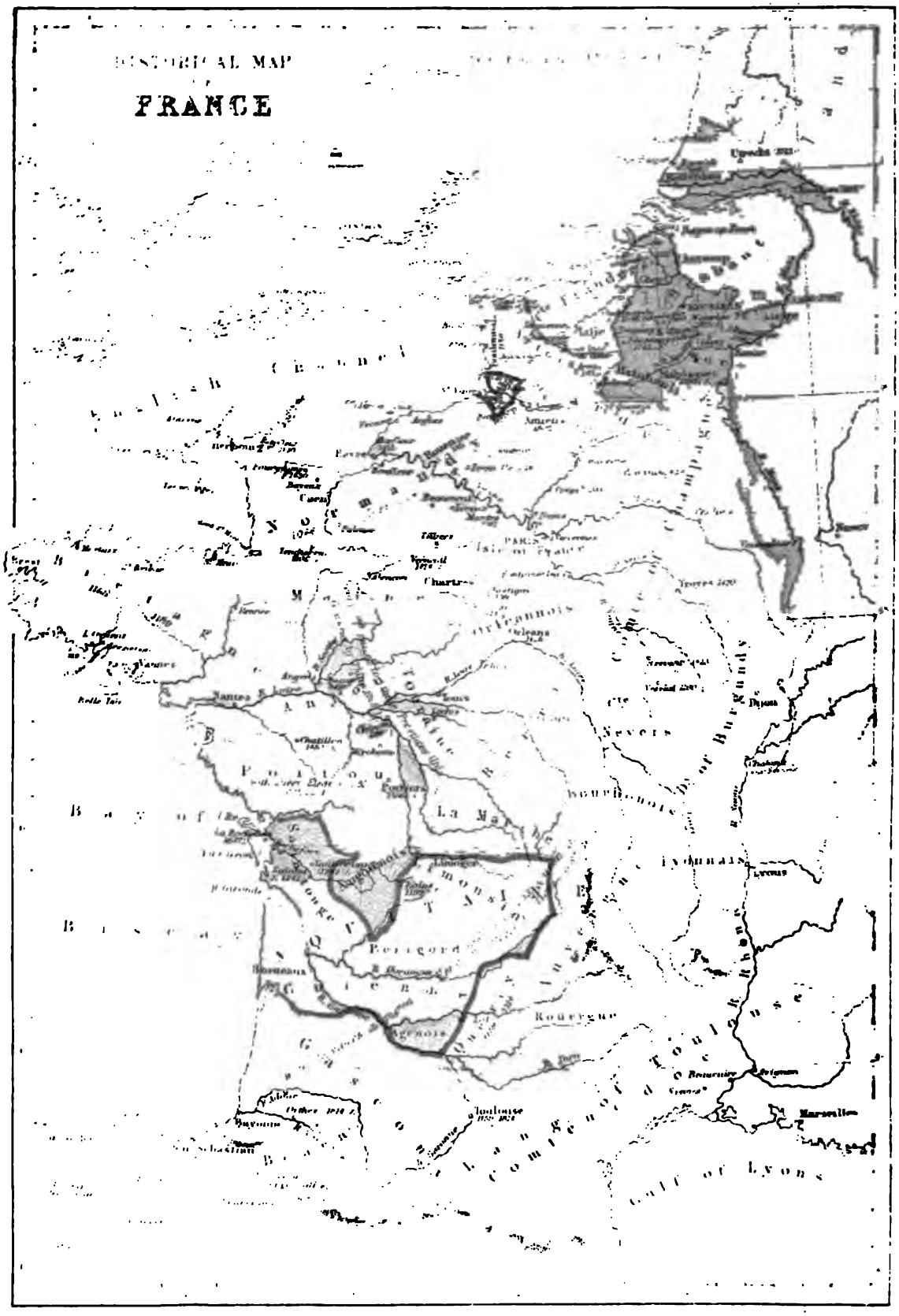
HISTORICAL MAP
FRANCE
PARIS
Island of France
Orleans
Nantes
Poitou
La Marche
Limoges
Perigord
Rouergue
Agenois
Nevers
Burgundy
Lyonnais
Lyons
Toulouse
Marseilles
Gulf of Lyons

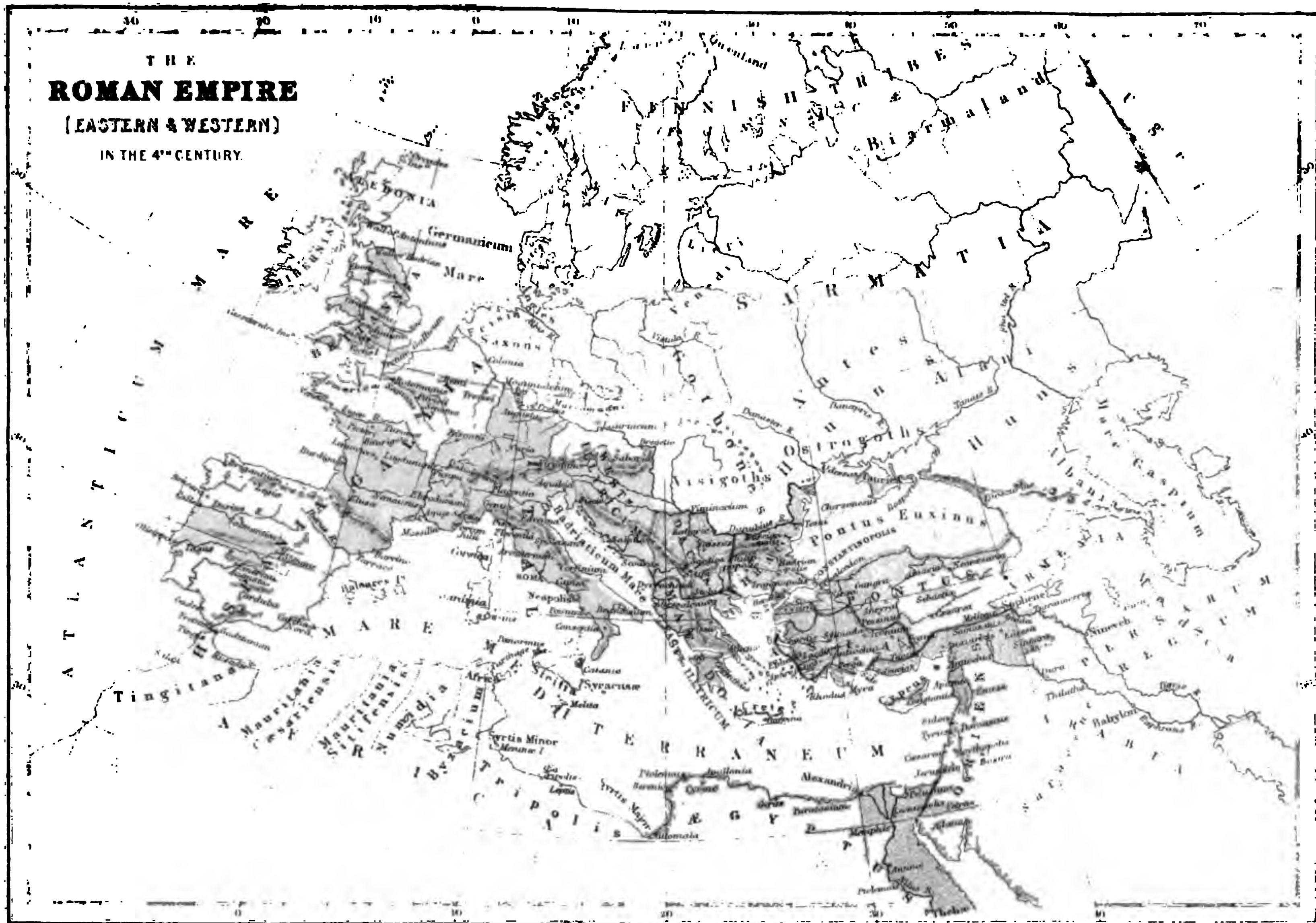
THE
ROMAN EMPIRE
(EASTERN & WESTERN)
IN THE 4TH CENTURY
ATLANTICUM MARE
Germanicum Mare
FINNISH TRIBES
Biarmaland
SARMATIA
Antes
Hunni
Alani
Ostrogoths
Visigoths
Gothones
Saxons
Pontus Euxinus
Mare Caspium
Hadriaticum Mare
MARE INTERNUM
PONTUS
Cyprus
Creta
Tingitana
Mauritania Caesariensis
Mauritania Sitifensis
Numidia
Byzacium
Tripolis
Syrtis Minor
Syrtis Major
Alexandria
Memphis
Babylon
Nineveh
Sicilia
Syracusae
Melita
Neapolis
ROME

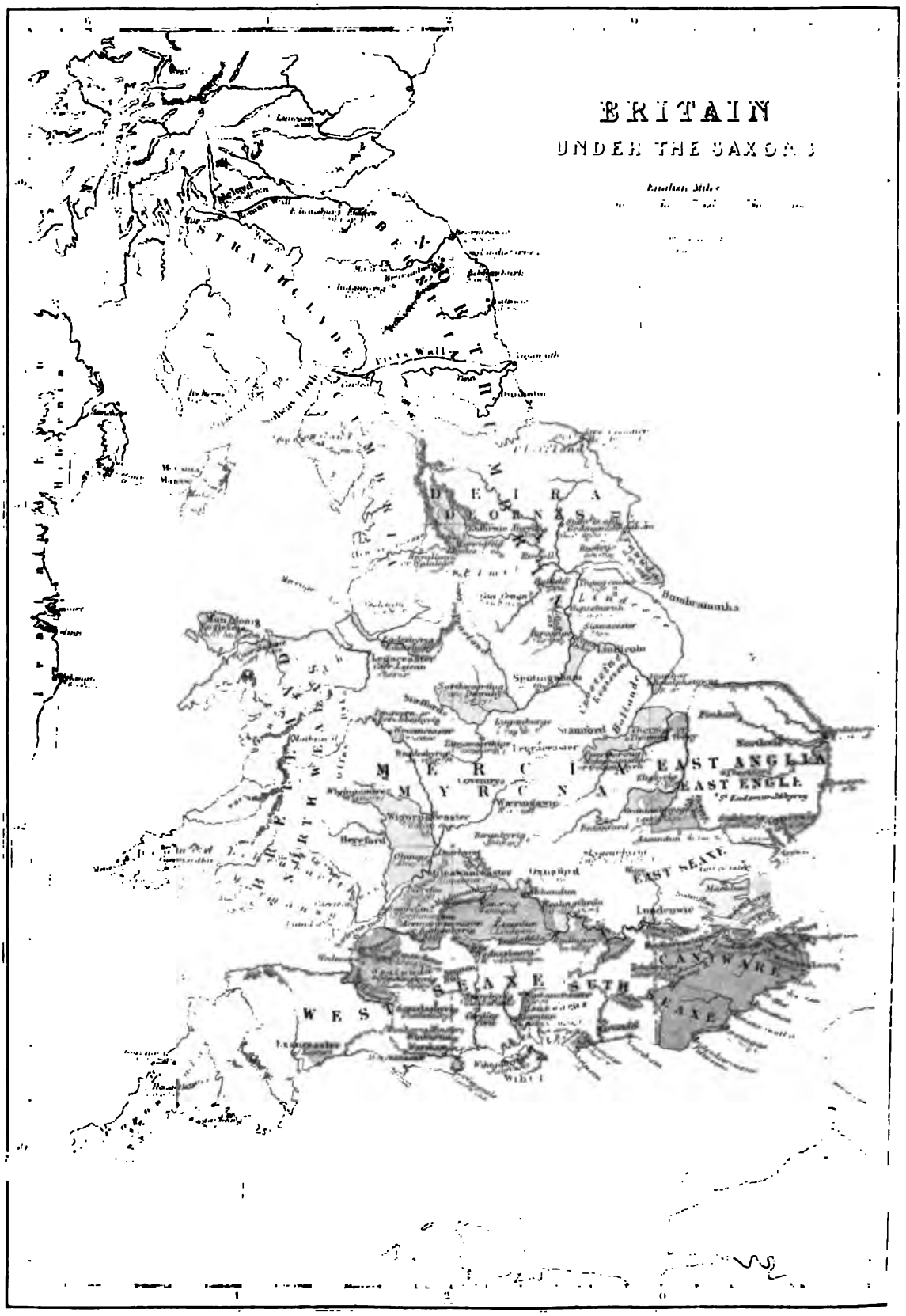
BRITAIN
UNDER THE SAXONS
English Miles
STRATHCLYDE
DEIRA
DEORNAS
LINDISFARNE
Bamburgh
Lincoln
Leicester
Stamford
Northampton
Oxford
Lundenwic
MERCIA
MYRCNA
EAST ANGLIA
EAST ENGLE
EAST SEAXE
CANTWARE
SEAXE
SUTHSEAXE
WESSEX
Winchester
Wilton

Historical Map
OF THE
BRITISH ISLANDS
Shetland Isles
Mull
Jura
Islay
Edinburgh
Isle of Man
IRISH SEA
Dublin
St Georges Channel
Bristol Channel
ENGLISH CHANNEL
The Wash
Strait of Dover

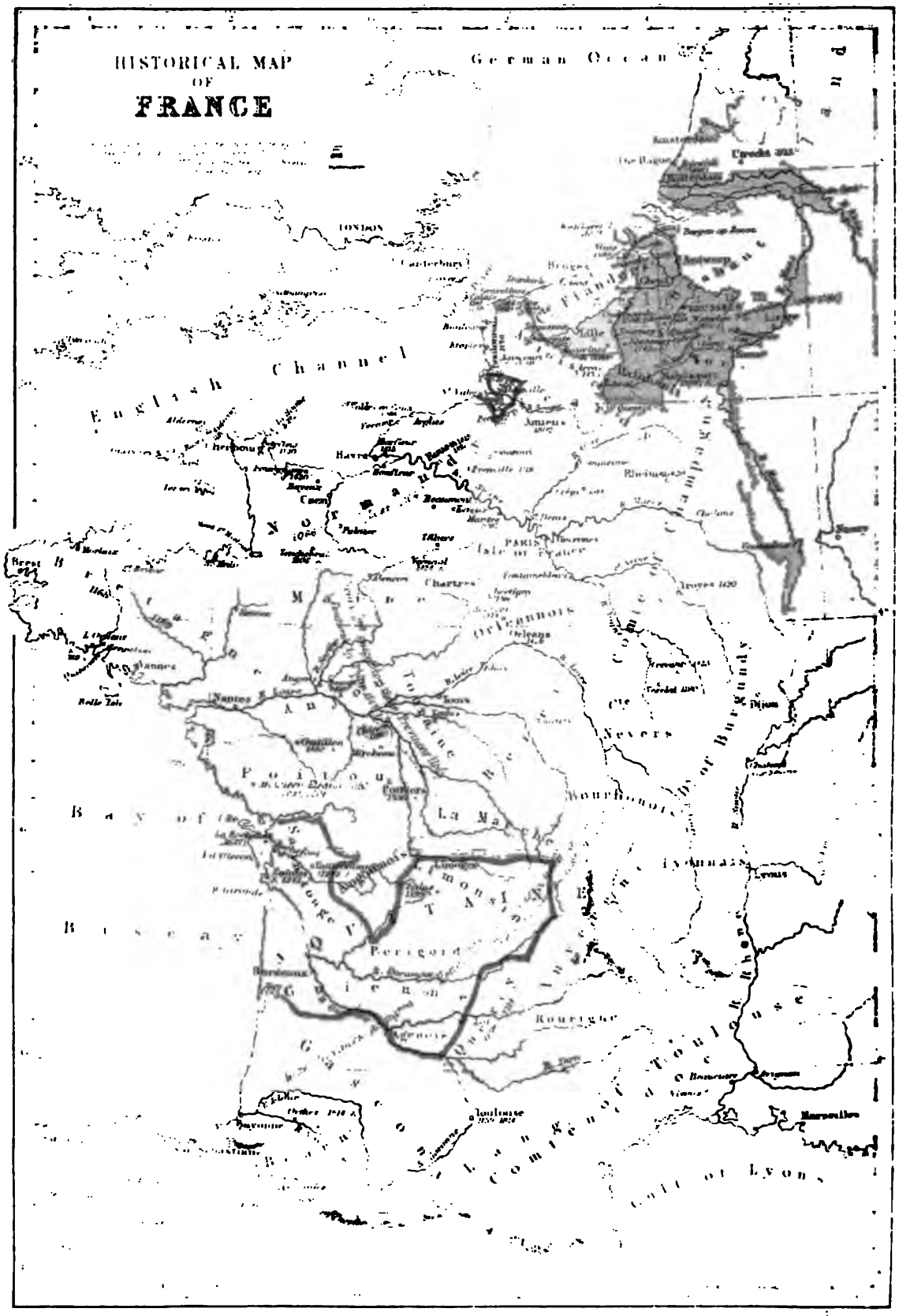
HISTORICAL MAP
OF
FRANCE
German Ocean
LONDON
Canterbury
English Channel
Bruges
Flanders
Lille
Amiens
Havre
Caen
PARIS
Isle of France
Chartres
Orleans
Nantes
Angers
Poitou
Poitiers
La Marche
Limoges
Limousin
Perigord
Bordeaux
Guienne
Rouergue
Toulouse
Bay of Biscay
Nevers
Burgundy
Dijon
Lyons
Marseilles
Gulf of Lyons

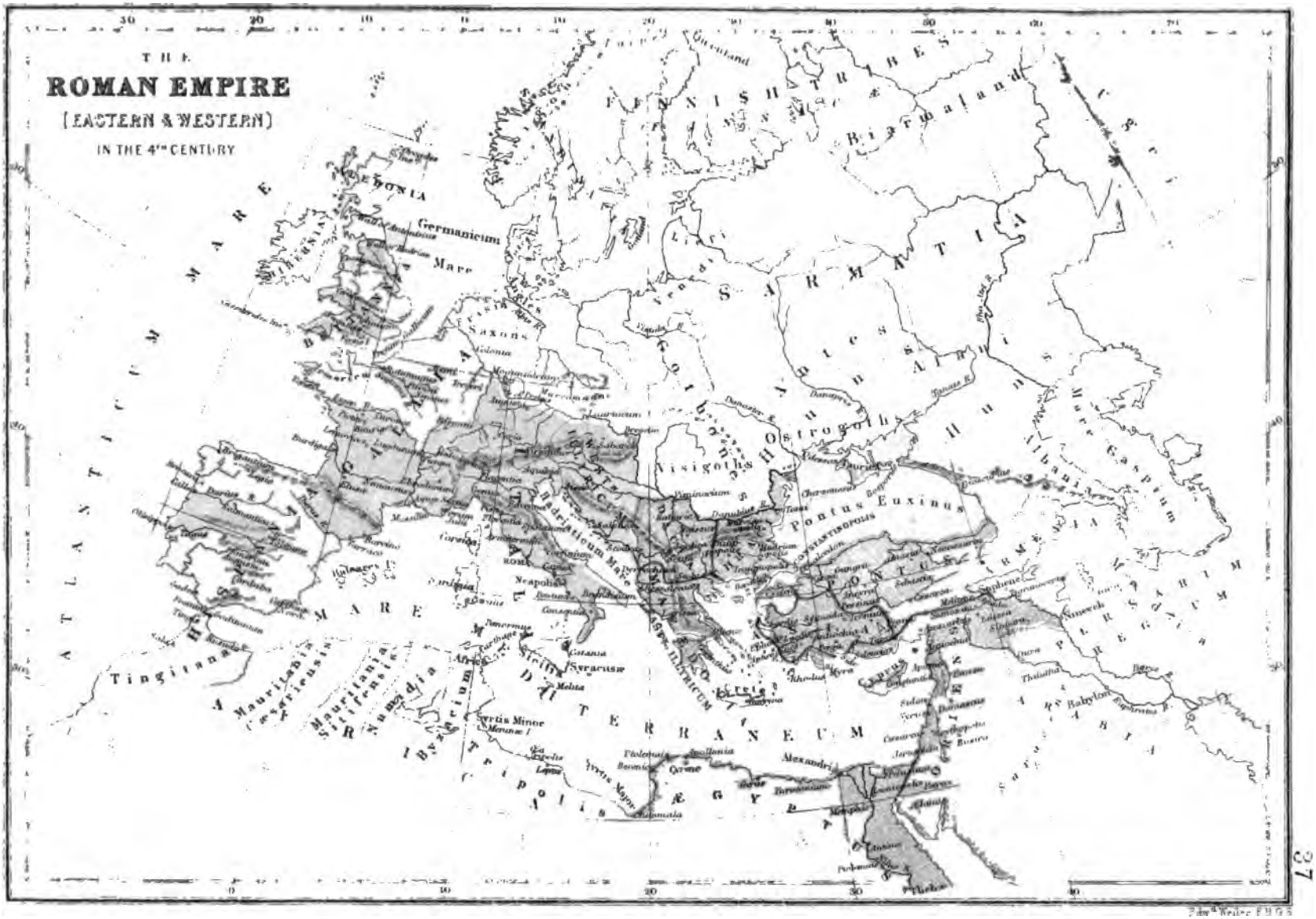
THE
ROMAN EMPIRE
(EASTERN & WESTERN)
IN THE 4TH CENTURY
FINNISH TRIBES
Finmarland
Biarmaland
SARMATIA
Germanicum
Mare
Saxons
Visigoths
Ostrogoths
Huns
Albania
Mare Caspium
Pontus Euxinus
CONSTANTINOPOLIS
Adriaticum Mare
ROMA
Neapolis
Sardinia
Corsica
Sicilia
Syracusa
Catania
Malta
Africa
Syrtis Minor
Syrtis Major
Cyrene
Alexandria
Memphis
Thebae
Babylon
Ninive
Tingitana
Mauritania Caesariensis
Mauritania Sitifensis
Numidia
Tripolis
MARE ATLANTICUM
MARE MEDITERRANEUM
MARE NIGRUM

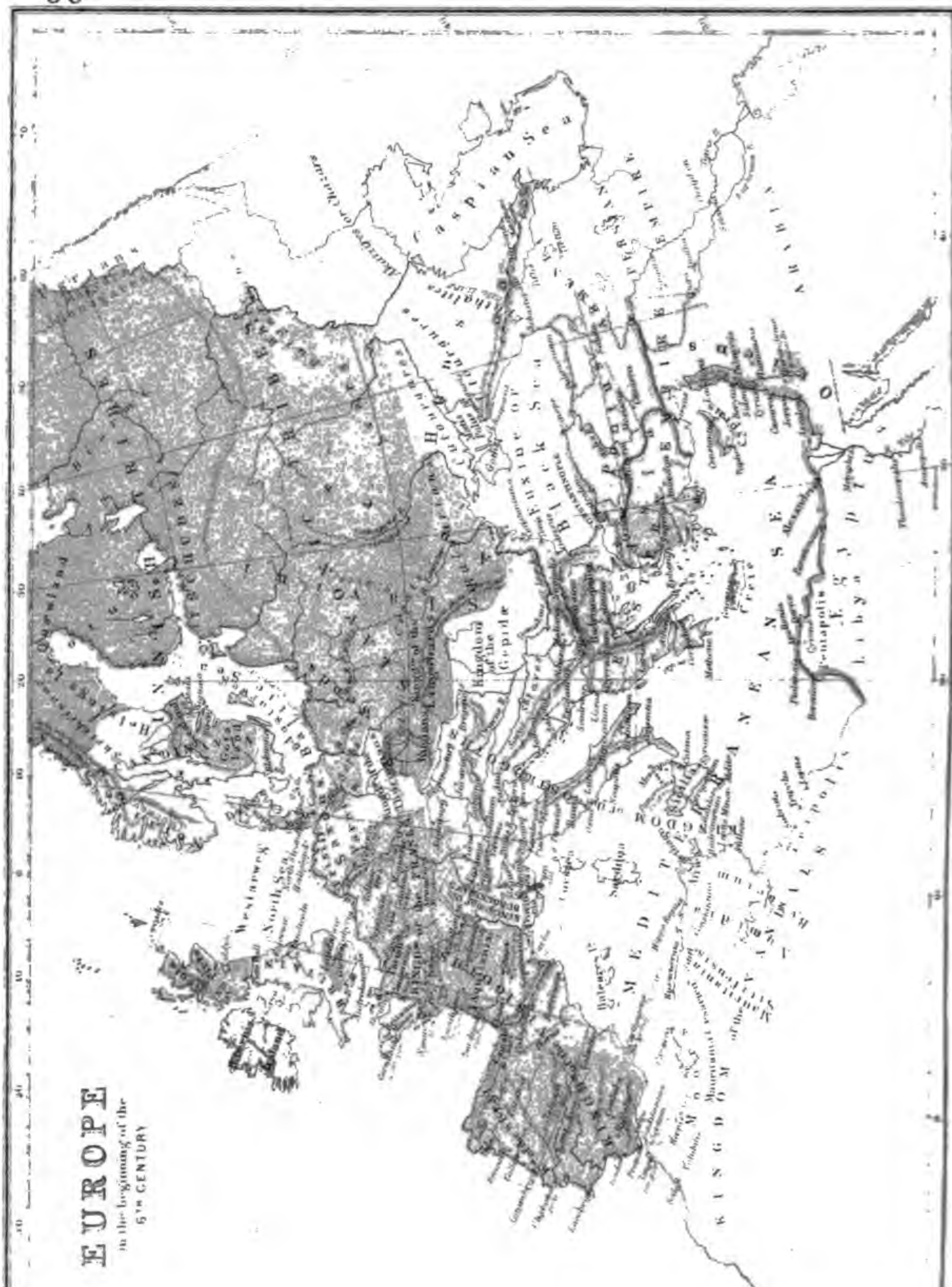
EUROPE
in the beginning of the
6TH CENTURY

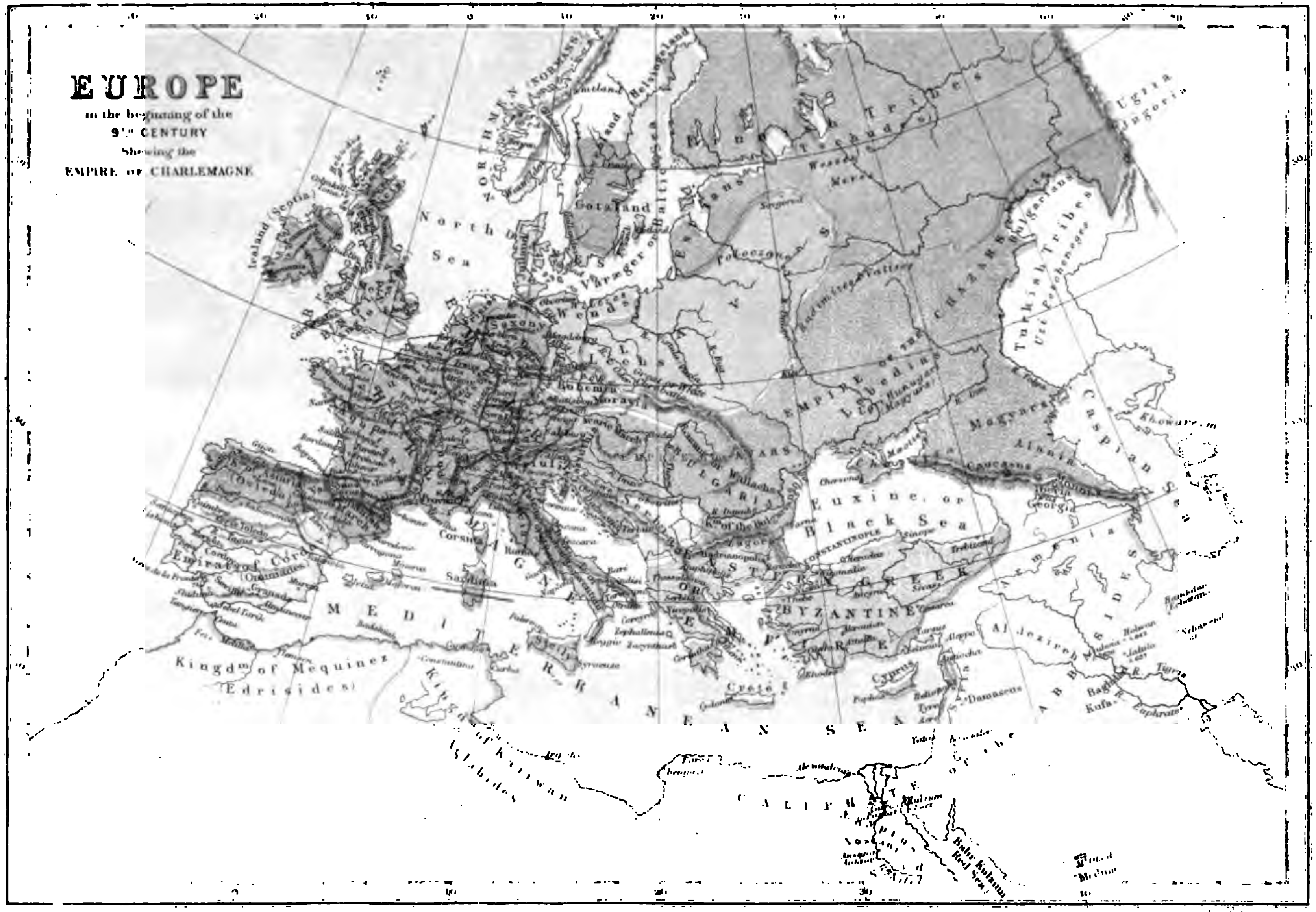
EUROPE
in the beginning of the
9th CENTURY
Shewing the
EMPIRE of CHARLEMAGNE
North Sea
Iceland (Scotia)
Gotaland
Black Sea
Euxine, or
Caspian Sea
MEDITERRANEAN SEA
BYZANTINE
Kingdm of Mequinez
(Edrisides)
Corsica
Sardinia
Sicily
Crete
Cyprus
Turkish Tribes
Bulgarians
Magyars
Alania
Armenia
Al Jezireh
Damascus
Saxony
Bohemia
Moravia
Caucasus
Constantinople
Bahr Kulzum
Red Sea

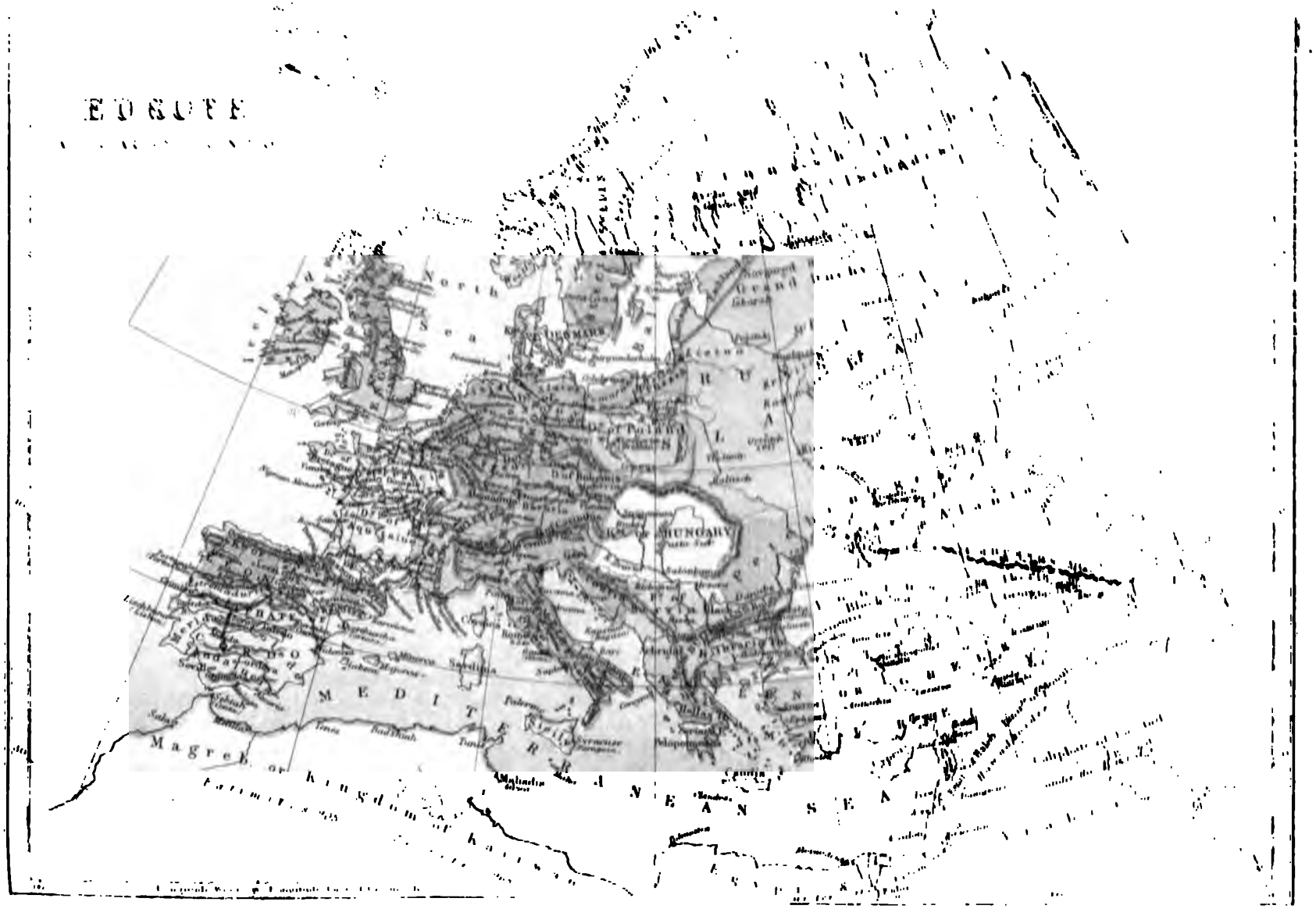
North
Sea
Sardinia
Tunis
Tripoli
Magreb
Kingdom of Kaiser
M E D I T E R R A N E A N S E A

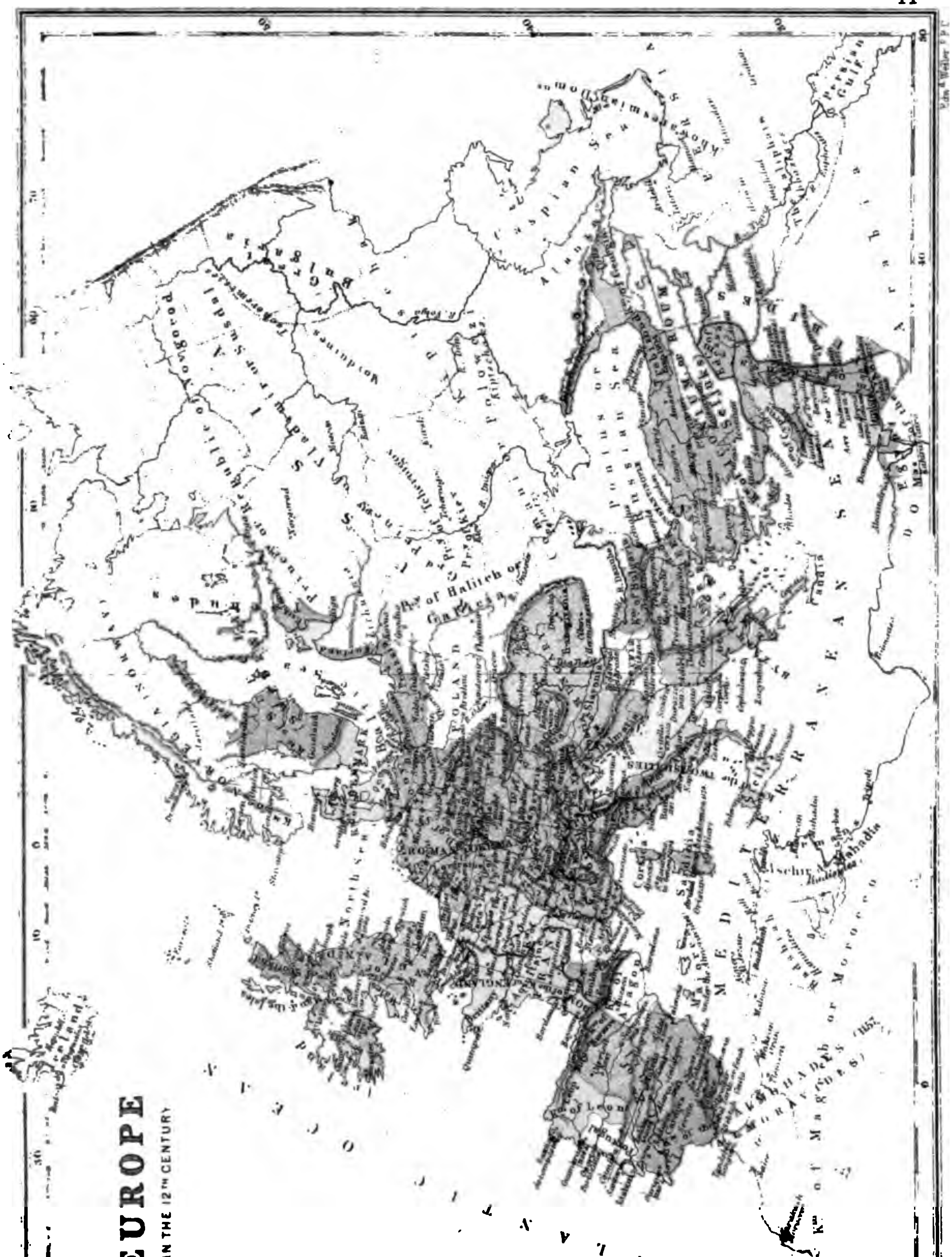
EUROPE
IN THE 12TH CENTURY

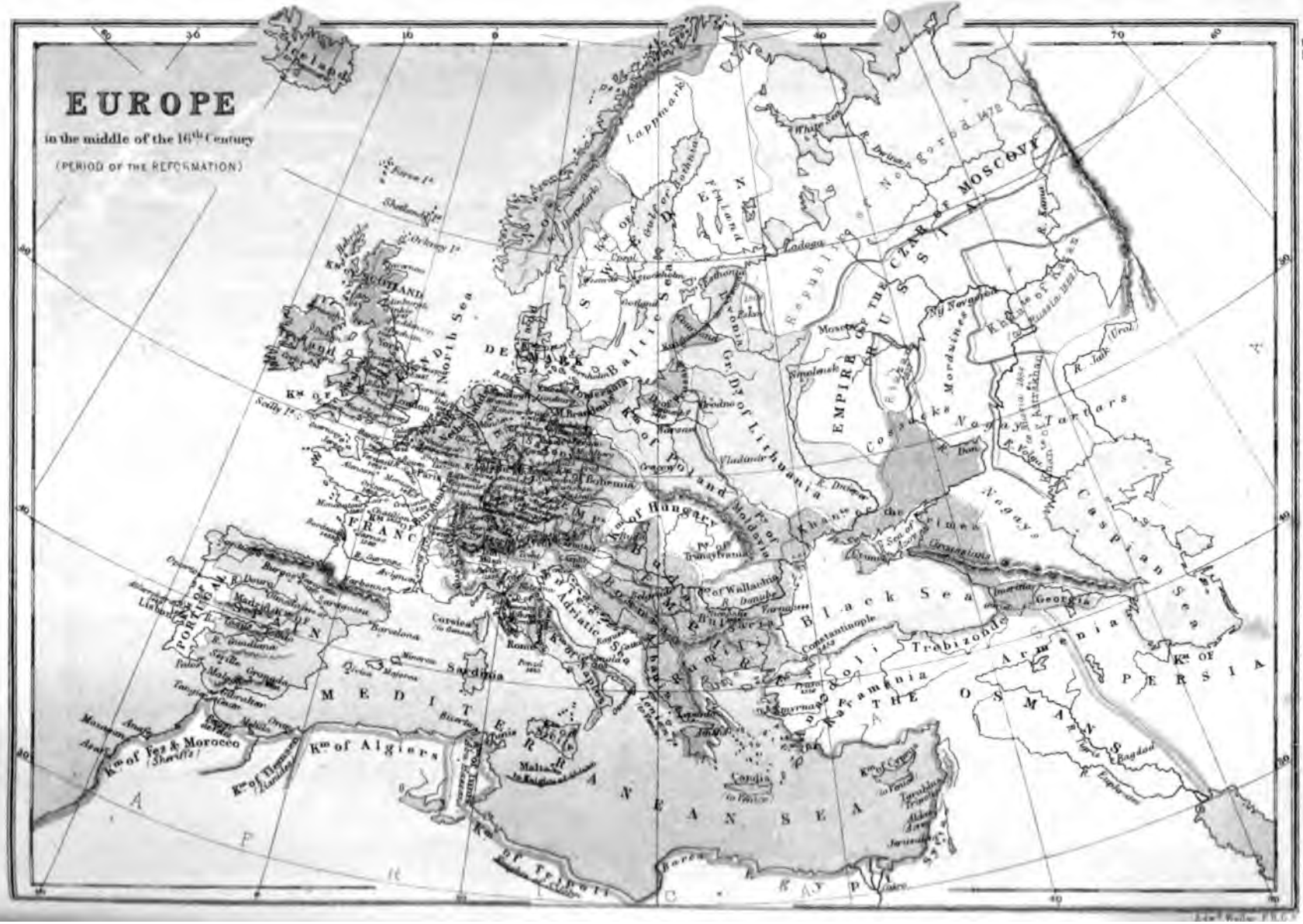
EUROPE
in the middle of the 16th Century
(PERIOD OF THE REFORMATION)
Ireland
Scotland
North Sea
Baltic Sea
Lapmark
Finland
Gulf of Bothnia
Lake Ladoga
White Sea
Novgorod
EMPIRE OF THE CZAR OF MOSCOVY
Kingdom of Kasan
Kingdom of Astrakan
Nogay Tartars
Cossacks
Mordwines
Caspian Sea
Black Sea
Sea of Azof
Crimea
Georgia
Armenia
Kingdom of PERSIA
THE OTTOMAN EMPIRE
Constantinople
Trabizonde
Smyrna
Rhodes
Candia
Malta
Sicily
Sardinia
Corsica
Adriatic Sea
Kingdom of Hungary
Kingdom of Poland
Grand Duchy of Lithuania
Kingdom of Bohemia
Kingdom of Denmark
Kingdom of Sweden
Kingdom of Scotland
Kingdom of Ireland
Kingdom of Portugal
Kingdom of Spain
Kingdom of France
Kingdom of Fez & Morocco
Kingdom of Algiers
Kingdom of Tunis
Kingdom of Tripoli
Kingdom of Egypt
Kingdom of Cyprus
Kingdom of Crete
Kingdom of Persia
Paris
Madrid
Lisbon
Rome
Venice
Vienna
Prague
Cracow
Moscow
Kiev
Smolensk
Tobolsk
Astrakan
Bagdad
Jerusalem
Gibraltar
Malta
Mediterranean Sea
Atlantic Ocean

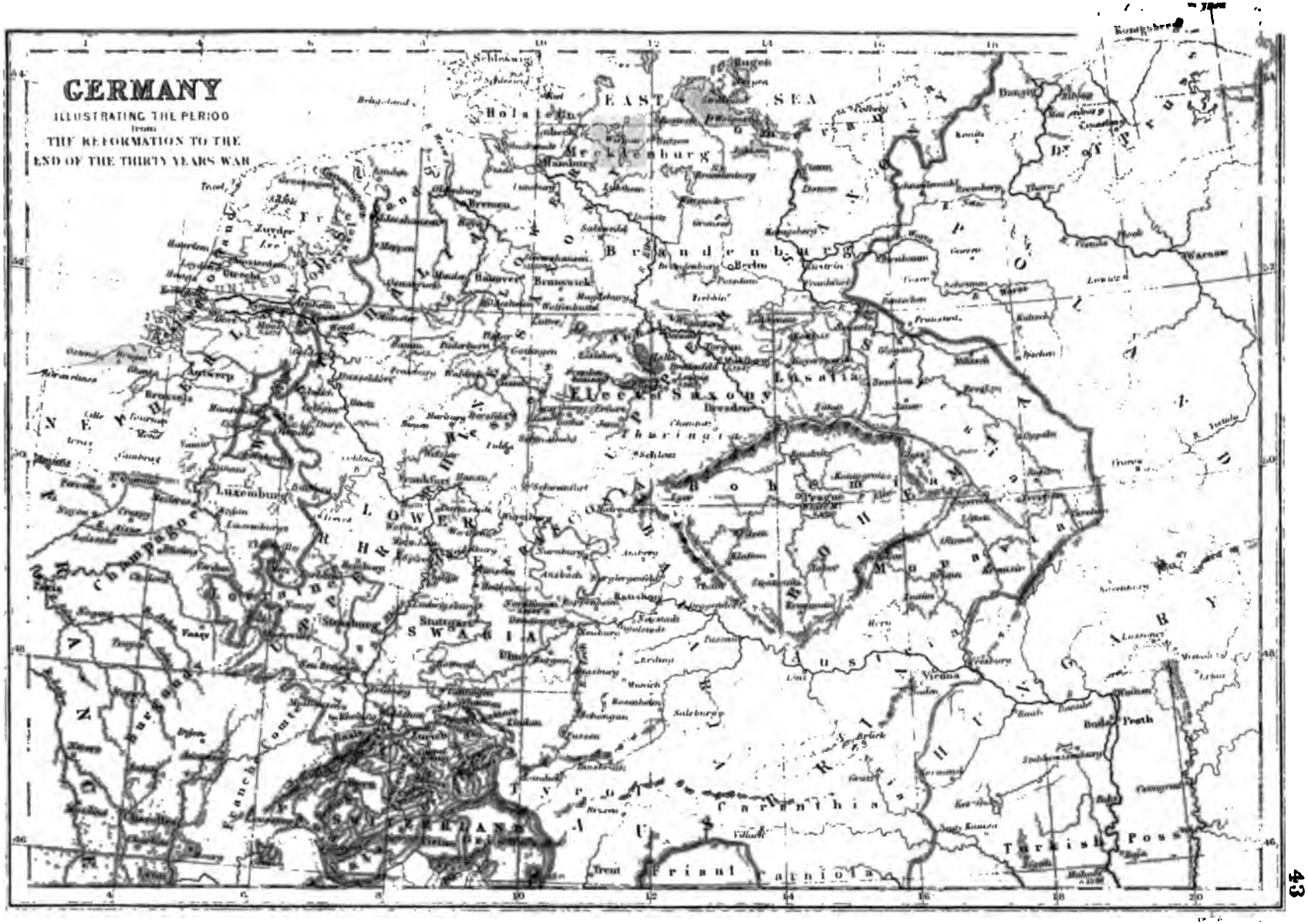
GERMANY
ILLUSTRATING THE PERIOD
from
THE REFORMATION TO THE
END OF THE THIRTY YEARS WAR
EAST SEA
Holstein
Mecklenburg
Hamburg
Brandenburg
Berlin
Brunswick
Hanover
Bremen
Magdeburg
Leipzig
Lusatia
Electr. Saxony
Dresden
Thuringia
Prague
Bohemia
Moravia
Austria
Vienna
Budapest
Pesth
Carinthia
Carniola
Trent
Tyrol
Salzburg
Munich
Augsburg
Ratisbon
Nuremberg
Frankfurt
Hanau
Cologne
Antwerp
Brussels
Luxembourg
Strasburg
Stuttgart
SWABIA
Ulm
Basle
Zurich
SWITZERLAND
Turkish Poss.
Warsaw
Danzig
Konigsberg
Rugen
Kiel
Lubeck
Bremen
Hamburg
Hanover
Brunswick
Magdeburg
Leipzig
Dresden
Berlin
Frankfurt
Hanau
Cologne
Antwerp
Brussels
Luxembourg
Strasburg
Stuttgart
Ulm
Basle
Zurich
Munich
Augsburg
Ratisbon
Nuremberg
Prague
Vienna
Budapest
Pesth
Salzburg
Trent
Warsaw
Danzig
Konigsberg
Rugen
Kiel
Lubeck
Bremen
Hamburg
Hanover
Brunswick
Magdeburg
Leipzig
Dresden
Berlin
Frankfurt
Hanau
Cologne
Antwerp
Brussels
Luxembourg
Strasburg
Stuttgart
Ulm
Basle
Zurich
Munich
Augsburg
Ratisbon
Nuremberg
Prague
Vienna
Budapest
Pesth
Salzburg
Trent
Warsaw
Danzig
Konigsberg
Rugen
Kiel
Lubeck
Bremen
Hamburg
Hanover
Brunswick
Magdeburg
Leipzig
Dresden
Berlin
Frankfurt
Hanau
Cologne
Antwerp
Brussels
Luxembourg
Strasburg
Stuttgart
Ulm
Basle
Zurich
Munich
Augsburg
Ratisbon
Nuremberg
Prague
Vienna
Budapest
Pesth
Salzburg
Trent

5

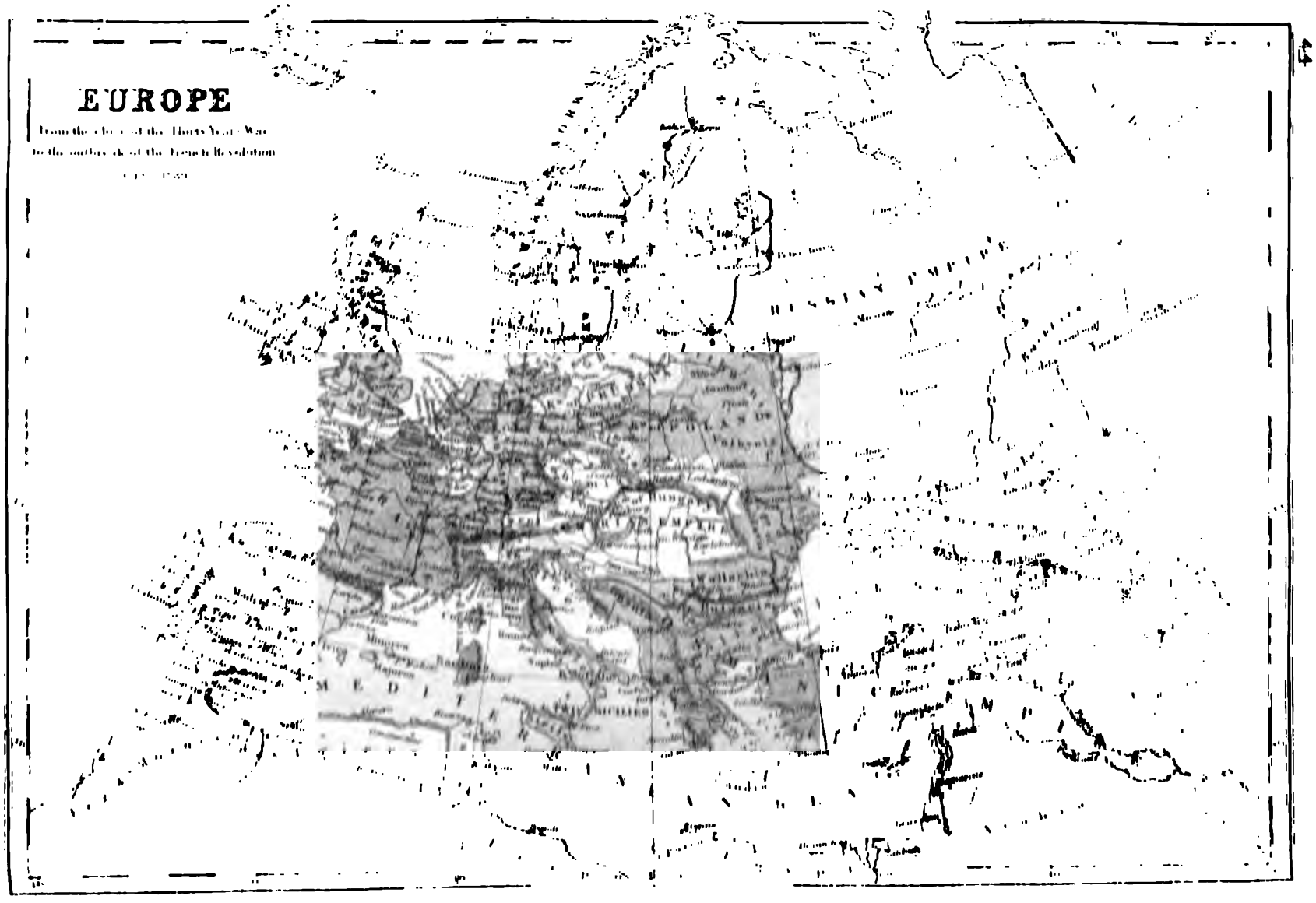
EUROPE
From the close of the Thirty Years War
to the outbreak of the French Revolution

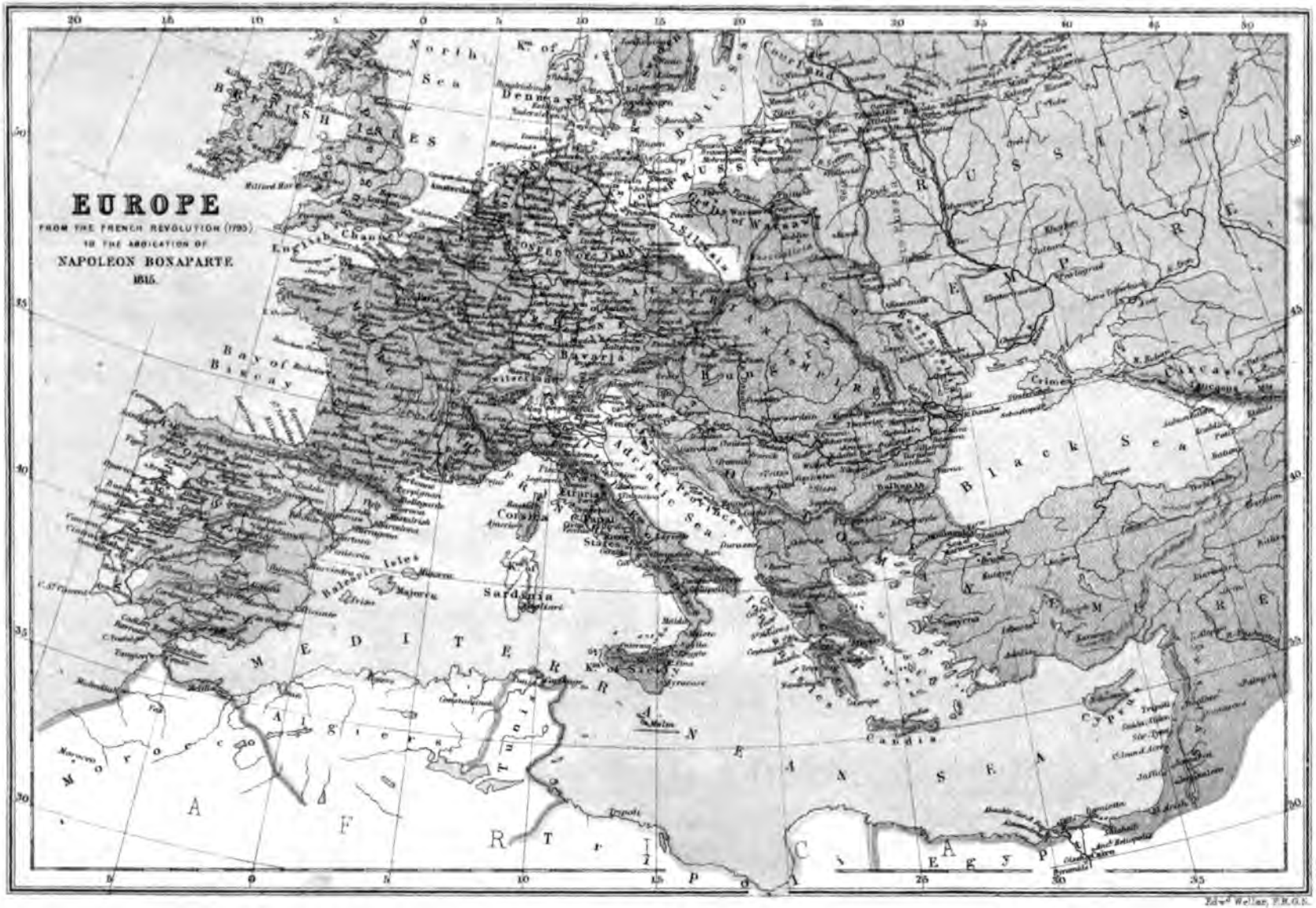
EUROPE
FROM THE FRENCH REVOLUTION (1789)
TO THE ABDICATION OF
NAPOLEON BONAPARTE
1815.
North Sea
Denmark
Baltic Sea
English Channel
Bay of Biscay
Bavaria
Switzerland
Hungary
Adriatic Sea
Corsica
Sardinia
Balearic Isles
Majorca
Sicily
Malta
Candia
Cyprus
Crimea
Black Sea
Caspian Sea
Mediterranean Sea
Algiers
Morocco
Tripoli
Egypt
Edwd Weller, F.R.G.S.

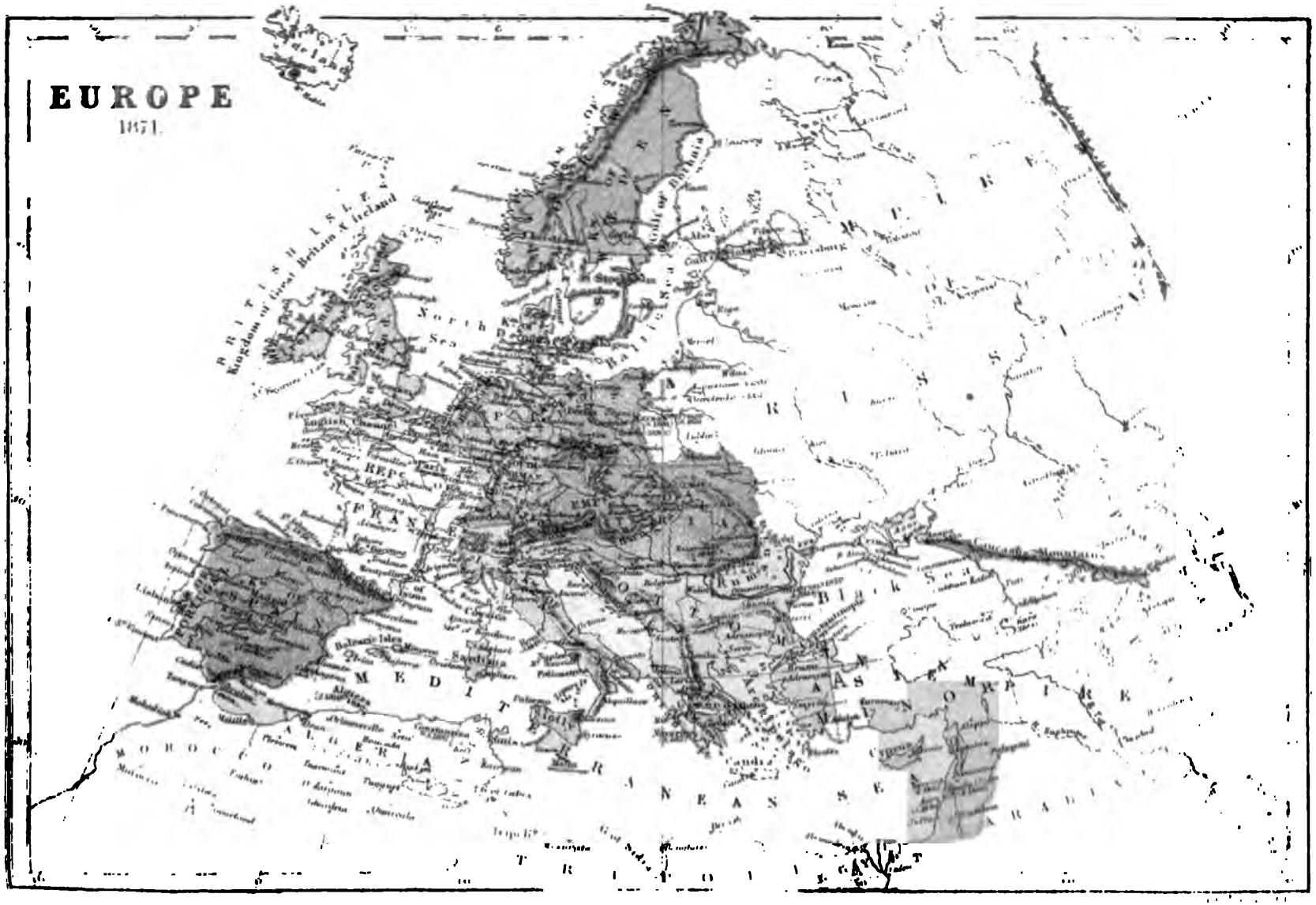
EUROPE
1871.
Ireland
Kingdom of Great Britain & Ireland
North Sea
Baltic Sea
English Channel
Sardinia
Candia
Cyprus
Black Sea
MEDITERRANEAN SEA
MOROCCO
ALGERIA
TRIPOLI

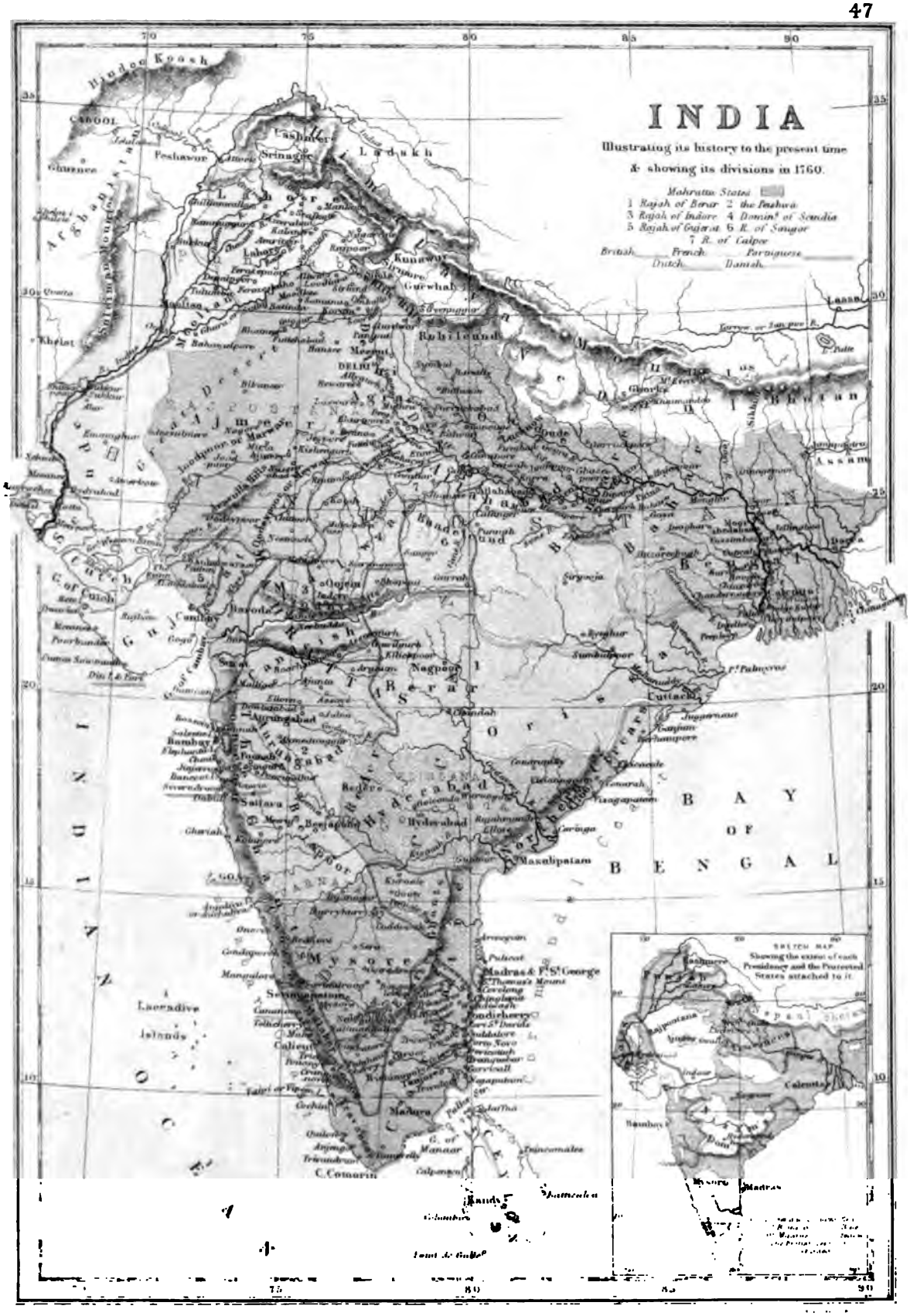
INDIA
Illustrating its history to the present time
& showing its divisions in 1760.
Mahratta States
1 Rajah of Berar 2 the Peshwa
3 Rajah of Indore 4 Domin.s of Scindia
5 Rajah of Guzerat 6 R. of Sangor
7 R. of Calpee
British French Portuguese
Dutch Danish
Hindoo Koosh
CABOOL
Peshawur
Cashmere
Srinagur
Ladakh
Lahore
Lahore
Kunawur
Gurwhal
Rohilcund
DELHI
Ajmeer
Jodhpur or Marwar
Indian Desert
Indian Ocean
Sind
Kutch
G. of Cutch
Baroda
Surat
Bombay
Poona
Ujjain
Indore
Nagpoor
Berar
Aurungabad
Sattara
Hyderabad
Masulipatam
Cuttack
Orissa
BAY OF BENGAL
Mysore
Madras & Ft. St. George
Pondicherry
Seringapatam
Calicut
Madura
Laccadive Islands
C. Comorin
G. of Manaar
Ceylon
Bhutan
Assam
Calcutta
Dacca
Sylhet
Gwalior
Sikhim
Lassa
Khelat
Quetta
Sulaiman Mountains
Afghanistan
Sutlej
Indus
Ganges
Brahmaputra
Narbada
Tapti
Godavery
Krishna
Cauvery
Tungabhadra
Mahanadi
Indus
Ganges
Brahmaputra
Narbada
Tapti
Godavery
Krishna
Cauvery
Tungabhadra
Mahanadi
Bombay
Madras
Calcutta
Ceylon
Madras

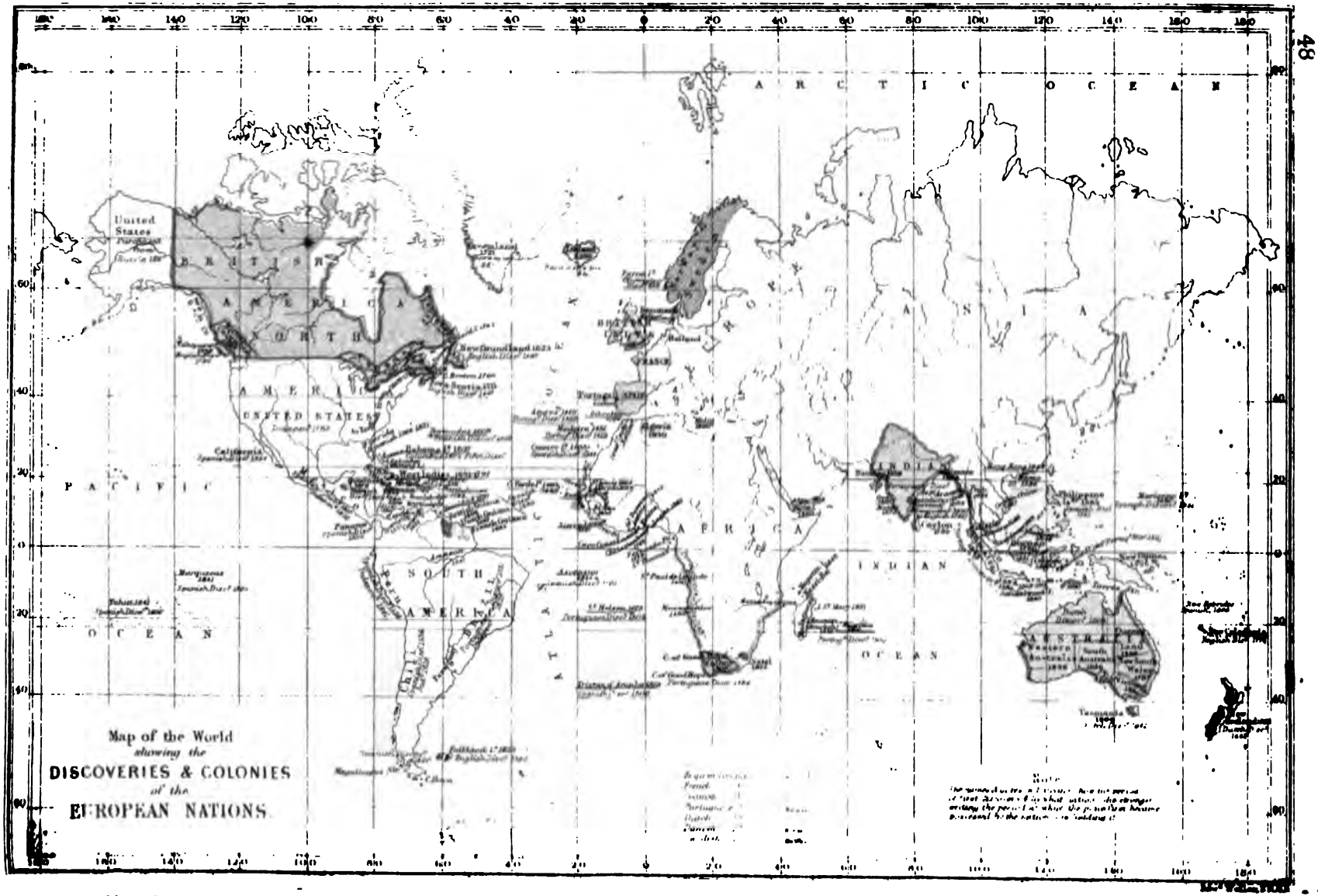
Map of the World
showing the
DISCOVERIES & COLONIES
of the
EUROPEAN NATIONS
ARCTIC OCEAN
BRITISH NORTH AMERICA
UNITED STATES
SOUTH AMERICA
PACIFIC OCEAN
ATLANTIC OCEAN
AFRICA
INDIAN OCEAN
ASIA
AUSTRALIA
United States

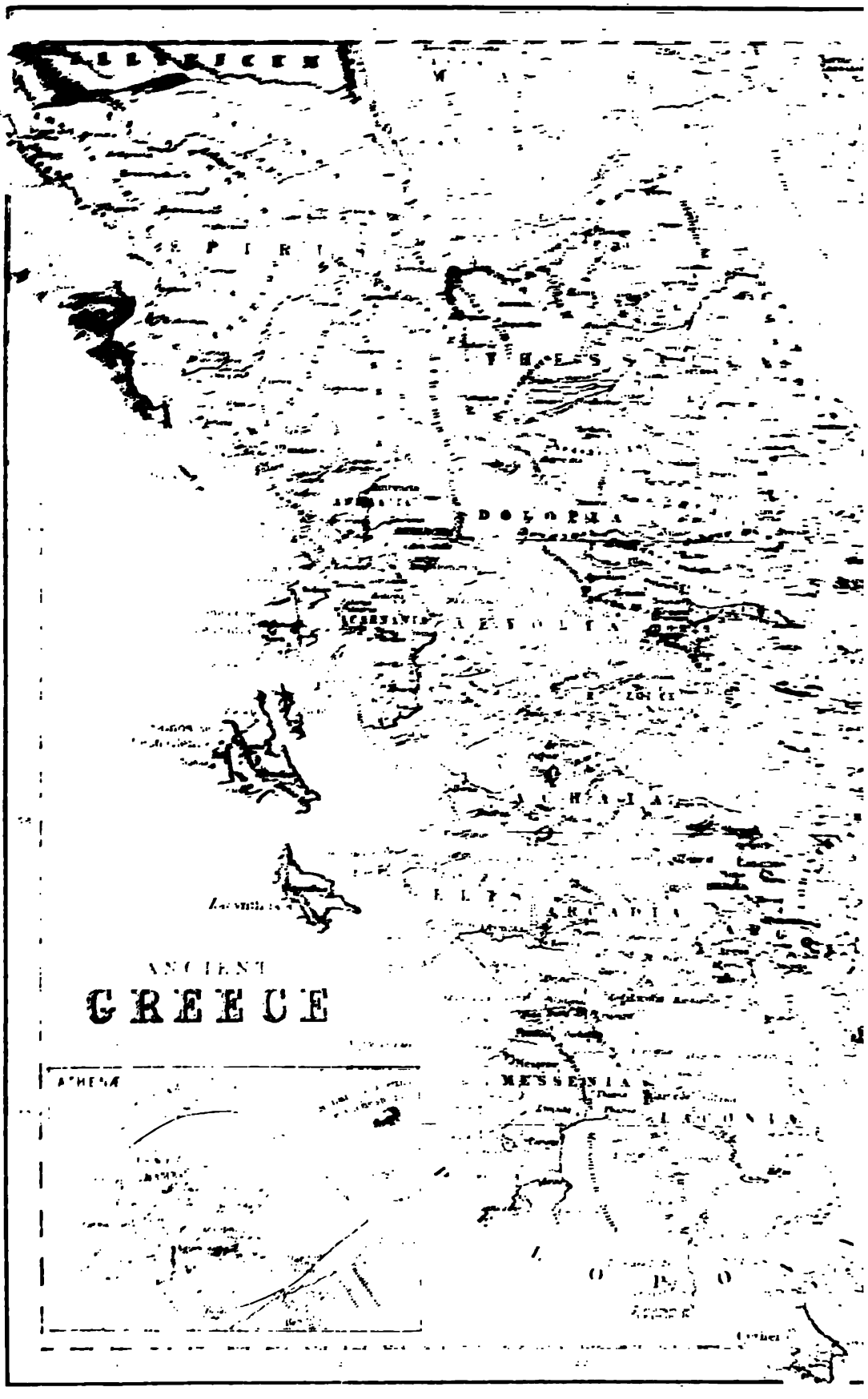
ANCIENT
GREECE
ATHENÆ
MESSENIA

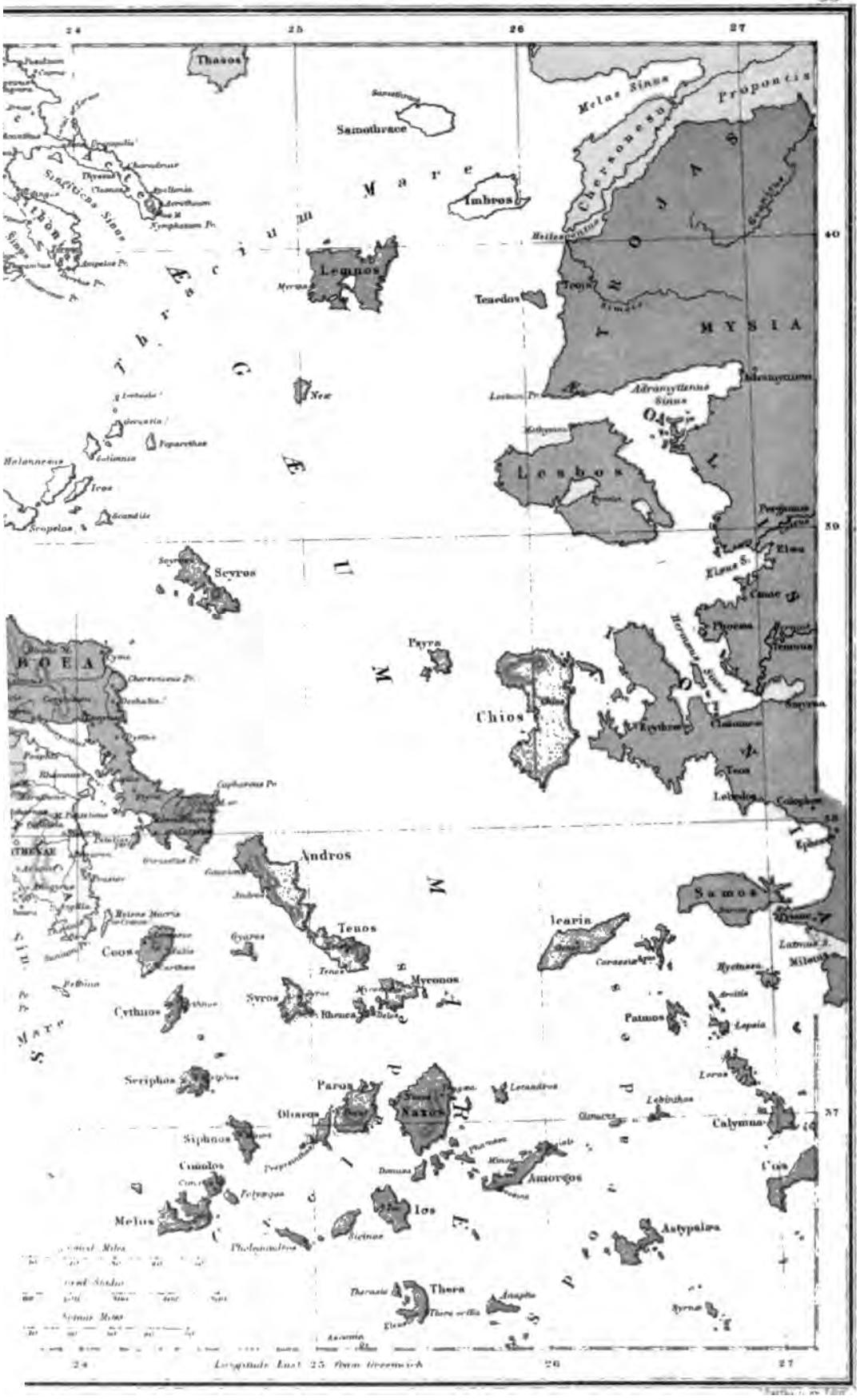
24
25
26
27
40
39
38
37
Thasos
Samothrace
Imbros
Lemnos
Tenedos
Melas Sinus
Propontis
Chersonesus
MYSIA
Adramyttenus Sinus
Lesbos
Nea
Scyros
Psyra
Chios
Andros
Tenos
Ceos
Cythnos
Syros
Myconos
Icaria
Samos
Patmos
Calymna
Seriphos
Paros
Naxos
Olearos
Siphnos
Cimolos
Melos
Ios
Amorgos
Astypalaea
Thera
Cos
Longitude East 25 from Greenwich



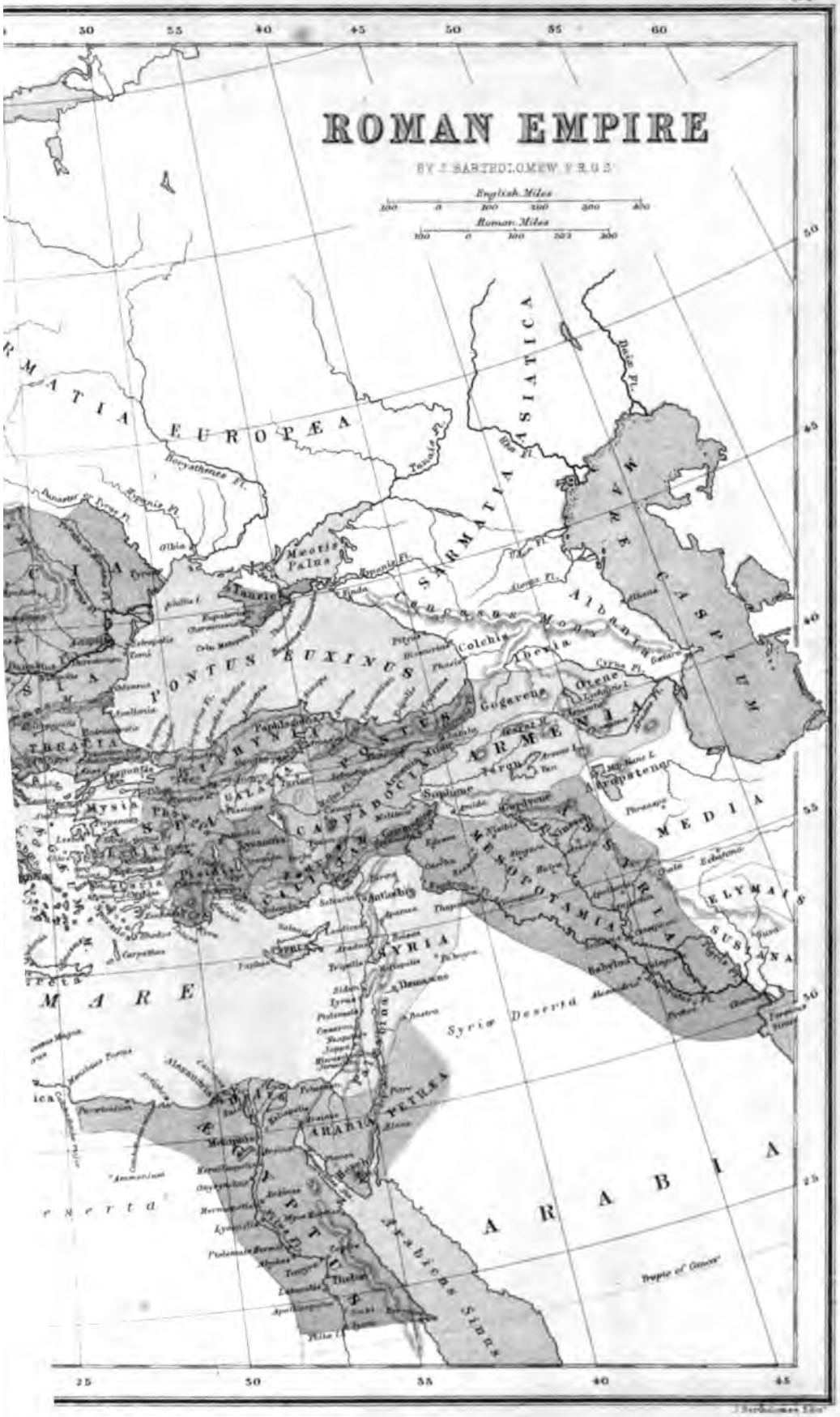
ROMAN EMPIRE
BY J. BARTHOLOMEW F.R.G.S.
English Miles
Roman Miles
EUROPÆA
SARMATIA ASIATICA
CASPIUM
PONTUS EUXINUS
Meotis Palus
Tanais
Colchis
Iberia
Albania
Gogarena
Orene
ARMENIA
Sophene
Acilisene
Arsanene
Mygdonia
Adiabene
Atropatene
MEDIA
ELYMAIS
SUSIANA
MESOPOTAMIA
SYRIA
Antiochia
Damascus
Syria Deserta
ARABIA PETRÆA
ARABIA
Arabicus Sinus
Thebæ
Memphis
Tropic of Cancer
MARE
Mysia
Phrygia
Pisidia
Cappadocia
Paphlagonia
Bithynia
Galatia
Cilicia
Cyprus
Rhodus
Lesbos
Chios
Samos
Lycia
Pamphylia
Tyrus
Sidon
Palmyra
Hierosolyma
Alexandria
Pelusium
Syene
Philæ
Meroe
Axum
Carthago
Cyrene
Byzantium
Tomi
Olbia
Borysthenes Fl.
Tanais Fl.
Rha Fl.
Cyrus Fl.
Euphrates Fl.
Tigris Fl.
Indus Fl.
Nilus Fl.
Danubius Fl.
Rhenus Fl.
Tyras Fl.
Hypanis Fl.
Dnieper Fl.
Dniester Fl.
Volga Fl.
Don Fl.
Kuban Fl.
Kura Fl.
Aras Fl.
Halys Fl.
Sangarius Fl.
Hermus Fl.
Maeander Fl.
Orontes Fl.
Jordan Fl.
Nile Fl.
Mediterranean Sea

INDEX

TO THE

COLLEGIATE ATLAS.

ATIONS :—*b.* bay; *c.* cape; *co.* county; *cr.* creek; *dcp.* department; *dist.* district; *fd.* fiord; *g.* gulf; *hd.* head; *har.* harbour; and; *is.* isles or islands; *l.* lake; *mt.* mountain; *mts.* mountains; *pt.* point; *pen.* peninsula; *pro.* province; *r.* river; *sd.* sound; wn; *vol.* volcano.

	Lat.	Lon.	Map.
....r	51 40N	5 30E	12
....t	57 4N	9 53E	16
..dist	56 50N	9 40E	16
....t	48 50N	10 7E	17
....t	50 56N	4 4E	12
....r	47 7N	7 20E	13
....r	46 40N	8 15E	13
....r	47 33N	8 13E	13
..mt	23 0N	43 30E	25
....t	47 23N	8 2E	13
....t	47 3N	7 17E	13
....t	47 19N	7 54E	13
rg..t	51 16N	3 27E	12
..dist	47 25N	8 10E	13
..dist	56 5N	10 9E	16
....t	56 10N	10 12E	16
....t	24 45N	46 35E	25
....r	5 0N	57 30W	7
tle. t	26 45N	77 45E	21
....t	31 15N	52 40E	22
Nile r	11 30N	36 52E	25
n...t	14 0N	89 30W	6
....t	54 25N	90 50E	4
....r	33 32N	36 32E	26
....t	18 55N	78 10E	21
....t	13 10N	32 14E	25
dist	13 16N	38 16E	25
l ..t	36 35N	56 31E	22
....t	46 39N	6 19E	11
....t	7 10N	3 15E	5
....t	50 8N	1 54W	11
e...t	52 22N	9 18W	10
....t	52 54N	7 23W	10
....t	48 55N	79 0W	27
..hd	55 55N	2 8W	9
orie	12 8N	51 50E	25
.			
h ..t	33 16N	35 35E	26
ay..t	52 33N	4 3W	8
....t	52 14N	4 15W	8
....t	51 36N	3 47W	8
bie r	33 58N	149 20E	31
....t	51 43N	3 26W	8
....t	57 9N	2 6W	9
...co	57 20N	2 40W	9
Old t	57 10N	2 6W	9
....t	57 39N	2 12W	9
....t	56 37N	3 52W	9
ny t	51 49N	3 1W	8
....t	53 17N	3 35W	8
....t	56 19N	3 18W	9
.			
....t	57 17N	3 42W	9
th...t	52 25N	4 5W	8
....r	27 10N	55 44E	22
bla t	32 42N	35 53E	26
....t	33 37N	36 5E	26
....t	32 40N	35 13E	26
....t	51 40N	1 16W	8
..dist	37 20N	147 50E	31
....t	62 35N	68 0E	22
....t	37 55N	59 15E	22
....t	60 30N	22 20E	19
..mt	24 30N	72 30E	21
....t	7 32N	1 52E	5
h...t	16 50N	42 55E	25
bbil t	24 30N	54 33E	25
....t	31 30N	30 15E	25
....b	31 10N	31 5W	25
....t	39 20N	8 10E	15
lira t	42 30N	13 50E	15
Abu Amed....t	19 15N	33 30E	25
Abu Egli .....t	18 41N	33 38E	25
Abu Girgeh ..t	28 30N	30 51E	25
Abu Harras....t	13 8N	29 46E	25
Abu Kharaz...t	14 30N	33 30E	25
Abu Shaar....t	27 20N	33 41E	25
Abut .hd	43 10S	170 15E	32
Aby ..t	65 5N	21 25E	16
Acajuthla Var t	13 30N	89 45W	6
Acapulco.	16 50N	99 50W	6
Acarai Sierra mt	0N	59 0W	7
Acari.....t	35S	74 30W	29
Accra.....t	5 30N	0 12W	5
Accrington...t	53 45N	2 21W	8
Acerenza.....t	40 45N	15 59E	15
Acerra.....t	41 0N	14 22E	15
Achaguas.....t	7 30N	67 55W	7
Acheen.....t	5 36N	95 40E	4
Achill.....t	53 58N	10 0W	10
Achill .....hd	53 58N	10 15W	10
Achill.....sd	53 54N	9 56W	10
Achill Cliffs...	53 57N	10 4W	10
Achzib .....t	33 3N	35 6E	26
Aci Realé ....t	37 54N	15 9E	15
Aconcagua..vol	32 30S	70 0W	7
Acquapendente.....t	42 44N	11 50E	15
Acqui.....t	44 39N	8 28E	15
Acrabi .....b	32 6N	35 22E	26
Acre.....t	33 20N	35 25E	26
Acre .....b	32 53N	35 8E	26
Acre, or Ptolmais.....	32 55N	35 3E	26
Ad. Dumer...t	17 31N	33 58E	25
Ada Kalesse..t	44 40N	22 28E	20
Adaeil, or Adel t	12 0N	42 0E	25
Adalia .....t	36 50N	30 48E	23
Adalia.....g	36 20N	31 10E	23
Adamawa..dist	7 40N	13 30E	5
Adamello...mt	46 10N	10 30E	15
Adam's Bridge	9 5N	79 35E	21
Adam's Peak mt	6 50N	80 26E	21
Adana .....t	37 0N	35 20E	23
Adana.....dist	37 0N	34 0E	23
Adar .....t	9 30N	42 0E	25
Adda.....t	5 50N	0 30E	5
Adelaide.....t	34 53S	138 35E	31
Adelaide...dist	35 0S	138 46E	31
Adelaide..port	35 50S	138 40E	31
Adelboden ...r	46 33N	7 36E	13
Adelie .....sd	66 0S	135 0E	2
Adellong.....cr	35 15S	148 0E	31
Adelsberg....t	45 47N	14 14E	18
Aden .....t	12 50N	45 15E	4
Aden .....g	12 30N	47 30E	4
Aderer ....dist	20 25N	11 40E	5
Adhem .....r	34 20N	44 30E	23
Adi.....r	2 35S	37 0E	5
Adige.....r	45 7N	12 2E	15
Adiyaman.....t	37 45N	38 26E	23
Adler.....r	50 6N	16 10E	18
Adler.....mt	50 20N	16 30E	17
Admiralty.....t	40 55S	174 10E	32
Admiralty...is	3 0S	145 0E	2
Admont.....t	47 34N	14 25E	18
Adony.....t	15 37N	77 20E	21
Adorain.....t	31 31N	35 2E	26
Adour.....r	43 35N	1 10W	11
Adowa .....t	14 13N	39 0W	25
Adra .....t	36 45N	3 1W	14
Adrianople ...t	41 42N	26 35E	16
Adriatic Sea...	43 0N	15 0E	3
Adullam ...	t 31 38N	35 1E	26
Aeggisch Horn mt	46 25N	8 4E	13
Aeltre .....t	51 5N	3 26E	12
Aere.....t	36 55N	36 19E	23
Aero.....t	54 54N	10 20E	16
Aerschat.....t	50 59N	4 50E	12
Afan .....t	40 24N	37 48E	23
Afferdern....	t 57 38N	6 4E	17
Afium Hara Hissan.....t	38 45N	30 37E	23
Aflaj El .....t	21 20N	44 0E	25
Aftan Wady El	24 0N	48 0E	25
Agably.....t	28 20N	0 10E	5
Agades.....t	17 0N	8 0E	5
Agades.....u	38 0N	12 20E	15
Agadir .....t	30 40N	9 20W	5
Agdah .....t	32 25N	53 57E	22
Agen .....t	44 10N	0 40E	11
Aggerhuus....t	60 5N	11 0E	16
Aghor .....r	25 50N	65 25E	22
Agib Wad dist	15 0N	34 0E	25
Agno .....t	46 0N	8 58E	13
Agoa Quinti..t	14 30S	49 0W	7
Agout.....r	43 40N	1 55E	11
Agra.....t	27 18N	78 2E	21
Agra .....dist	26 50N	79 0E	21
Agram.....t	45 49N	16 5E	20
Agreda.....t	41 53N	1 55W	14
Agri..... ...r	40 13N	16 35E	15
Aguas Calientes.....t	21 55N	102 5W	6
Agueda.....r	40 50N	6 50W	14
Aguilar .....t	42 50N	4 18W	14
Aguilar .....t	37 30N	4 40W	14
Aguja .....pt	5 50S	81 10W	7
Agulhas c	34 50S	20 0E	5
Agweh .....t	41 10N	29 50E	23
Ahaipara ....t	35 12S	173 10E	32
Ahaipara ....t	35 5S	173 10E	32
Ahar.....t	38 26N	47 0E	22
Ahascragh....t	53 24N	8 20W	10
Ahmak.....t	31 30N	64 10E	22
Ahmedabad..t	23 0N	72 40E	21
Ahmednugger.....t	19 10N	74 52E	21
Ahou.....t	36 37S	175 50E	32
Ahr.....r	50 28N	6 56E	17
Aian.....t	56 18N	138 10E	4
Aidin, or Guzeb Hissan.....t	37 48N	37 29E	23
Aidinjik.....t	40 20N	27 51E	20
Aig-du-Midi mt	45 52N	6 54E	11
Aigle .....t	46 19N	6 58E	13
Aiguilles....pt	36 5S	175 26E	32
Ailsa Craig ..t	55 15N	5 7W	9
Ain .....dep	46 2N	5 20E	11
Ain.....r	45 50N	5 20E	11
Ain Kiyeh El	19 20N	26 50E	25
Ain Tarbah ..t	37 18N	35 50E	23
Aineh Ghieul t	38 12N	28 45E	23
Aintal .....t	37 5N	37 28E	23
Aion.....t	69 50N	169 0E	4
Air, or Asben dist	18 10N	8 20E	5
Aird .....t	58 15N	6 9W	9
Aird .....pt	57 42N	6 18W	9
Airdrie .....t	55 52N	4 0W	9
Aire .....r	53 43N	0 54W	8
Airolo.....t	46 32N	8 35E	13
Aisaluk .....t	37 57N	27 22E	23
Aisne.....dep	49 30N	3 35E	11
Aisne.....r	49 24N	3 55E	11
Aivali .....t	39 18N	26 40E	23
Aix .....t	43 30N	5 30E	11
Aix .....t	45 41N	5 55E	11
Aix la Chapelle .....t	50 46N	6 4E	17
Aja .....mt	27 45N	42 30E	25
Ajaccio .....t	41 55N	8 28E	15
Ajaccio.....g	41 53N	8 26E	15
Ajau .....t	8 0N	49 0E	5
Ajman.....dist	28 30N	46 0E	25
Ajmeen.....t	26 30N	74 40E	21
Ak-hissan ....t	38 50N	27 52E	23
Ak Serai.....r	38 17N	34 4E	23
Ak Serai.....t	39 57N	33 33E	23
Ak Shehr ....t	38 23N	31 38E	23
Ak Tagh ....mt	36 32N	29 40E	23
Ak Tagh ....mt	39 0N	29 22E	23
Akabah .....t	29 30N	35 0E	25
Akabah .....g	28 30N	34 40E	25
Akarva ....har	43 50S	173 0E	32
Akdam Gol..r	34 0N	93 30E	24
Akerman.....t	46 10N	30 25E	19
Akhalzik ....t	41 39N	42 50E	23
Akhdar Jeb mt	23 10N	57 40E	25
Akhdar....dist	23 0N	57 15E	25
Akhiolyn.....t	42 34N	27 40E	20
Akhlat.....t	38 45N	42 15E	23
Akieva. .....t	61 19N	57 10E	19
Akinolinsk ...t	50 45N	71 0E	4
Akka.....t	29 0N	8 30W	5
Akolah .....t	20 40N	77 0E	21
Akraunee .....t	21 40N	74 32E	21
Aksu .....t	41 0N	79 10E	24
Aksu ..r	45 20N	80 40E	24
Aktirka ..t	50 15N	35 8E	19
Akyab .....t	20 12N	92 45E	4
Al Kub .....t	30 54N	46 30E	23
Ala Kul.....t	46 0N	81 30E	24
Ala .....r	11 40N	40 30E	25
Ala Dagh....mt	39 25N	43 15E	23
Ala Tagh ...mt	40 20N	32 0E	23
Ala Tan....mt	44 50N	81 30E	24
Alabama...dist	33 0N	87 0W	28
Alabama ....r	31 15N	87 55W	28
Alacranes.....t	22 41N	81 41W	29
Aladshah ....t	40 9N	34 50E	23
Alagoas.....t	9 25S	36 0W	7
Alagoas....dist	9 0S	36 15W	7
Alagon .....r	39 55N	6 15W	14
Alagoz.....mt	40 32N	44 11E	19
Alais .....t	44 8N	4 5E	11
Alajauela ....t	10 0N	84 28W	6
Aland.....is	60 10N	20 0E	16
Alapajevsk ..t	57 48N	61 58E	4
Alassio .....t	44 1N	8 10E	15
Alatamaha...r	31 51N	82 0W	28
Alatir.....t	54 48N	56 40E	19
Alaya.....t	36 32N	32 4E	23
Alazeisk.....r	71 0N	154 30E	4
Alba .....t	44 41N	8 1E	15
AlbadeTormes t	41 3N	5 30W	14
Albaniadis ....t	41 0N	20 0E	20
Albano .....t	41 43N	12 40E	15
Albans, St.....t	57 46N	0 19W	8
Albans, St.....t	33 28N	151 0E	31
Albany .....t	42 37N	73 45W	28
Albany .....t	35 0S	117 53E	31
Albany Fort....	54 5N	82 10W	6

	Lat	Lon	Map
Albany......t	19 [illegible]	142 [illegible]	[illegible]
Albany......r	71 4 N	84 [illegible]	6
Albemarle......t	44 35	8 1 E	15
Albemarle......sd	[illegible]	76 [illegible]	[illegible]
Albert......t	[illegible] 4 N	1 [illegible]	11
Albert......t	42 4 N	1 [illegible]	[illegible]
Albert......r	17 [illegible]	1 [illegible] 4 E	[illegible]
Albert......dt	[illegible]	140 0 E	31
Alberta Vt...ad	72 [illegible]	114 [illegible]	6
Alberta Vt...ad	70 [illegible]	117 [illegible]	6
Albert Nyanza l	0 [illegible]	29 [illegible]	5
Alberton......t	[illegible]	1 [illegible] 4 E	11
Albertville......t	45 41 N	6 [illegible] E	11
Albis......t	47 1 N	8 [illegible] E	15
Albistan......t	[illegible]	37 [illegible] E	23
Albrun......m	46 [illegible]	8 1 E	15
Albuera......t	38 4 N	6 4 W	14
Albula......r	46 4 N	9 [illegible] E	13
Albumen...prom	3 11 N	25 11 E	28
Albunol......t	36 45 N	3 1 W	14
Albuquerque...t	12 1 N	81 5 W	6
Albuquerque...t	38 11 N	6 5 W	14
Albuquerque...t	35 [illegible] N	106 40 W	[illegible]
Albury......t	36 1 S	147 0 E	31
Alby......t	40 [illegible]	2 11 E	11
Alcacer do Sal...t	38 24 N	8 24 W	14
Alcala de Henares......t	40 29 N	3 24 W	14
Alcala la Real...t	37 [illegible] N	4 [illegible] W	14
Alcamo......t	[illegible]	12 [illegible] E	15
Alcantara......r	41 [illegible]	0 [illegible] E	14
Alcantara......t	2 15 S	44 [illegible] W	7
Alcantara......t	39 42 N	6 42 W	14
Alcaraz......t	38 [illegible] N	2 [illegible] W	14
Alcaraz S de...m	38 40 N	2 [illegible] W	14
Alcolea......t	41 [illegible] N	2 25 W	14
Alcudia......t	[illegible]	5 1 E	14
Alcudia......r	38 4 N	4 [illegible] W	14
Aldabra......i	9 2 S	46 20 E	5
Aldan......r	63 0 N	135 0 E	4
Aldanska......t	61 25 N	135 [illegible] E	4
Aldborough...t	52 10 N	1 [illegible] E	9
Aldea da Vila...t	40 [illegible] N	6 [illegible] W	14
Alderman......i	[illegible]	176 [illegible] E	32
Alderney......i	49 44 N	2 1 W	11
Aldinga......b	[illegible] S	138 2 E	31
Ale Water......r	55 [illegible] N	2 45 W	9
Alegre......t	[illegible]	51 [illegible] W	7
Alegre, Porto...t	[illegible]	50 25 W	7
Aleksinatz......t	43 34 N	21 40 E	20
Aleshkl......t	46 [illegible]	40 40 E	25
Alencon......t	48 27 N	0 [illegible]	11
Aleppo......dist	36 20 N	36 40 E	23
Aleppo......t	36 11 N	37 9 E	23
Aleppy......t	9 3 N	76 25 E	21
Ales......t	39 47 N	8 [illegible] E	15
Alessandria...t	44 54 N	8 37 E	15
Alessio......t	41 46 N	19 40 E	20
Aletschorn...m	46 29 N	8 0 E	15
Aleutian......is	52 0 N	180 0 W	4
Alexander...mt	37 0 N	144 15 E	31
Alexander...pt	15 [illegible]	12 0 E	5
Alexandria...t	31 12 N	29 52 E	25
Alexandria...t	45 1 N	74 40 W	27
Alexandria...t	31 22 N	92 28 W	29
Alexandria...t	55 0 N	4 35 W	9
Alexandrina, or Victoria......l	35 30 S	139 10 E	31
Alexandrium...t	32 1 N	35 21 E	26
Alexandropol...t	40 47 N	44 4 E	25
Alexandrov...t	50 5 N	48 30 E	19
Alexandrovsk...t	51 20 N	141 0 E	4
Alexievskaya...t	50 15 N	42 10 E	19
Alfaro......t	42 12 N	1 46 W	14
Alford......t	53 16 N	0 12 E	8
Alford......r	44 1 S	171 35 E	32
Alford Bridge......t	57 13 N	2 45 W	9
Alfreton......t	53 6 N	1 23 W	8
Algaw......t	27 1 N	37 5 E	25
Algeciras......t	36 10 N	5 28 W	5
Algeria......dist	34 20 N	3 0 E	5
Alghero......t	40 34 N	8 10 E	14
Algiers......t	36 48 N	3 2 E	5
Algiers......dist	35 20 N	4 0 E	5
Algoa......b	33 55 S	26 10 E	5
Ali Muradabad...t	22 25 N	69 0 E	21
Allahad......t	26 54 N	81 50 E	22
Alaska......pen	57 0 N	158 0 W	6
Alice, P......t	39 24 N	17 10 E	15
Alicudia......t	38 34 N	14 16 E	15
Alife......t	41 21 N	14 17 E	15
Alingsas......t	57 58 N	12 35 E	16
Aliwal......t	31 0 S	75 40 E	22
Aliwal, N......t	30 [illegible] S	26 51 E	5
Aljezur......t	37 21 N	8 51 W	14
Aiken......t	50 [illegible] N	5 16 E	12
Alkmaar......t	52 36 N	4 46 E	12
Allah Shehr...t	38 20 N	28 [illegible] E	23
Allahabad......t	25 25 N	81 55 E	21
Allan, Bridge of......t	56 9 N	3 55 W	9
Alle......r	54 7 N	20 30 E	17
Alleghany......r	41 15 N	79 45 W	28
Alleghany, or Apalachian......mts	[illegible]	79 [illegible] W	[illegible]
Alleman......t	54 7 N	6 7 E	14
Alenstein......t	53 47 N	20 29 E	17
Aller......r	44 5 N	4 4 E	11
Allier......dep	46 20 N	3 2 E	11
Allingar......r	4 [illegible] N	70 [illegible] E	22
Alloa......t	56 7 N	3 47 W	9
Allumette......i	45 50 N	77 7 W	4
Allygurh......t	27 [illegible] N	78 [illegible] E	21
Almaden......t	38 41 N	4 48 W	14
Almagro......t	38 54 N	3 [illegible] W	14
Almalee......t	36 44 N	30 [illegible] E	23
Almansa......t	38 54 N	1 1 W	14
Almanzor......r	37 [illegible] N	8 47 W	14
Almazan......t	41 29 N	2 30 W	14
Almeida......t	19 [illegible] S	40 [illegible] W	7
Almeida......t	40 44 N	6 54 W	14
Almelo......t	52 21 N	6 40 E	12
Almenarat......t	38 4 N	6 [illegible] W	14
Almenara......dist	37 [illegible] N	2 [illegible] W	14
Almenara......t	40 45 N	2 [illegible] W	14
Almenara......t	38 4 N	2 [illegible] E	14
Almeria......t	43 [illegible] N	16 41 E	18
Almodovar del Campo......t	38 45 N	3 [illegible] W	14
Almond......t	56 [illegible] N	3 42 W	9
Almond Wr...r	55 [illegible] N	3 40 W	9
Almora......t	29 4 N	79 4 E	21
Almuch......t	53 25 N	4 2 W	8
Almunecar......t	42 0 N	0 28 W	14
Almunecar......t	36 45 N	3 41 W	14
Almunia......t	41 34 N	1 1 W	14
Alne......r	55 25 N	1 [illegible] W	8
Alnwick......t	55 25 N	1 41 W	8
Alora......t	36 50 N	4 42 W	14
Alphen......t	52 7 N	4 4 E	12
Alpnach......t	46 56 N	8 15 E	13
Alps, Maritime......mts	44 15 N	7 0 E	15
Alpstein......t	47 15 N	9 2 E	13
Alsadamis, or Jeb Hauran......mt	32 44 N	36 44 E	26
Alsen......i	55 0 N	9 [illegible] E	16
Alsh......t	57 16 N	5 [illegible] W	9
Alsh, Loch...t	[illegible]	8 [illegible] W	5
Alsinhout......t	55 59 N	12 30 E	16
Alston, or Aldston......t	54 49 N	2 25 W	8
Alt......r	53 1 N	13 0 E	17
Altamura......t	40 45 N	71 25 W	7
Altamura......t	40 4 N	16 34 E	15
Altan, North...t	40 [illegible] N	98 52 E	24
Altano......t	39 14 N	8 21 E	14
Alten......r	69 [illegible] N	22 [illegible] E	16
Alten......fd	70 1 N	22 [illegible] E	16
Altenburg......t	50 59 N	12 26 E	18
Altenkessel......t	69 54 N	22 [illegible] E	16
Altenmarket...t	47 44 N	14 [illegible] E	18
Altes Trae-k...t	68 [illegible] N	1 [illegible] E	16
Althorpe......t	53 [illegible] N	1 [illegible] E	8
Altmann......t	47 14 N	9 22 E	13
Altmuhl......r	49 1 N	10 40 E	17
Alton......t	38 [illegible] N	90 15 W	28
Alton......t	51 9 N	0 [illegible] W	8
Altona......t	53 33 N	9 [illegible] E	16
Altorf......t	46 54 N	8 [illegible] E	13
Altringham......t	53 24 N	2 2 W	8
Altsohl......t	48 [illegible] N	19 7 E	18
Altstetten......t	47 22 N	9 32 E	17
Altun Kupri...t	35 51 N	44 2 E	23
Alushta......t	44 42 N	34 25 E	19
Aluta......r	44 15 N	24 24 E	18
Aluta......r	45 47 N	25 5 E	18
Alyth......t	56 38 N	3 12 W	9
Alzette......r	49 35 N	6 7 E	12
Amadiyah......t	36 45 N	43 20 E	23
Amal......t	59 [illegible] N	12 40 E	16
Amalfi......t	40 38 N	14 37 E	15
Amand, S......t	46 42 N	2 31 E	11
Amarah......t	30 44 N	30 22 E	25
Amarante......t	41 20 N	8 2 W	14
Amarapura......t	22 0 N	96 10 E	4
Amasia......t	40 35 N	35 55 E	23
Amaserah......t	41 45 N	32 21 E	23
Amatique......b	16 0 N	88 40 W	6
Amaxichi......t	38 49 N	20 42 E	20
Amay......t	50 33 N	5 17 E	12
Amazon......r	4 45 S	77 30 W	7
Amazon......mth	0 0 N	50 0 W	7
Amazonas......dist	5 40 S	76 30 W	7
Amber......c	11 5 N	49 12 E	5
Amberg......t	49 25 N	11 52 E	17
Ambergris Cay......i	18 0 N	87 55 W	6
Ambert......t	45 30 N	3 44 E	11
Ambleteuse......t	50 49 N	1 40 E	11
Amblève......r	50 [illegible] N	5 40 E	12
Amboise......t	47 22 N	0 59 E	11
Ambriz......t	7 52 S	13 0 E	5
Ambrose, S......t	26 0 S	78 20 W	7
Ambukol......t	18 5 N	31 58 E	25
Amid......t	15 40 N	48 5 E	25
Ameland......i	53 29 N	5 48 E	12
Amersfoort......t	52 9 N	5 23 E	12
Amesbury......t	51 10 N	1 45 W	8
Amiga......r	60 0 N	130 0 E	4
Amhara......dist	11 [illegible] N	38 [illegible] E	25
Amherst......t	45 47 N	64 1 W	27
Amherst......t	4 [illegible] N	1 [illegible] W	[illegible]
Amherst......t	44 [illegible] N	76 42 W	27
Amherst......t	47 15 N	61 [illegible] W	27
Amherstburgh...t	42 [illegible] N	83 [illegible] W	27
Amiens......t	49 [illegible] N	2 1 E	11
Amirante......is	6 [illegible] S	53 [illegible] E	5
Amiskan......t	33 46 N	46 [illegible] E	22
Ammerdura......t	11 15 N	38 1 E	[illegible]
Ammer......t	48 [illegible] N	11 [illegible] E	17
Amol......t	36 [illegible] N	52 2 E	22
Amoor......r	52 [illegible] N	142 [illegible] E	4
Amoor, or Saghalien......r	45 25 N	1 [illegible] E	4
Amorgo......i	36 [illegible] N	25 55 E	20
Amoy......t	24 2 N	118 [illegible] E	24
Ampezzo......t	46 45 N	0 4 E	14
Ampthill......t	52 2 N	0 [illegible] W	8
Ampurias Cas de......t	42 1 N	3 [illegible] E	14
Amra......t	22 25 N	41 [illegible] E	25
Amritsar......t	31 4 N	74 52 E	21
Amsterdam......t	46 [illegible] N	[illegible]	1
Amstel......r	52 [illegible] N	4 [illegible] E	12
Amstelveen......t	52 1 N	4 [illegible] E	12
Amsterdam......i	8 [illegible] S	58 2 W	7
Amsterdam......t	52 22 N	4 53 E	12
Amsterdam......t	[illegible]	74 0 E	2
Amu Daria......r	71 32 N	178 25 E	4
Amwas......t	31 51 N	35 [illegible] E	26
Anabar......t	1 28 N	35 [illegible] E	26
Anabara......r	74 0 N	113 8 E	4
Anadir......g	64 [illegible] N	175 0 W	4
Anadir......r	64 5 N	175 0	4
Anagni......t	41 47 N	13 11 E	15
Anah......t	34 2 N	42 0 E	23
Anaklia......t	42 22 N	41 [illegible] E	1
Anam......dist	17 0 N	1 [illegible] E	21
Anamur......c	36 0 N	32 5 E	23
Anapae......t	44 51 N	25 [illegible] E	20
Anata......t	31 4 N	35 1 E	26
Anan Te......t	45 2 N	1 [illegible] E	32
Ancona......t	43 37 N	13 31 E	15
Ancenis......t	47 22 N	1 1 W	11
Ancud......t	41 55 S	73 55 W	7
Ancutta......t	10 57 N	72 1 E	21
Andaman......is	12 [illegible] N	93 0 E	4
Andamooka......t	30 [illegible] S	137 2 E	31
Andeer......t	46 36 N	9 26 E	13
Andelfingen......t	47 36 N	8 4 E	13
Andelys Ga......t	44 15 N	1 2 E	11
Andenes......t	69 2 N	15 4 E	16
Andenne......t	50 [illegible] N	5 5 E	12
Andermatt......t	46 38 N	8 35 E	13
Anderneg......t	12 15 N	38 1 E	25
Andes......mts	30 0 S	70 0 W	7
Andevoranle......t	18 [illegible] S	48 50 E	5
Andkan......t	51 [illegible] N	65 [illegible] E	21
Andkhui......t	36 [illegible] N	65 44 E	22
Andlesn......t	69 10 N	15 20 E	16
Andlesn......fd	69 0 N	16 0 E	16
Andorra......t	11 1 N	19 1 E	5
Andorra......t	42 [illegible] N	1 2 E	14
Andover......t	51 12 N	1 27 W	8
Andrea, St......c	35 42 N	34 37 E	23
Andrew, St......t	16 1 N	44 2 [illegible]	5
Andrew, St......t	12 55 N	81 45 W	29
Andrews, St......t	56 20 N	2 4 W	9
Andrews, St......t	45 4 N	67 4 W	27
Andrews, St......b	56 25 N	2 40 W	9
Andro......t	37 58 N	24 50 E	20
Andro......t	37 51 N	24 57 E	20
Andujar......t	38 2 N	4 3 W	14
Aneizeh......t	26 20 N	43 40 E	25
Anegada......i	18 44 N	64 20 W	29
Angara......r	55 30 N	103 20 E	24
Angaran......t	36 42 N	58 28 E	22
Angastow......t	34 32 S	138 2 E	31
Angatta......t	10 25 N	37 45 E	25
Angeor......t	13 28 N	104 0 E	16
Angerburg......t	54 1 N	21 45 E	17
Angermanna...r	63 50 N	17 0 E	16
Angermunde...t	53 1 N	14 0 E	17
Angers......t	47 25 N	0 35 W	11
Angers......t	63 45 N	21 0 E	16
Anglesea......i	53 20 N	4 20 W	9
Anglesey......dist	37 1 S	145 30 E	31
Angolala......t	9 31 N	39 31 E	5
Angora......prov	39 40 N	34 0 E	23
Angostura......t	8 8 N	63 45 W	7
Angouleme......t	45 38 N	0 9 E	11
Angoxa......is	16 20 S	39 55 E	5
Angra Pequena......t	26 40 S	15 0 E	5
Anguilla Cay...t	23 30 N	79 30 W	21
Angurah......t	36 25 N	47 45 E	22
Anhemby......r	21 5 S	50 0 W	5
Anholt......i	56 45 N	11 30 E	16
Anklam......t	53 52 N	13 40 E	17
Ankobar......t	9 30 N	39 55 E	5
Anlier......t	49 46 N	5 37 E	12
Ann Arbor......t	42 21 N	83 50 W	28
Ann......c	42 37 N	70 35 W	28
Ann......b	12 0 S	50 20 E	[illegible]
Annaberg......t	50 35 N	13 1 E	17
Annan Bank...t	[illegible]	[illegible]	[illegible]
Annan......t	[illegible]	[illegible]	[illegible]
Annan Water......r	[illegible]	[illegible]	[illegible]
Annapolis......t	[illegible]	[illegible]	[illegible]
Annapolis......t	44 [illegible]	[illegible]	[illegible]
Annapolis......t	[illegible]	[illegible]	[illegible]
Anne Sa......t	44 [illegible]	[illegible]	[illegible]
Anne Sa......t	[illegible]	[illegible]	[illegible]
Annecy......t	45 54 N	[illegible]	[illegible]
Ann......t	[illegible]	[illegible]	[illegible]
Ann, Cape......c	42 [illegible]	[illegible]	[illegible]
Ann, St......t	[illegible]	[illegible]	[illegible]
Ann, St......t	44 [illegible]	[illegible]	[illegible]
Ann......t	[illegible]	[illegible]	[illegible]
Anna......t	44 [illegible]	[illegible]	[illegible]
Anse......t	44 [illegible]	[illegible]	[illegible]
Ansedonia......t	[illegible]	[illegible]	[illegible]
Ansley......t	13 [illegible]	[illegible]	[illegible]
Anstruther......t	[illegible]	[illegible]	[illegible]
Anta......t	[illegible]	[illegible]	[illegible]
Antakia......t	[illegible] 11	[illegible]	[illegible]
Antalo......t	13 [illegible]	[illegible]	[illegible]
Antananarivo......t	75 [illegible]	[illegible]	[illegible]
Antibes......t	43 [illegible]	[illegible]	[illegible]
Anti-Libanus......t	49 [illegible]	[illegible]	[illegible]
Antigua......i	45 [illegible]	[illegible]	[illegible]
Anti-Lebanon......mts	4 15	[illegible]	[illegible]
Antioch......t	37 [illegible]	[illegible]	[illegible]
Antiparos......i	[illegible]	[illegible]	[illegible]
Antiparos......t	[illegible]	[illegible]	[illegible]
Antipaxo......t	[illegible]	[illegible]	[illegible]
Antipodes......is	49 [illegible]	[illegible]	[illegible]
Antisana......t	[illegible]	[illegible]	[illegible]
Antofagasta......t	[illegible]	[illegible]	[illegible]
Anton, S......t	[illegible]	[illegible]	[illegible]
Antonio, S......t	[illegible]	[illegible]	[illegible]
Antonio Sa......t	[illegible]	[illegible]	[illegible]
Antrim......t	54 [illegible]	[illegible]	[illegible]
Antrim......t	54 4	[illegible]	[illegible]
Antsirane......t	[illegible]	[illegible]	[illegible]
Antwerp......t	51 1	[illegible]	[illegible]
Antwerp......dist	51 15	[illegible]	[illegible]
Anxious......b	[illegible]	[illegible]	[illegible]
Aosta......t	45 4	[illegible]	[illegible]
Apeldoorn......t	52 1	[illegible]	[illegible]
Apennines......mts	43 [illegible]	[illegible]	[illegible]
Apennines......mts	44 25	[illegible]	[illegible]
Apenrade......t	55 4	[illegible]	[illegible]
Apenrade......t	55 5	[illegible]	[illegible]
Apolda......t	51 [illegible]	[illegible]	[illegible]
Apolonia......t	[illegible]	[illegible]	[illegible]
Apolobamba......t	1 [illegible]	[illegible]	[illegible]
Appalachee......b	29 [illegible]	[illegible]	[illegible]
Appalachicola......r	[illegible]	[illegible]	[illegible]
Appelbo......t	[illegible]	[illegible]	[illegible]
Appenzell......dist	47 [illegible]	[illegible]	[illegible]
Appenzell......t	47 1	[illegible]	[illegible]
Appin......t	56 [illegible]	[illegible]	[illegible]
Appingedam......t	53 1	[illegible]	[illegible]
Appleby......t	54 [illegible]	[illegible]	[illegible]
Applecross......t	57 [illegible]	[illegible]	[illegible]
Applecross......dist	57 [illegible]	[illegible]	[illegible]
Apsheron......c	40 [illegible]	[illegible]	[illegible]
Apsley......mt	30 [illegible]	[illegible]	[illegible]
Apsley......r	31 [illegible]	[illegible]	[illegible]
Apsley......t	37 1	[illegible]	[illegible]
Apure......r	7 44	[illegible]	[illegible]
Apurimac......r	11 [illegible]	[illegible]	[illegible]
Aquidahouana......t	20 [illegible]	[illegible]	[illegible]
Aquila......t	42 21	[illegible]	[illegible]
Arabah Wady......r	29 [illegible]	[illegible]	[illegible]
Arab Hissar......t	37 [illegible]	[illegible]	[illegible]
Arabia Petraea......dist	30 0	[illegible]	[illegible]
Arabian Desert	27 0	[illegible]	[illegible]
Arabkir......t	39 1	[illegible]	[illegible]
Arabian Gulf......g	31 [illegible]	[illegible]	[illegible]
Aracan......dist	20 [illegible]	[illegible]	[illegible]
Aracan......t	20 45	[illegible]	[illegible]
Aracati......t	4 [illegible]	[illegible]	[illegible]
Aracaju......t	10 [illegible]	[illegible]	[illegible]
Araceua......t	37 [illegible]	[illegible]	[illegible]
Arad......t	46 1	[illegible]	[illegible]
Arad Tel......t	31 1	[illegible]	[illegible]
Arafura Sea......s	9 0	[illegible]	[illegible]
Araguay......r	7 0	[illegible]	[illegible]
Arair......t	31 [illegible]	[illegible]	[illegible]
Aral Sea......s	45 0	[illegible]	[illegible]
Aralsk Fort......t	46 5	[illegible]	[illegible]
Aranda......t	41 4	[illegible]	[illegible]
Ararat...gt. mt	39 4	[illegible]	[illegible]
Ararat...lit. mt	39 [illegible]	[illegible]	[illegible]
Ararat......t	37 1	[illegible]	[illegible]
Aras......r	39 [illegible]	[illegible]	[illegible]
Aras......r	39 [illegible]	[illegible]	[illegible]
Arauco......t	37 15	[illegible]	[illegible]
Arba......r	41 [illegible]	[illegible]	[illegible]
Arbe......t	44 4	[illegible]	[illegible]
Arbela......t	32 4	[illegible]	[illegible]
Arboga......t	59 2	[illegible]	[illegible]
Arbon......t	47 31	[illegible]	[illegible]
Arbroath......t	56 3	[illegible]	[illegible]
Archangel......t	64 3	[illegible]	[illegible]
Archangel......dist	66 0	[illegible]	[illegible]

Bellevue ... 1 44 0w 11
Belley ... 1 45 43w 5
Bellingham ... mt 55 0w 2
Bellinzona ... 1 46 11s 9
Bello Monte ... r 20 6s 115
Belloor ... 1 12 55s 76
Bellot ... mr 71 50w 95
Belluno ... 1 46 7s 121
Belmonte ... 1 15 4w 30
Beloochistan ... 27 20w 63
Belovar ... 1 45 55s 16
Belp ... 1 46 55s 7
Belper ... 1 53 1s 1
Belt, Great ... 1 55 30s 10
Belt, Little ... 1 55 15s 9
Beltra ... 1 53 56s 9
Belturbet ... 1 54 6s 7
Belus ... 1 32 54s 35
Belvedere ... 1 34 10s 66
Belyanda ... r 21 30s 146
Bembezar ... r 37 55s 5
Bemi Cayo ... 6s 25 40s 79
Benalla ... 1 36 19s 146
Benarba ... dist 29 0s 149
Benares ... 1 25 18s 89
Benasa Ras ... 23 55s 23
Benavento ... 1 42 2s 5
Benbecula ... 1 57 27s 7
Bencoolen ... 1 3 45s 102
Bendemir ... r 29 40s 53
Bender ... 1 46 4s 79
Bendigo ... 1 36 42s 104

	Lat.	Lon.	Map.
n....t	49 48N	14 40E	18
o....t	21 0s	40 30W	7
o....t	41 11N	14 43E	15
...dist	24 0N	87 30E	21
.....b	8 20N	81 50E	21
.....t	32 10N	20 8E	5
....hd	55 16N	6 29W	10
.....t	12 35s	13 25E	5
..dist	13 14s	15 0E	5
..dist	20 0N	47 0E	25
ra dist	18 50N	47 0E	25
.....r	11 15s	60 0W	7
sf .dist	29 10N	31 0E	25
).....t	40 26N	0 25E	14
.....t	38 10N	122 0W	27
...dist	6 30N	5 50E	5
ght...	5 20N	3 0E	5
.....t	17 15N	90 5W	29
Tribe	31 40N	35 15E	26
z ....t	44 2N	15 37E	18
, or			
hd.....	55 14N	6 9W	10
.....	56 23N	4 29E	9
.....t	15 0N	10 0W	5
.....t	17 0s	139 40E	30
...hd	54 21N	9 48W	10
.....t	13 2N	61 15W	29
...dist	21 0N	80 0E	21
.....t	40 44N	19 58E	20
.....r	50 0N	13 50E	18
.....t	17 58N	34 0E	25
.....t	10 30N	45 10E	5
padent	47 38N	13 0E	18
.....t	45 58N	26 20E	20
.....t	23 56N	35 27E	25
.....t	54 7N	18 0E	17
.....r	54 10N	28 30E	19
.....t	64 10N	64 50E	4
.....t	47 34N	9 9E	13
.....t	42 12N	1 48E	14
.....t	45 42N	9 41E	15
.....t	39 5N	27 12E	23
..dist	61 0N	6 20E	16
.....t	60 21N	5 20E	16
.....t	54 26N	13 26E	17
>			
.....t	51 30N	4 18E	12
ns ..t	61 30N	7 0E	16
.....t	44 49N	0 35E	11
ore...t	19 18N	84 55E	21
.....t	51 3N	5 11E	12
.....t	36 50N	2 55W	14
.....r	52 6N	6 30E	12
.....t	51 42N	2 28W	8
...mt	30 0s	144 40E	31
Dudet	52 56N	6 9E	12
t....t	43 15N	23 18E	27
....co	51 30N	1 15W	8
.....t	43 27N	80 33W	27
.....t	52 31N	13 22E	17
.....t	32 47N	69 54E	22
.....t	32 26N	64 37W	6
..dist	47 0N	7 30E	13
.....t	46 57N	7 27E	13
St.,			
...mt	45 52N	7 12E	15
St.,			
...mt	45 40N	6 50E	15
, S..	46 30N	9 8E	13
o, S.t	34 10N	117 20W	28
, S....t	5 5s	38 8W	7
.....t	49 4N	0 37E	11
.....t	57 43N	7 9W	9
Alps..	46 20N	7 30E	13
....r	42 45N	5 39W	14
'ass...	46 24N	9 57E	13
....c	36 56s	139 42E	31
.....t	51 8N	17 32E	17
.....t	46 40N	7 13E	13
s....r	38 16N	3 38W	9
.....t	34 28s	150 22E	31
....s	25 30N	75 35W	29
.....t	46 6N	73 11W	27
.....t	56 51N	2 17W	9
.....t	55 46N	2 2W	9
....co	55 47N	2 35W	9
.....t	56 3N	2 44W	9
.mts	49 25N	21 30E	18
a dist	47 10N	28 0E	19
ra...t	31 47N	35 36E	26
on...t	31 56N	35 6E	26
la....t	31 38N	35 31E	26
nothi	31 47N	35 36E	26
ra...t	31 54N	35 38E	26
.....t	27 8s	17 25E	5
.....t	31 45N	35 15E	26
.....t	31 55N	35 14E	26
in...t	31 49N	35 36E	26
n....t	31 43N	35 13E	26
.....t	32 33N	35 56E	26
.....t	32 49N	35 40E	26
niah t	31 45N	35 1E	26
.....t	50 33N	2 40E	11
.....t	32 2N	35 42E	26
rg ..t	49 31N	6 5E	12

	Lat.	Lon.	Map.
Bettiah .....t	26 48N	84 30E	21
Bettyhill .....t	58 32N	4 12W	9
Beveland, N. .t	51 32N	3 50E	12
Beveland, S...t	51 28N	4 0E	12
Beveren.....t	51 13N	4 16E	12
Beverloo.....t	51 6N	5 10E	12
Beverwyk....t	52 29N	4 40E	12
Bewdley.....t	52 22N	2 20W	8
Bex .....t	46 14N	7 1E	13
Bey Shehr....t	37 41N	31 56E	23
Beyerland..dist	51 45N	4 30E	12
Beyerland ....t	51 50N	4 26E	12
Beyrout.....t	33 54N	35 29E	23
Beziers .....t	43 20N	3 15E	11
Bhagulpoor...t	25 18N	87 0E	21
Bhairowal....t	31 28N	75 15E	21
Bhawulpoor..t	29 30N	71 45E	21
Bhilsa .....t	23 35N	77 50E	21
Bhind.....t	26 35N	78 45E	21
Bhooj .....t	23 12N	69 42E	21
Bhopal .....t	26 20N	77 30E	21
Bhopal ....dist	23 75N	77 30E	21
Bhurtpoor ....t	27 20N	7 735E	21
Biafra Bight...	2 40N	8 0E	5
Bianca.....t	38 8N	16 9E	15
Biarritz .....t	43 27N	1 37W	11
Biasca .....t	46 22N	8 56E	13
Biberach.....t	48 6N	9 46E	17
Bibinai .....t	29 40N	67 26E	22
Bic .....t	48 24N	68 52W	27
Bicester.....t	51 55N	1 8W	8
Bidassoa.....r	43 20N	1 44W	14
Biddah, el ....t	25 20N	51 30E	25
Biddulph.....ts	27 40N	50 0E	25
Bideford.....t	51 1N	4 12W	8
Biel Gorod....t	50 40N	36 40E	19
Biel Ava .....r	54 20N	58 10E	19
Bielebei.....t	54 8N	54 0E	25
Bielefeld.....t	52 1N	8 30E	17
Bieler, L.....t	47 5N	7 10E	13
Bielitz.....t	49 48N	19 4E	18
Biella .....t	45 34N	8 2E	15
Bieloi .....t	55 55N	32 52E	19
Bieloi Ostrov..t	73 20N	72 0E	4
Bielopab .....t	49 50N	29 5E	19
Bielosteck....t	53 10N	23 0E	23
Bielozersk....t	60 2N	37 45E	19
Bielsk.....t	52 52N	23 20E	19
Bierno.....t	12 40N	104 0E	6
Biervliet .....t	51 20N	3 41E	12
Bievashevsk ..t	56 15N	57 5E	19
Big Horn ....r	44 30N	106 30W	28
Biggar.....t	55 36N	3 32W	9
Biggleswade..t	52 5N	0 15W	8
Bignes Pasa...	46 53N	9 15E	13
Bigot.....t	48 10N	26 50E	20
Bihacs .....t	44 49N	15 22E	20
Bihar.....mt	46 28N	22 44E	18
Biho ..... .t	12 30s	16 40E	5
Bijnour .....t	29 25N	78 10E	21
Bilferno .....r	41 55N	15 5E	15
Billai .....t	44 35N	16 18E	20
Bilma.....t	18 40N	13 20E	5
Bilsen.....t	50 52N	5 31E	12
Bilston.....t	52 34N	2 6W	8
Binab.....t	37 34N	46 5E	22
Binapoor .....t	25 35N	85 0E	21
Bindal.....fd	65 0N	12 0E	16
Binche.....t	50 24N	4 12E	12
Biugen .....t	49 58N	7 54E	17
Bingley.....t	53 50N	1 50W	8
BingolDagh mt	39 20N	41 10E	23
Biut Rud.....r	25 50N	59 30E	22
Biutang.....t	1 5N	104 25E	4
Bio-bio.....r	37 8s	72 30W	7
Biorneborg....t	61 30N	21 30E	19
Bir es Seba...t	31 16N	32 52E	24
Bir es Zileh ..t	22 10N	44 25E	25
Bireimask.....t	24 20N	55 25E	25
Biri.....t	61 0N	10 26E	16
Birkah, el....t	22 15N	39 50E	25
Birke .....t	12 30N	30 5E	25
Birkenfield ..t	49 40N	7 9E	17
Birkenhead ...	53 23N	3 2W	8
Birket Kel-			
roun .....t	29 30N	30 35E	25
Birmingham..t	52 29N	1 54W	8
Birnam Hill...	56 32N	3 35W	9
Birnbaum ....t	52 35N	15 54E	17
Birni .....t	12 57N	12 5E	5
Birongia....mt	37 58s	177 4E	32
Birs .....r	47 23N	7 25E	13
Birsk.....t	55 16N	55 20E	19
Birterbury....t	53 23N	9 50W	10
Bis, J.....t	26 10N	57 35E	22
Biscoglia .....t	41 15N	16 34E	15
Bischofsburg..t	53 52N	20 57E	17
Bischofzell...t	47 29N	9 13E	13
Bisera.....t	35 10s	5 30E	5
Bisheh Kalah t	20 8N	43 30E	25
Bisheh Wady t	20 20N	43 30E	25
Bishop Auck-			
land.....t	54 40N	1 39W	8
Bishop'sCastle t	52 29N	3 0W	8
Bishop Stort-			
ford.....t	51 52N	0 11E	8

	Lat.	Lon.	Map.
Bismark.....t	52 39N	11 33E	17
Bismil.....t	37 46N	40 19E	23
Bissagos .....t	11 20N	16 20W	5
Bissao.....t	11 50N	15 40W	5
Bisserak.....t	58 38N	59 20E	19
Bistan.....t	34 54N	40 36E	23
Bistritsa .....r	46 50N	26 25E	20
Bistritz .....t	47 5N	24 32E	18
Bitlis .....t	38 25N	42 7E	23
Bitolia.....t	41 0N	21 20E	21
Bitonto .....t	41 5N	16 42E	15
Bitter Root...r	46 10N	112 45W	28
Biuro Klub....t	64 28N	21 40E	16
Björnöer.....t	64 14N	10 9E	16
Black Head			
Hill.....	53 8N	9 15W	10
Black Hills....	45 0N	104 0W	28
Blackman's Cr.			
mt	33 15s	150 0E	31
Black.....mts	51 52N	3 53W	8
Black Rock			
Hill.....	32 40s	138 50E	31
Black Sea.....	43 0N	35 0E	19
Black Sod....b	54 7N	10 3W	10
Blackadder ..r	55 43N	2 25W	9
Blackburn ....t	53 45N	2 30W	8
Blackpool ....t	53 49N	3 3W	8
Blackrock ....t	53 18N	6 11W	10
Blackwater ..r	52 27N	6 20W	10
Blackwater ..r	53 18N	7 53W	10
Blackwater ..r	54 23N	6 55W	10
Blackwater..r	51 44N	0 50E	8
Blackwater..r	54 46N	7 2W	10
Blair.....mt	56 45N	2 20W	9
Blair Atholl..	56 46N	3 52W	9
Blairgowrie..t	56 35N	3 18W	9
Blakeney.....t	52 57N	1 1E	8
Blanc, Le.....t	46 36N	1 5E	11
Blanc, Mont..t	45 55N	6 58E	15
Blanco.....c	47 30s	65 45W	7
Blanco.....c	4 15s	81 18W	7
Blanco.....c	9 40N	85 5W	29
Blanco S.....c	20 40N	17 0W	5
Blanco.....t	42 5N	124 20W	28
Bland .....mt	34 10s	119 28E	31
Blandford....t	50 52N	2 10W	8
Blankenberg .t	51 19N	3 9E	12
Blanguilla.....t	11 55N	64 38W	7
Blarney.....t	51 56N	8 33W	10
Blas, San.....t	21 30N	105 10W	6
Blas, St.....c	29 39N	85 22W	28
Blasien, S.....t	47 46N	8 6E	17
Blasket, Grt...t	52 5N	10 32W	10
Blavet .....r	47 45N	3 15W	11
Blaye.....t	45 6N	0 40W	11
Blaze c	12 55s	130 5E	30
Blegno.....r	46 30N	8 55E	13
Blekinge..dist	56 20N	15 0E	16
Blenheim.....t	41 30s	174 2E	32
Bligh.....dist	32 10s	149 40E	31
Bligh.....dist	31 30s	148 20E	31
Bligh.....sd	44 45s	167 30E	32
Blisworth.....t	52 11s	0 55W	8
Bloemfontein. t	29 10s	26 11E	5
Blois.....t	47 33N	1 20E	11
Blokzijl.....t	52 44N	5 58E	12
Bloomington..t	40 32N	89 2W	28
Blue..... mt	22 45N	93 0E	21
Blue..... .mts	44 40N	119 20W	28
Blue..... .mts	33 50s	79 0W	28
Blue..... .mts	33 50s	150 20E	31
Blue.....r	39 45N	97 0W	28
Bluefields....	12 0N	83 46W	6
Blueslack...mt	54 45N	8 5W	10
Blumlisalp...t	46 30N	7 47E	13
Blyth.....t	31 50N	136 25E	31
Blyth, North..t	55 8N	1 30W	8
Bobbio.....t	44 47N	9 21E	15
Bober.....r	51 50N	15 10E	17
Bobrov.....t	51 5N	40 10E	19
Bobrulak.....t	53 8N	29 10E	19
Bochina .....t	50 0N	20 30E	18
Bocholt .....t	51 50N	6 37E	12
Bochum.....t	51 29N	7 13E	17
Bodmin.....t	50 28N	4 42W	8
Bodöe.....t	67 18N	13 45E	16
Boeo..... c	37 49N	12 25E	15
Bogan .....r	30 50s	147 0E	31
Boghaditah...t	39 18N	26 10E	23
Boghra.....mts	52 3N	8 55W	10
Bogmalty....r	25 50N	86 0E	21
Bognor.....t	50 47N	0 40W	8
Bogodoukhor.t	50 10N	35 40E	19
Bogoroslan ..t	53 36N	52 20E	19
Bogoslousk'..t	59 50N	60 25E	19
Bograh.....t	24 50N	89 20E	21
Bogutchar....t	49 52N	40 35E	19
Bohemia....dist	50 0N	15 0E	18
Bohmer Wald			
mt	49 18N	13 18E	18
Bohrintea.....t	48 0N	32 10E	19
Bohtan Chai .r	38 4N	42 0E	23
Boima .....t	16 10s	46 20E	5
Bois le Duc ..t	51 42N	5 18E	12
Boisdale.....t	57 9N	7 22W	9
Boisee ft.....t	43 50N	116 40W	28

	Lat.	Lon.	Map.
Bojador.....c	26 15N	14 28W	5
Bokhara.....t	39 46N	64 33E	4
Bokhara...dist	40 0N	65 0E	4
Bolan Pass....	29 45N	67 45E	22
Bolbec.....t	49 34N	0 31E	11
Bold.....hd	42 55s	170 45E	32
Bolechow ....t	49 5N	23 55E	18
Bolgaru.....r	39 20N	48 20E	21
Bolgrad.....t	45 47N	28 42E	20
Boli Su.....r	40 38N	31 40E	23
Bolingbroke,			
New .....t	53 5N	0 3W	8
Bolkhov.....t	53 25N	35 59E	19
Bollmen.....t	57 0N	13 45E	16
Bologna.....t	44 29N	11 21E	15
Bolsena .....t	42 37N	11 57E	15
Bolsheretsk ..t	52 55N	156 50E	4
Bolsward ....t	53 4N	5 33E	12
Bolton .....t	53 35N	2 25W	8
Bolus.....hd	51 47N	10 20W	10
Bom Jardim..t	7 35s	36 5W	7
Bomarsund ..t	60 20N	20 5E	16
Bomballo.....t	34 40s	150 10E	31
Bombay.....t	19 0N	72 55E	21
Bommel ....fd	59 40N	5 20E	16
Bommeläe...t	59 45N	5 15E	16
Bon.....c	37 7N	11 0E	5
Bona.....t	37 0N	7 41E	5
Bonar Br.....t	57 53N	4 21W	9
Bonaventure .t	48 29N	64 9W	27
Bonavista.....t	42 39N	91 4W	27
Bonavista.....b	48 50N	53 40W	27
Bonavista.....c	48 50N	53 10W	27
Bone.....b	43 40s	173 10E	32
Bo'ness.....t	56 1N	3 27W	9
Boney.....t	34 15s	140 20E	31
Bonifacio.....t	41 24N	8 50E	15
Bonifacio...str	41 20N	8 55E	15
Bonillo.....t	38 50N	2 33W	14
Bonin.....ts	27 0N	140 0E	4
Bonn.....t	50 44N	7 6E	17
Bonne .....b	49 45N	58 0W	27
Bonnechere...r	45 38N	77 35W	27
Bonneville....t	46 5N	6 24E	11
Bonny .....r	5 0N	7 0E	5
Boodroom.....t	37 0N	27 26E	23
Boondee .....t	25 25N	75 45E	21
Boonjnurd ....t	37 25N	57 15E	22
Boorios.....t	31 25N	30 50E	25
Boorowa .....r	34 10s	148 52E	31
Boosa .....t	10 10N	4 20E	5
Bootan.....dist	27 30N	90 0E	21
Boothia.....dist	71 0N	95 0W	6
Boothia .....g	70 0N	88 0W	6
Boras.....t	57 48N	13 13E	16
Borda.....c	35 46s	136 32E	31
Bordeaux.....t	44 48N	0 32W	11
Boree.....t	30 55N	68 58E	22
Borgo .....t	60 25N	25 50E	19
Borgo Pass....	47 20N	25 0E	18
Borgo Dom-			
inio .....t	44 51N	10 4E	15
Borgotaro.....t	44 30N	9 45E	15
Borgejö.....t	62 32N	15 55E	16
Borgu.....dist	18 15N	19 0E	5
Borgu, or Barba			
dist	10 0N	2 40E	5
Borgue.....r	46 14N	7 23E	13
Borisov.....t	54 15N	28 28E	19
Borja, S.....t	28 40s	56 10W	7
Borja, S .....t	4 30s	77 5W	7
Borkul.....t	52 7N	6 31E	12
Bormio.....t	46 29N	10 23E	15
Borneo Proper			
dist	3 20N	114 20E	4
Bornier.....t	24 35s	113 35E	30
Bornu .....t	12 20N	12 0E	5
Borodino.....ts	25 59N	131 10E	24
Borovitchi....t	58 25N	34 0E	19
Bos Tagh....mt	37 20N	29 10E	23
Bosa .....t	40 18N	8 30E	15
Boskoop .....t	52 4N	4 41E	12
Bosna.....r	45 0N	18 20E	20
Bosna Serai...r	43 52N	18 28E	20
Bosnia.....dist	44 0N	18 0E	20
Bosphorus....t	41 5N	29 5E	20
Bostan.....t	36 35N	55 3E	22
Bostan.....t	22 34N	32 0E	25
Bostana Ras...	26 22N	54 45E	22
Boston.....t	42 22N	70 58W	28
Boston.....t	52 59N	0 2W	8
Boston.....t	34 40s	135 55E	31
Bostremus....t	33 35N	35 22E	26
Bostut c	18 55s	121 25E	30
Bitezirmeny..t	47 39N	21 30E	18
Botany .....b	33 59s	151 15E	31
Botushani....t	47 46N	26 41E	20
Botzen.....t	46 30N	11 21E	18
Bouches du			
Rhone ...dep	43 35N	5 0E	11
Boudry.....t	46 57N	6 51E	13
Bouffiera c	38 0N	140 30E	31
Bougainville...c	14 0N	126 10E	30
Bougiah.....t	36 48N	5 4E	5
Bouillion ....t	49 48N	5 4E	12
Boulardrie....s	46 10N	60 30W	27

	Lat.	Lon.	Map.
Boulogne	t 50 44n	1 40e	11
Bounty	is 47 0s	179 0e	2
Bourbon	t 21 0s	55 30e	5
Bourg	t 46 10n	5 12e	11
Bourges	t 47 4n	2 25e	11
Bourgueuf	b 47 2n	2 5w	11
Bourke	dist 37 28s	144 40e	31
Bourke	ft 30 8s	145 44e	31
Bourn	t 52 45n	0 21w	8
Bourna Sola	t 45 50n	30 7e	20
Bouro	t 3 30s	126 40e	
Boussac	t 46 20n	2 15e	
Bouveret	t 46 22n	6 51e	13
Bova	t 37 59n	15 56e	15
Bouvet	is 53 30s	5 0e	2
Bovino	t 41 15n	15 19e	15
Bow Fell	mt 54 22n	2 23w	8
Bowen	pt 22 35s	150 50e	30
Bowmansville	t 43 54n	78 47w	27
Bowmore	t 55 45n	6 17w	9
Boxmeer	t 51 39n	5 57e	12
Boyana	r 41 50n	19 25e	21
Boyd	t 37 4s	149 55e	31
Boyd	r 29 55n	152 18e	31
Boyle	t 53 58n	8 18w	10
Boyle	r 53 58n	8 20w	10
Boyne	r 53 30n	6 55w	10
Boyne, or Oxley	r 24 10s	151 20e	30
Bozen	t 47 29n	8 5e	13
Bozrah	t 32 27n	36 39e	23
Bra	t 44 41n	7 51e	15
Brabant, N.	dist 51 38n	5 0e	12
Brabant, S.	dist 50 48n	4 30e	12
Braccadale	t 57 19n	6 23w	9
Braccadale	t 57 18n	6 28w	9
Bracciano	l 42 7n	12 12e	15
Brackley	t 52 2n	1 8w	8
Bradana	r 40 27n	16 45e	15
Bradford	t 44 6n	79 40w	27
Bradford	t 53 47n	1 45w	8
Bradford	t 51 21n	2 14w	8
Braeriach	t 57 3n	3 47w	
Braeschaet	t 51 18n	4 29e	12
Braganca	t 0 5s	46 30w	
Brahestad	t 64 40n	24 35e	19
Braich-y Pioll	t 52 48n	4 47w	8
Braidwood	t 35 21s	149 55e	31
BraineleComte	t 50 36n	4 8e	12
Braine le Leud	t 50 41n	4 24e	12
Braintree	t 51 53n	0 33e	
Brumapootra	r 24 30n	90 40e	
Brampton	t 43 41n	79 48w	27
Brampton	t 54 56n	2 44w	8
Branco	r 0 30s	61 20w	7
Brandenburg	t 52 24n	12 33e	17
Brandon	t 52 27n	0 37e	8
Brandon	b 52 17n	10 5w	10
Brandon	hd 52 17n	10 10w	10
Brandon	mt 52 15n	10 14w	10
Brantford	t 43 8n	80 16w	27
Bras d'Or	t 45 50n	60 50w	27
Brassus	t 46 35n	6 13e	13
Bratzlav	t 48 52n	29 0e	19
Braunau	t 48 14n	13 2e	18
Braunberg	t 54 23n	19 49e	17
Brawa	t 0 0n	43 50e	5
Bray	t 53 12n	6 7w	10
Brazonia	t 29 3n	95 45w	28
Brazos	r 29 0n	95 40w	28
Brazza	t 43 20n	16 40w	18
Breadalbane dist	56 33n	4 10w	9
Breaksea	sa 45 32n	166 50e	32
Bream	ha 35 50n	174 38e	32
Brechin	t 56 45n	2 38w	9
Brecknock	t 51 37n	3 24w	8
Brecknock dist	52 0n	3 27w	8
Brecknock Beacons	mts 51 53n	2 35w	8
Breda	t 51 37n	4 47e	12
Bredsund	t 62 26n	5 56e	16
Breechworth	t 36 10s	146 40e	31
Breithorn	mt 46 30n	7 53e	13
Bremanger	t 61 50n	4 48e	16
Bremen	t 53 5n	8 48e	17
Bremer Haven	53 33n	8 34e	17
Bremer Pass	47 0n	11 20e	18
Bremgarten	t 47 21n	8 20e	13
Brentford	t 51 30n	0 18w	8
Brentwood	t 51 37n	0 12e	8
Brescia	t 45 33n	10 15e	15
Breslau	t 51 7n	17 3e	17
Bressa	t 60 8n	1 5w	9
Bressuire	t 46 49n	0 31w	11
Brest	t 48 22n	4 29w	11
Brest Litov	t 52 12n	23 45e	19
Breton	c 45 57n	59 50w	27
Breton Cape dist	46 15n	60 50w	27
Brett	c 35 8n	174 25e	32
Breukelen	t 52 9n	5 7e	12
Brezany	t 49 27n	25 2e	18
Briançon	t 44 55n	6 40e	11
Briansk	t 53 15n	34 15e	19
Briare	t 47 39n	2 46e	11
Bride	r 52 6n	8 0w	10
Brides, St.	b 51 48n	5 10w	8
Bridge of Allan	56 9n	3 55w	9
Bridge of Earn	56 20n	3 23w	9
Bridgenorth	t 52 32n	2 25w	8
Bridgewater	c 38 19n	141 19e	31
Bridlington	t 54 6n	0 13w	8
Bridlington	b 54 3n	0 5w	8
Bridport	t 50 44n	2 44w	8
Briefs Ras	r 25 2n	61 0e	22
Brieg	t 50 51n	17 30e	17
Brieg	t 46 20n	8 1e	12
Brielle	t 51 54n	4 10e	12
Brienz	b 46 46n	8 2e	13
Brienz	t 46 39n	9 35e	13
Brier	t 44 14n	66 25w	27
Brierly Hill	52 30n	2 5w	8
Briey	t 49 15n	5 58e	11
Brighton	t 44 1n	77 47w	27
Brighton	t 37 51n	144 59e	31
Brighton	t 50 49n	0 8w	8
Brighton, New	t 53 26n	3 4w	8
Brignoles	t 43 23n	6 5e	11
Brim	t 26 5s	142 30e	31
Brim's Ness	58 37n	3 40w	9
Brindisi	t 40 39n	18 0e	15
Brioude	t 45 18n	3 22e	11
Brisbane	t 27 30s	153 2e	31
Brisbane	dist 32 0s	149 40e	31
Brisbane	r 27 20s	152 35e	30
Bristenstock	t 46 45n	8 40e	13
Bristol	t 51 28n	2 35w	8
Bristol	b 57 0n	160 0w	6
Bristol Chan.	51 20n	4 0w	8
Britain, New	t 5 30s	151 0e	4
British Isles	23 30n	71 30w	29
Briviesca	t 42 32n	3 20w	14
Brixen	t 46 42n	11 37e	18
Brixham	t 50 23n	3 30w	8
Broach	t 21 45n	73 0e	21
Broad	b 58 14n	6 18w	9
Broad Haven	54 15n	9 53w	10
Broadford	t 57 14n	5 54w	9
Broadway	t 52 3n	6 21w	10
Brocken	mt 51 47n	10 38e	17
Brockville	t 44 35n	75 44w	27
Brod	t 45 10n	18 1e	20
Brodick	t 55 35n	5 9w	9
Broke	t 32 45n	151 8e	31
Broken	b 33 30n	151 12e	31
Broken Cr	r 36 0s	145 40e	31
Bromberg	t 53 8n	18 2e	
Brome	t 45 11n	72 34w	27
Bromsgrove	t 52 20n	2 4w	8
Brönö	t 65 35n	12 20e	16
Bronte	t 37 45n	14 49e	15
Brooklyn	t 40 39n	73 58w	28
Broom, Loch, Lit.	57 52n	5 20w	9
Brora	t 58 1n	3 51w	9
Brora	t 58 2n	3 57w	9
Brora	r 58 2n	4 5w	9
Broseley	t 52 36n	2 30w	8
Brosna	r 53 30n	7 21w	10
Brosna	r 53 16n	7 45w	10
Brothers	pt 46 40n	169 19e	32
Broughton	t 54 17n	3 14w	8
Broughton	is 32 40n	152 20e	31
Broughton	b 39 45n	127 35e	24
Broughton	cr 34 45n	150 26e	31
Broughty Ferry	t 56 28n	2 53w	9
Brouwershaven	51 45n	3 40e	12
Browne	mt 52 50n	118 0w	6
Brown	mt 32 25n	137 58e	31
Brownsville	c 26 2n	97 25w	28
Broye	r 46 59n	7 5w	13
Bruat	t 40 58n	129 52e	24
Bruce	dist 37 40n	147 10e	31
Bruck	t 48 2n	16 47e	18
Bruff	t 52 28n	8 33w	10
Bruges	t 51 13n	3 13e	12
Brugg	t 47 29n	8 12e	13
Bruinisse	t 51 40n	4 6e	12
Brunecken	t 46 48n	11 59e	18
Bruni	t 4 52n	114 50e	4
Brunn	t 49 12n	16 38e	18
Brunner	t 42 46s	171 45e	32
Brunswick	dist 51 52n	10 0e	17
Brunswick	dist 52 27n	11 20e	17
Brunswick	t 31 15n	81 30w	28
Brunswick	t 52 15n	10 30e	17
Brunswick, N.	46 40n	66 40w	27
Brusa	t 40 10n	29 8e	23
Brusa Palanka	t 44 28n	22 27e	20
Brussels	t 50 51n	4 20e	12
Bruton	t 51 7n	2 27w	8
Buccari	t 45 18n	14 30e	18
Buccleugh	dis 35 29n	148 30e	31
Buchan	dis 57 32n	2 10w	9
Buchan Ness	57 2n	1 46w	9
Bucharest	t 44 15n	26 3e	20
Buckhaven	t 56 10n	3 2w	9
Buckie	t 57 40n	2 58w	9
Buckingham	t 52 0n	1 0w	8
Buckingham co	51 40n	0 45w	8
Buckland	dist 31 20s	150 40e	31
Buctouche	r 46 20n	65 0w	27
Buda	t 47 30n	19 4e	18
Buddaoon	t 28 5n	79 10e	21
Buddon Ness	t 56 27n	2 44w	9
Budua	t 42 17n	18 52e	20
Budweis	t 48 58n	14 28e	18
Buen Ayre	t 12 15n	68 15w	7
Buenaventura	t 3 55n	77 10w	7
Bueno	r 40 15n	73 30w	7
Buenos Ayres	t 34 38s	58 22w	7
Buenos Ayres dist	36 0s	60 10w	7
Buffalo	t 42 49n	78 58w	28
Buffalora	t 46 38n	10 15e	13
Bug	r 48 0n	31 0e	19
Bug	r 51 30n	23 50e	18
Bug	r 52 37n	21 30e	19
Bugo	fd 29 40n	69 40e	16
Bugulma	t 54 27n	52 40e	19
Bucksloet	t 52 24n	4 55e	12
Builth	t 52 9n	3 24w	8
Buinsk	t 54 55n	48 22e	19
Buir Nor	t 48 10n	117 15e	24
Buitrago	t 40 59n	3 38w	14
Buix	t 47 28n	7 2e	13
Bujalance	t 37 53n	4 21w	14
Bujaraloz	t 41 29n	0 8w	14
Buka Nor	t 31 50n	91 5e	24
Bulcaresti	t 44 26n	26 6e	20
Bukke	fd 59 20n	5 40e	16
Bulach	t 47 31n	8 31e	13
Bulameen	t 33 18n	70 12e	22
Bulan	t 42 40n	109 30e	24
Buldur	t 37 40n	30 22e	23
Bulgaria	dist 43 30n	26 0e	20
Bullague	r 38 45n	4 10w	14
Bulle	t 46 37n	7 3e	13
Bulier	r 41 50n	171 50e	32
Bulli	t 34 18s	150 50e	31
Bulloah	t 22 50n	91 0e	21
Bulloo Cr	r 29 4s	142 40e	31
Bulovan	t 43 36n	21 35e	20
Bultan Plains	34 0s	147 25e	31
Bulubgurh	t 28 25n	77 24e	21
Buluk	t 70 45n	127 30e	4
Bulunger	r 37 50n	95 30e	24
Bulwudun	t 38 41n	31 8e	13
Bunerana	t 55 8n	7 28w	10
Bundelcund dist	24 30n	80 0e	21
Bundoran	t 54 28n	8 17w	10
Bungay	t 52 27n	1 25e	8
Bungo	str 32 20n	132 30e	24
Bunpoor	t 27 39n	60 17e	22
Buntingford	t 51 57n	0 2w	8
Bunyan	t 36 8n	149 10e	31
Bunyru	t 31 22n	138 42e	31
Bursech	t 27 30n	81 35e	21
Burdekin	r 19 20n	145 20e	30
Burdwan	t 23 15n	87 58e	21
Bure	r 52 37n	1 37e	8
Buren	t 51 55n	5 20e	12
Buren	t 47 8n	7 22e	13
Burford	t 51 48n	1 37w	8
Burg	t 52 15n	11 50e	17
Burgas	t 42 29n	27 31e	20
Burgdorf	t 47 4n	7 38e	13
Burgh	t 53 10n	0 15e	8
Burgh	hd 57 42n	3 29w	9
Burgo	t 41 34n	2 57w	14
Burgos	dist 42 20n	3 40w	14
Burgstein, St.	t 52 10n	7 10e	17
Burhampore	t 24 5n	88 29e	21
Burica	pt 82 3n	82 55w	29
Burka	t 23 45n	58 0e	25
Burketown	t 17 55s	139 30e	30
Burlington	t 40 50n	91 10w	28
Burlington	t 44 30n	73 13w	28
Burlington	b 43 17n	79 55w	27
Burlu	t 38 10n	30 45e	23
Burmah	dist 22 30n	96 0e	21
Burnet	dist 25 40n	151 30e	31
Burnet	r 25 10n	152 0e	30
Burnham	t 52 58n	0 44e	8
Burnley	t 53 47n	2 14w	8
Burntisland	t 56 38n	3 14w	9
Buroojird	t 33 52n	49 6e	22
Burr Cr.	r 30 10n	141 40e	31
Burraboom	t 23 10n	86 30e	21
Burrabudimba	t 33 19n	145 50e	31
Burrow	hd 54 41n	4 25w	9
Burry	r 51 40n	4 5w	8
Burslem	t 53 4n	2 9w	8
Burton	t 45 51n	66 28w	27
Burton on Trent	t 52 48n	1 37w	8
Burung	r 34 0n	96 30e	24
Burwaugur	t 23 10n	84 30e	21
Burwaunee	t 22 5n	75 5e	21
Bury	t 53 36n	2 19w	8
Bury St. Edmonds	t 52 15n	0 41e	8
Busaluk	t 53 0n	52 0e	19
Buschendorf	t 53 10n	16 20e	17
Bushaifa	t 30 25n	27 5w	[illegible]
Busheir	t 29 0n	[illegible]	[illegible]
Bushugoon	t 28 42n	51 5e	[illegible]
Bisk	t 52 40n	[illegible]	4
Buskerud	t 60 20n	[illegible]	16
Buso	c 35 56n	23 37e	[illegible]
Busovatz	t 44 4n	17 55e	[illegible]
Busserach	t 47 23n	7 32e	11
Busud	t 45 3n	18 0e	[illegible]
Butchetch	mt 45 58n	25 20e	[illegible]
Bute	co 55 50n	5 5w	[illegible]
Bute Canal	50 30n	125 0w	[illegible]
Bute, Kyles of	55 55n	5 7w	[illegible]
Bute, Kyles of	55 53n	5 12w	[illegible]
Bute	st 55 43n	5 8w	[illegible]
Bütow	t 54 10n	17 2e	17
Butterworth	t 32 15n	28 8e	[illegible]
Buttons	b 59 0n	95 0w	6
Butzow	t 53 51n	11 59e	17
Buxton	t 53 15n	1 55w	[illegible]
Buy	t 56 21n	5 55w	[illegible]
Buzançois	t 46 52n	1 25e	11
Buzeo	t 45 9n	26 50e	[illegible]
Buzeo	r 45 18n	27 30e	[illegible]
Byela	t 43 30n	25 40e	[illegible]
Byelopolye	t 42 54n	19 56e	[illegible]
Byeturnee	r 21 30n	86 10e	21
Bygdea	t 64 8n	21 0e	[illegible]
Bynoe Inlet	17 25s	140 50e	[illegible]
Byramgore Reef	11 55n	71 40e	[illegible]
Byriat	t 46 14n	27 55e	[illegible]
Byron	c 28 40n	134 30e	31
Byron	t 47 47n	61 27w	27
Bysin	t 35 7n	36 20e	[illegible]
Byske	t 64 0n	21 15e	16

C

	Lat.	Lon.	Map.
Cabenda	t 5 40n	12 10e	[illegible]
Cabes	g 34 10n	10 20e	[illegible]
Cabeza	t 38 38n	8 1w	14
Cabonico	t 20 35n	75 20e	[illegible]
Cabra	r 37 32n	4 50w	14
Cabrach	t 57 20n	3 5w	[illegible]
Cabrera	t 36 45n	21 47e	[illegible]
Cabul	t 32 52n	35 14e	[illegible]
Caccia	r 40 37n	8 1e	[illegible]
Caceres	dist 39 40n	6 0w	14
Cachoeira	t 12 20s	39 0w	7
Cacongo	t 5 0s	12 2e	[illegible]
Caddo Port	t 32 4n	94 7w	[illegible]
Cadell	dist 35 40s	144 4e	31
Cader Berwyn	52 57n	3 25w	[illegible]
Cader Idris	mt 52 41n	3 54w	[illegible]
Cadiz	dist 36 30n	5 50w	14
Cadiz	t 36 31n	6 18w	14
Caen	t 49 8n	0 21w	11
Caernarthen	t 51 51n	4 1w	[illegible]
Caernartheno	51 55n	4 2w	[illegible]
Caernarthen	b 51 3n	4 3w	[illegible]
Caernarvon	t 53 9n	4 16w	[illegible]
Caernarvon	co 53 5n	4 1w	[illegible]
Caesarea Philippi	t 33 15n	35 41e	[illegible]
Caffraria	dist 31 10s	28 5e	[illegible]
Caffraria, Brit.	32 50s	27 30e	[illegible]
Cagli	t 43 33n	12 38e	[illegible]
Cagliari	t 39 12n	9 7e	[illegible]
Caguan	t 2 44n	74 35w	[illegible]
Cahamba	t 32 22n	87 10w	[illegible]
Cahersiveen	t 51 56n	10 13w	[illegible]
Cahir	t 52 22n	7 54w	[illegible]
Cahore Port	t 52 37n	6 12w	[illegible]
Cahors	t 44 26n	1 30e	[illegible]
Caicara	t 7 40n	66 22w	[illegible]
Caicos Bank	22 0n	71 40w	[illegible]
Cairn	dist 34 25s	143 50e	[illegible]
Cairn Gorm	mt 57 6n	3 40w	[illegible]
Cairnsmuir	mt 54 50n	4 22w	[illegible]
Cairntoul	mt 57 2n	3 44w	[illegible]
Cairns	mt 55 15n	4 15w	[illegible]
Cairo	t 30 1n	31 18e	[illegible]
Caithness	co 58 25n	3 30w	[illegible]
Cajabon	t 16 12n	90 20e	[illegible]
Cajamarca	t 7 0s	78 40w	[illegible]
Cajare	t 44 30n	1 23e	[illegible]
Cajatambo	t 10 20s	76 40w	[illegible]
Cala	r 37 55n	6 5w	[illegible]
Calabar Coast	4 0n	6 0e	[illegible]
Calaboza	t 9 0n	67 30w	[illegible]
Calabria	mt 39 0n	16 40e	[illegible]
Calahorra	t 42 18n	1 50w	[illegible]
Calais	t 50 59n	1 51e	[illegible]
Calais	dist 50 50n	2 30e	[illegible]
Calais, St.	t 47 55n	0 62e	[illegible]
Calamna Cr.	r 29 15n	137 50e	[illegible]
Calamocha	t 40 55n	1 0w	[illegible]
Calava	r 58 10n	16 54e	[illegible]
Calcutta	t 22 35n	88 15e	[illegible]
Calder Water	55 51n	3 50w	[illegible]
Caldera Port	t 27 0n	70 10w	[illegible]
Caldy	t 51 38n	4 40w	[illegible]
Caledon	t 34 21n	6 20e	[illegible]

	Lat.	Lon.	Map.
Caledon .....b 12 45s		136 40E	30
Caledonia, New ... .t 21 0s		165 0E	4
Caledonian Canal 56 53N		5 5W	9
Calicut .....t 11 20N		75 50E	21
California...dist 37 40N		121 0W	28
California....g 28 0N		112 0W	6
California, Lower ...dist 28 0N		113 0W	6
Callmere....pt 10 15N		79 55E	21
Calingapatam t 18 20N		84 20E	21
Callan .....t 52 33N		7 23W	10
Callander ....t 56 14N		4 11W	9
Callantsoog ..t 52 50N		4 42E	12
Callarnish.....t 58 9N		6 45W	9
Callao .....t 12 0s		77 10W	7
Callinoe.....t 19 10N		73 15E	21
Callirhoe .....t 31 39N		35 40E	26
Callord.....t 52 20N		11 20E	17
Calne .....t 51 26N		2 0W	8
Calpentyn ....t 8 14N		79 46E	21
Caltanicetta...t 37 27N		14 4E	15
Caltigirone ...t 37 12N		14 31E	15
Caltura.....t 6 37N		80 0E	21
Calvados..dist 49 5N		0 20W	11
Calvados Rocks..... 49 20N		0 25W	11
Calvi .....t 42 33N		8 26E	15
Calzada.....t 38 47N		3 42W	14
Cam.....r 52 18N		0 15E	8
Camana .....t 16 30s		72 40W	7
Cambay .....t 22 18N		72 40E	21
Cambay.....g 21 50N		72 25E	21
Camboja...dist 11 0N		104 30E	4
Camboja....pt 8 35N		104 40E	4
Camborne....t 50 14N		5 19W	8
Cambray.....t 50 12N		3 15E	11
Cambridge ....t 52 12N		0 8E	8
Cambridge..co 52 25N		0 10E	8
Camden.....t 34 20N		80 21W	28
Camden ...dist 34 20N		150 30E	31
Camden.....t 39 58N		74 57W	28
Camden Haven..... 31 40s		152 50E	31
Camel .....r 50 32N		4 40W	8
Camerino ....t 43 4N		13 10E	15
Cameron . ...r 16 0N		85 5W	29
Camerones...b 44 40s		65 30W	7
Cameroon..mts 4 15N		9 12E	5
Cameta .....t 1 55s		49 5W	7
Caminha .....t 41 52N		8 50W	14
Camisea.....r 10 0s		71 45W	7
Camlin .....t 53 54N		8 18W	10
Camogask ....t 46 31N		9 56E	13
Camolin.....t 52 37N		6 25W	10
Campagna....t 40 39N		15 8E	15
Campanella pt 40 34N		14 20E	15
Campaspe ....r 36 5s		144 50E	31
Campbell ....r 33 40s		149 40E	31
Campbellton..t 34 5s		150 52E	31
Campbelltown t 46 38N		168 20E	32
Campbeltown t 55 26N		5 37W	9
Campeachy ..t 19 50N		90 34W	6
Camperdown t 38 16s		143 18E	31
Campine Canal..... 51 15N		5 14E	12
Camplida, S...t 3 10s		13 10E	5
Campo.....t 46 18N		8 28E	13
Campo Fornio t 46 1N		13 10E	15
Campo Major.t 5 0s		42 10W	7
Campo Major.t 5 10s		39 25W	7
Campo Mayor t 39 2N		6 53W	14
Campobasso...t 41 36N		14 39E	15
Campos.....t 21 43s		41 10W	7
Campsie .....t 56 0N		4 13W	9
Cana of Gal...t 32 48N		35 16E	26
Canadian ....r 35 15N		98 0W	28
Canaguan....i 12 41N		61 22W	29
Cananere.....t 12 0N		75 15E	21
Canaro ... dist 13 0N		75 0E	21
Canary .....i 27 40N		15 30W	5
Canary .....is 28 30N		15 0W	5
Canaveral ....c 28 24N		80 35W	28
Candeish ..dist 21 0N		75 0E	21
Candelaria....t 27 30N		55 56W	7
Candia, or Crete .....i 35 15N		25 0E	20
Canea .....t 35 30N		24 1E	20
Canea.....g 35 32N		24 0E	20
Canete .....t 13 0s		76 20W	7
Caniapuscaw. l 54 20N		68 30W	6
Caniapuscaw r 56 30N		68 0W	6
Canicul.....t 46 31N		9 26E	13
Cannes .....t 43 31N		7 2E	11
Cannon City .. 44 30N		118 50W	28
Cano .....i 8 45N		83 50W	29
Canobolas..mt 33 20s		149 3E	31
Canosa .....t 42 44N		17 59E	15
Canso.....c 45 20N		60 58W	27
Canso, Gut of... 45 35N		61 20W	27
Canso.....t 45 21N		61 0W	27
Cantal.....dist 45 2N		2 45E	11
Cantal.....mt 45 2N		2 50E	11
Canterbury dist 43 30s		172 0E	32
Canterbury...t 51 17N		1 5E	8
Canton.....r 23 10N		113 15E	24
Cantvre....dist 55 35N		5 35W	9
C. Coast Castle 5 8N		1 15W	5
Cape Clear....t 51 26N		9 30W	10
Cape Clear...c 51 27N		9 29W	10
Cape Colony dist 31 30s		22 0E	5
Cape River.... 20 45s		146 35E	30
Cape Town.... 33 55s		18 26E	5
Capella .....t 46 36N		9 59E	13
Capoompeta mt 29 27s		152 8E	31
Capoequin....t 52 9N		7 50W	10
Capraja ... ..t 43 3N		9 50E	15
Caprara .....pt 41 6N		8 20E	15
Caprera.....t 41 12N		9 28E	15
Capri.....t 40 33N		14 14E	15
Capua.....t 41 8N		14 10E	15
Caracas.....t 10 30N		66 58W	7
Caratasca Lagoon..... 15 20N		83 50W	29
Caravellas....t 17 40s		39 10W	7
Carbonara ...t 39 9N		9 30E	15
Carcassonne..t 43 14N		2 22E	11
Cardiff.....t 51 29N		3 10W	8
Cardigan .....t 52 5N		4 38W	8
Cardigan.....b 52 30N		4 40W	8
Cardigan.....b 46 9N		62 30W	27
Cardigan....co 52 10N		4 15W	8
Cardwell.....t 18 30s		146 0E	30
Carentan .....t 49 17N		1 14W	11
Carew.....r 44 20s		171 20E	32
Cariacon.....t 12 15N		61 30W	29
Cariato .....t 39 28N		16 50E	15
Caribbean Sea 15 0N		75 0W	6
Carignano.....t 44 54N		7 40E	15
Carini.. .....t 38 8N		13 10E	15
Carinthia ..dist 46 45N		14 0E	18
Carleton .....t 45 15N		66 9W	27
Carlew .....r 21 45s		115 0E	30
Carlingford...t 54 2N		6 11W	10
Carlingford...t 54 3N		6 5W	10
Carlisle .....t 54 54N		2 56W	8
Carlisle.....b 13 6N		59 41W	29
Carlisle, New t 48 0N		65 20W	27
Carlisle, Port... 54 57N		3 12W	8
Carlo Forte...t 39 10N		8 18E	15
Carlopago....t 54 32N		15 5E	18
Carlos, S.....t 40 30N		0 30E	14
Carlos, S.....t 25 2N		67 5W	7
Carlos, S.....t 11 10N		84 45W	29
Carlotte Pass... 46 50N		112 0W	28
Carlow .....co 52 45N		6 48W	10
Carlow .....t 52 50N		6 55W	10
Carlshamn....t 56 11N		14 52E	16
Carlskrona ...t 56 20N		15 10E	16
Carlstadt .....t 59 25N		13 30E	16
Carlton.....t 52 55N		106 20W	6
Carmel .....mt 32 50N		35 0E	23
Carmel .....t 31 26N		35 11E	26
Carmel.....c 32 50N		35 0E	26
Carmeux .....t 44 2N		2 13E	11
Carmona .....t 37 29N		5 39W	14
Carnero.....b 37 30s		73 42W	7
Carnic Alps mts 46 40N		12 40E	15
Carniola ...dist 46 0N		14 30E	18
Carnsore ...pt 52 10N		6 21W	10
Carntogher ..t 54 54N		6 45W	10
Carntual ....mt 52 5N		9 47W	10
Carolina, North....dist 35 37N		80 0W	28
Carolina, South....dist 34 0N		81 0W	28
Caroline.....is 7 0N		156 0E	4
Caron .....r 7 30N		63 8W	7
Caroni.....r 4 52N		61 30W	7
Caroor.....t 11 0N		78 8E	21
Carpathian mts 48 40N		22 0E	20
Carpentras ...t 44 4N		5 4E	11
Carra .....t 53 42N		9 15W	10
Carrara .....t 44 5N		10 7E	15
Carrick....dist 55 10N		4 45W	9
Carrick on Shannon....t 53 57N		8 5W	10
Carrickfergus t 54 43N		5 50W	10
Carrickmacross .....t 53 58N		6 42W	10
Carrigaholt ..t 52 36N		9 43W	10
Carril.....t 42 37N		8 44W	10
Carrion .....t 42 24N		4 39W	14
Carrion .....r 42 50N		4 53W	14
Carron.....t 57 22N		5 35W	9
Carron .....r 57 53N		4 30W	9
Carrowmore...t 54 12N		9 47W	10
Carryarick ..mt 57 2N		4 40W	9
Carse of Gowrie 56 25N		3 13W	9
Carson .....r 39 30N		119 20W	6
Carstairs .....t 55 41N		3 42W	9
Cart .....r 55 54N		4 25W	9
Cartabo.....t 6 18N		58 48W	29
Cartagena....t 10 25N		75 35W	7
Cartage.....t 9 58N		83 50W	29
Cartage .....t 4 45N		76 15W	7
Carvoeiro ....e 39 23N		9 24W	14
Casal Maggiore 44 59N		10 25E	15
Casale.....t 45 7N		8 27E	15
Casalnuovo...t 38 22N		16 7E	15
Cascade....mts 44 0N		121 40W	28
Cascade .....pt 44 0s		168 22E	32
Cascaes.....t 38 43N		9 25W	14
Cascapediac...b 48 10N		65 55W	27
Cascumpeque har 46 49N		64 5W	27
Caserta .....t 41 6N		14 21E	15
Cashel .....t 52 30N		7 52W	10
Cashmere...dist 34 30N		76 0E	21
Cashmere ....t 34 0N		74 55E	21
Casillis .....t 32 2N		150 5E	31
Casino.....t 28 52s		153 6E	31
Caslie Water... 58 1N		4 45W	9
Caspe.....t 41 14N		0 1E	14
Caspian Sea... 42 0N		50 0E	22
Cassandra....t 40 0N		23 25E	20
Cassandra....g 40 5N		23 35E	20
Cassange.....t 9 40s		17 45E	5
Cassano.....t 39 44N		16 21E	15
Cassel.....t 51 18N		2 30E	17
Cassimbazar..t 24 15N		88 15E	21
Castel-a-Mare t 40 41N		14 30E	15
Castel Sardo..t 40 55N		8 43E	15
Castelamare...t 38 1N		12 51E	15
Castelamare..g 38 10N		12 50E	15
Castellane....t 43 52N		6 34E	11
Castello Branco.... t 39 52N		7 26W	14
Castello Rodrigo....t 40 50N		6 50W	14
Castellon de la Plana.....t 39 59N		0 3W	14
Castellum Peregrinorum...t 32 40N		34 57E	26
Castelnaudary .....t 43 20N		1 58E	11
Castelnuova..t 42 26N		18 34E	18
Castelarizo ...t 36 8N		29 38E	23
Castelsarrasin t 44 2N		1 8E	11
Castiglione.... t 45 24N		10 29E	15
Castle Bridge.t 52 22N		6 27W	10
Castle Connell t 52 42N		8 30W	10
Castle Donnington ....t 52 50N		1 20W	8
Castle Douglas....t 54 57N		3 57W	9
Castle of Asia t 40 10N		26 21E	23
Castle of Ambigale.....t 21 25N		31 10E	25
Castle .....pt 40 56N		176 20E	32
Castlebar.....t 53 52N		9 18W	10
Castleblaney..t 54 7N		6 44W	10
Castleconner..t 52 48N		7 12W	10
Castlederg ...t 54 42N		7 36W	10
Castledrn ....t 54 48N		7 35W	10
Castleisland ...t 52 13N		9 28W	10
Castlemaine..t 37 1s		144 8E	31
Castlemaine..t 52 9N		9 43W	10
Castlepollard .t 53 41N		7 18W	10
Castlereagh ..t 53 46N		8 30W	10
Castlereagh ...r 30 30s		148 15E	31
Castleton ....t 53 20N		1 48W	8
Castletown...t 51 39N		9 55W	10
Castletown...t 54 4N		4 44W	8
Castletown of Braemar....t 57 1N		3 25W	9
Castletownsend .....t 51 31N		9 11W	10
Castlewellan .t 54 16N		5 57W	10
Castor .....r 51 0N		57 0E	27
Castres .....t 43 37N		2 19E	11
Castries, Port.. 13 59N		61 1W	29
Castro .....t 43 22N		3 8W	14
Castrogiovanni .....t 37 30N		14 15E	15
Castropol ....t 43 30N		6 58W	14
Castrovillari ..t 39 46N		16 11E	15
Castua .....t 45 23N		14 20W	18
Castuera.....t 38 40N		5 36W	14
Caswell.....sd 45 0s		167 10E	32
Cat.....t 11 35N		37 30E	25
Catalina Sta...t 33 25N		118 20W	28
Catamarca ...t 27 40s		67 0W	7
Catania.....t 37 28N		15 3E	15
Catanzaro.....t 38 59N		16 35E	15
Catastrophe...c 35 8s		135 57E	31
Catharina, S...t 27 35s		48 25E	7
Catherine, St pt 50 35N		1 18W	8
Catherine's, St t 43 9N		79 22W	27
Catoche .....c 21 35N		87 10W	6
Cattaro .....t 42 26N		18 49E	20
Cattaro.....g 42 18N		18 35E	20
Cattskill.....t 42 15N		73 48W	28
Cauca .....r 8 10N		75 20W	7
Caucasus..mts 43 40N		40 40E	19
Caura.....r 7 30N		65 30W	7
Cauten.....r 38 48s		72 50W	7
Cauvery.....r 11 20N		77 50E	21
Cavaliere ....c 36 9N		33 44E	23
Cavalli .....t 35 0N		173 59E	31
Cavan.....co 54 3N		7 20W	10
Cavan.....t 53 59N		7 22W	10
Caviana.....i 0 10N		50 10W	7
Cawdor.....t 57 32N		3 55W	9
Cawndilla. ....l 32 28s		142 0E	31
Cawnpoor.....t 26 30N		80 25E	21
Caxias.....t 4 50s		43 25W	7
Caxoeira.....t 8 0s		41 55W	7
Cayambe... mt 0 10s		78 30W	7
Cayenne .....t 4 58N		52 19W	7
Cayman, Grd. t 19 18N		81 15W	29
Caymanbrack t 19 50N		79 50W	29
Cayo .....t 22 30N		77 30W	29
Cayuga .....t 42 58N		79 52W	27
Cazalia .....t 37 55N		5 49W	14
Cazembe .....t 10 25s		27 8E	5
Cazembe..dist 10 40s		28 0E	5
Ceara .....dist 5 30s		39 30W	7
Ceara, or Fortaleza.....t 3 40s		38 30W	7
Cebaco.....t 7 30N		81 10W	7
Cecina .....r 43 21N		10 5E	15
Cedar.....t 37 40N		112 55W	28
Cedeira .....t 43 30N		8 5W	14
Cefalu .....t 38 0N		14 2E	15
Cehegin.....t 38 5N		1 53W	14
Celebes .....t 2 0s		121 0E	4
Celebes Sea... 3 0s		122 0E	4
Cellar .....hd 58 26N		6 10W	9
Celle .....t 52 38N		10 5E	17
Cenere, Mte..t 46 8N		8 54E	13
Centreville...t 44 25N		115 10W	28
Centreville...t 41 5N		117 25W	28
Centre.....t 46 28s		167 25E	32
Ceram Laut...i 3 50s		131 6E	4
Ceret.....t 42 28N		2 45E	11
Cerigo .....i 36 15N		23 0E	20
Cerigotto .....i 35 52N		23 18E	20
Cerneta .....t 46 41N		10 6E	13
Cerros, F ....t 28 20N		115 18W	6
Cervaro.....r 41 22N		15 40E	15
Cervera.....t 41 40N		1 9E	14
Cervera.....c 42 26N		3 11E	14
Cervi .....t 36 29N		22 58E	20
Cervia .....t 44 15N		12 20E	15
Cesena.....t 44 9N		12 13E	15
Cette .....t 43 24N		3 41E	11
Ceuta .....t 35 54N		5 18W	5
Ceva .....t 44 22N		8 1E	15
Cevennes..mts 44 30N		4 0E	11
Cevio .....t 46 19N		8 38E	13
Ceylon.....i 7 30N		81 0E	21
Chabley .....t 46 4N		7 13E	15
Chagos Arch... 5 20s		72 0E	2
Chagres .....r 9 15N		79 40W	7
Chalbassa....t 22 30N		85 43E	21
Chalcis .....t 33 45N		35 55E	26
Chaleur .....b 47 55N		65 30W	27
Chalky .....b 46 5s		166 35E	32
Chalons .....t 46 46N		4 50E	11
Chalons sur Marne 48 58N		4 21E	11
Chalus .....t 45 38N		0 59E	11
Cham .....t 47 11N		8 26E	13
Chamberry ..t 45 34N		5 55E	11
Chambers....b 12 30s		132 0E	30
Chambers Range..... 14 30s		132 0E	30
Chambly .....t 45 26N		73 28W	27
Chamouny...t 45 55N		6 54E	15
Champions State 36 30s		140 5E	31
Champlain...b 44 37N		73 22W	28
Chanaral.....t 26 20s		70 42W	7
Chanderna-gore .....t 22 50N		88 20E	21
Chanderpoor..t 21 55N		83 15E	21
Chang-chafoo.....t 28 20N		113 5E	24
Chang-chow. t 32 0N		120 5E	24
Chang-chow ..t 24 30N		117 20E	24
Chang-chu....t 22 0N		112 50E	24
Chang-te .....t 36 15N		114 20E	24
Chanza .....r 37 40N		7 21W	14
Chao-choo-foo t 24 53N		113 25E	24
Chao-woo-foo t 27 18N		117 35E	24
Chapala.....t 20 15N		102 40W	6
Chapman ....t 43 50s		172 3E	32
Charente ..dist 45 42N		0 0E	11
Charente Inferieure...dist 45 30N		0 40W	11
Charente.....r 45 55N		0 15E	11
Charing Nor..b 35 20N		96 0E	24
Charlemont ..t 54 27N		6 41W	10
Charlemont ..t 50 10N		4 49E	12
Charles .....c 51 40N		55 30W	6
Charles .....c 37 7N		75 58W	28
Charles.....sd 45 0s		167 8E	32
Charles, St....t 38 46N		90 33W	28
Charleston ..t 38 32N		81 30W	28
Charleston....t 32 50N		80 0W	28
Charlestown ..t 17 5N		62 30W	29
Charlestown of Aboyne ....t 57 4N		2 47W	9
Charleville...t 52 21N		8 41W	10
Charlotte ....t 46 13N		63 7W	27
Charlottenburg .....t 52 31N		13 16E	17
Charney .....t 46 36N		7 9E	13
Charolles.....t 46 25N		4 19E	11
Charters.....t 48 28N		1 29E	11

	Lat.	Lon.	Map
Chateau[illegible]	[illegible]	4 [illegible]	[illegible]
Chateau [illegible]	47 [illegible]	3 [illegible]	[illegible]
Chateau [illegible]	46 [illegible]	[illegible]	[illegible]
Chateau [illegible]	47 [illegible]	1 [illegible]	[illegible]
Chateau Re[illegible]	47 [illegible]	1 [illegible]	[illegible]
Chateau Richer	[illegible]	[illegible]	27
Chateau Salins	48 [illegible]	6 [illegible]	[illegible]
Chateau Thierry	49 [illegible]	3 [illegible]	[illegible]
Chateaurenard	47 [illegible]	1 [illegible]	[illegible]
Chatel[illegible]	46 [illegible]	6 [illegible]	[illegible]
Chatel[illegible]	[illegible]	4 [illegible]	12
Chatellerault	46 [illegible]	0 [illegible]	[illegible]
Chatham	47 [illegible]	65 [illegible]	27
Chatham	[illegible]	[illegible]	[illegible]
Chatham	42 [illegible]	82 [illegible]	27
Chatham	[illegible]	176 [illegible]	[illegible]
Chat[illegible]	[illegible]	7 36E	13
Chatillon-sur-Seine	47 [illegible]	4 32E	11
Chattahoochee	[illegible]	84 [illegible]	28
Chattanooga	[illegible]	[illegible]	28
Chaud[illegible]	46 [illegible]	71 [illegible]	27
Chaumont	[illegible]	5 [illegible]	11
Chaux de Fonds	47 [illegible]	6 [illegible]	13
Chaves	[illegible]	7 [illegible]	14
Che[illegible]	45 [illegible]	61 15W	27
Chee[illegible]	[illegible]	117 [illegible]	24
Che[illegible] bay	27 [illegible]	121 [illegible]	24
Che-kiang [illegible]	29 [illegible]	120 [illegible]	24
Che[illegible]	51 [illegible]	33 24E	24
Che[illegible]	51 52N	0 25E	4
Chelmsford	51 44N	0 [illegible]	4
Cheltenham	51 54N	2 5W	4
Chemnitz	50 [illegible]	12 55E	17
Chenab	32 [illegible]	73 6E	21
Chendaree	24 42N	74 [illegible]	21
Chene	46 12N	6 12E	13
Chepstow	51 [illegible]	2 40W	4
Cher	47 [illegible]	2 30E	11
Cher	47 1N	1 15E	11
Cherbourg	49 [illegible]	1 30W	11
Cherith	32 [illegible]	35 [illegible]	26
Cherso	44 [illegible]	14 25E	13
Chertsey	51 24N	0 30W	4
Cherwell	51 45N	1 15W	4
Chesapeake	38 0N	76 15W	28
Cheshire	53 15N	2 30W	4
Cheshunt	51 43N	0 [illegible]W	4
Chester	44 42N	64 17W	27
Chester	53 11N	2 53W	8
Chester le Street	54 52N	1 34W	8
Chesterfield	53 14N	1 25W	8
Chesterfield Inlet	63 30N	93 0W	6
Chesulloth	32 40N	35 22E	26
Chevaney	47 2N	7 0E	13
Cheviot Hills	55 25N	2 15W	9
Cheviot	55 30N	2 10W	9
Chevroux	46 53N	6 55E	13
Chiapas	16 30N	93 10W	6
Chiavari	44 19N	9 18E	15
Chiaveuna	46 19N	9 24E	13
Chicacole	18 18N	84 59E	21
Chicago	41 56N	87 40W	28
Chicagoff	57 30N	135 30W	6
Chichester	50 49N	0 47W	8
Chico	39 20N	70 20W	7
Chicoutimi	48 0N	71 28W	27
Chiddeh	41 55N	34 3E	23
Chidley	60 30N	65 0W	6
Chielana	36 25N	6 5W	14
Chiem	47 53N	12 28E	17
Chiese	45 50N	10 35E	15
Chieti	42 19N	14 7E	15
Chigmit	61 0N	153 0W	6
Chigny	49 45N	5 20E	12
Chihuahua	28 35N	106 28W	6
Chilca	12 28S	76 40W	7
Chili	32 0S	70 20W	7
Chilka	19 45N	85 30E	21
Chillan	36 10S	72 2W	7
Chillianwalla	32 42N	73 35E	21
Chillon	46 25N	6 55E	13
Chiloe	42 20S	73 50W	7
Chiltern Hills	51 40N	0 50W	8
Chimay	50 4N	4 19E	12
Chimbo	2 10S	79 35W	7
Chimborazo	1 22S	79 20W	7
China	30 5N	109 20E	24
Chincha	13 30S	76 30W	7
Chinchilla	38 57N	1 45W	14
Chin-chow	31 50N	115 10E	24
Ching-tou-foo	30 38N	104 25E	24
Ching-le-pu	12 40N	80 2E	21
Chin-kiang	32 10N	119 40E	24
Ch[illegible]	[illegible]	114 [illegible]	[illegible]
Ch[illegible]	[illegible]	111 [illegible]	[illegible]
Ch[illegible]	[illegible]	7 [illegible]	21
Ch[illegible]	47 [illegible]	[illegible]	[illegible]
Ch[illegible]	27 [illegible]	1[illegible]	24
Ch[illegible]	45 [illegible]	12 [illegible]	13
Chipewyan	[illegible]	111 [illegible]	4
Chippenham	51 [illegible]	2 [illegible]	8
Chippewa	44 [illegible]	91 [illegible]	28
Chippewa	44 [illegible]	79 [illegible]	27
Chipping Norton	51 [illegible]	1 34W	8
Chipping Ongar	51 41N	0 17E	8
Chippeman-creek	47 [illegible]	67 [illegible]	27
Chiquimula	14 [illegible]	89 [illegible]	29
Chiriqui	[illegible]	[illegible]	7
Chittagong	14 [illegible]	76 [illegible]	21
Chittoor	13 [illegible]	79 [illegible]	21
Chivasso	45 [illegible]	7 [illegible]	15
Ch[illegible]	3 [illegible]	77 [illegible]	7
Ch[illegible]	47 [illegible]	0 [illegible]	11
Chiumulhary	28 [illegible]	172 [illegible]	[illegible]
Ch[illegible]	[illegible]	[illegible]	29
Choisy	[illegible]	[illegible]	[illegible]
Choctaw Arch	44 [illegible]	74 [illegible]	7
Chois[illegible]	28 [illegible]	117 [illegible]	24
Chok-ki-kien	12 [illegible]	1[illegible]	24
Cho-king	26 45N	1[illegible]	24
Chorazin	32 [illegible]	[illegible]	26
Chore	25 [illegible]	[illegible]	21
Chorley	53 [illegible]	2 37W	8
Chorrs	38 52N	57 [illegible]	23
Chotbar	25 14N	[illegible]	22
Chozia	56 [illegible]	41 [illegible]	19
Chowa	32 [illegible]	63 [illegible]	22
Christ Church	50 44N	1 45E	8
Christchurch	43 [illegible]	172 [illegible]	32
Christiana	59 [illegible]	10 42E	18
Christiana dist	61 0N	10 40E	18
Christianople	56 15N	16 0E	18
Christianstad dist	59 2N	7 30E	18
Christianstad	58 1N	7 55E	18
Christianshaab	69 0N	51 0W	2
Christiansstad dist	56 2N	13 40E	18
Christianstad	56 4N	14 1E	18
Christian-und	63 10N	7 45E	18
Christenham	59 10N	14 [illegible]	18
Christinestad	62 18N	21 30E	19
Christmas	2 0N	157 0W	2
Christmas	10 20S	105 0E	4
Christophe St	16 2N	71 55W	27
Christoval, S.	21 [illegible]	67 [illegible]	7
Christoval, S. de	16 35N	92 40W	6
Chrudim	49 58N	15 46E	18
Chuapa	31 4S	71 0W	7
Chulchow	40 10N	3 23W	14
Chuisan, or Middle	26 30N	128 0E	24
Chumalari	27 50N	89 20E	21
Chumbul	26 30N	79 0E	21
Chun-te-foo	37 10N	114 40E	24
Chunar	25 10N	83 0E	21
Chun-ning	24 35N	100 0E	24
Chupat	43 20S	66 20W	7
Chupra	25 45N	84 48E	21
Chuquiribamba mt	15 45S	72 50W	7
Chuquisaca	19 0S	64 25W	7
Churapoonjee	25 40N	90 50E	21
Church Hill	54 27N	7 50W	10
Churchill	58 0N	95 0W	6
Churchill Fort	58 45N	94 20W	6
Churchman mt	30 0N	117 35E	30
Churra	32 35N	63 15E	22
Churum	40 32N	34 58E	23
Chusan	38 0N	122 10E	24
Chute a Blondeau	45 34N	74 30W	27
Chutrai	13 35N	30 10E	25
Cieza	38 15N	1 31W	14
Cilli	46 14N	15 18E	18
Cimarron	36 52N	99 0W	28
Cinaloa	26 20N	108 30W	6
Cincinnati	39 9N	84 25W	28
Circars dist	17 30N	83 0E	21
Circassia Proper dist	44 20N	40 30E	19
Circellodite	41 13N	13 4E	15
Cirella	39 37N	15 51E	15
Cirencester	51 43N	1 58W	8
Citlaltepetl mt	19 0N	97 10W	6
Ciudad Real	38 58N	3 49W	14
Cividale	46 6N	13 28E	15
Civitadel Tronto	42 43N	13 37E	15
Civita Vecchia	42 4N	11 45E	15
Civray	46 7N	0 19E	11
Clackmannan	56 7N	3 45W	9
Clackmannan [illegible]	56 [illegible]	3 45W	9
Clair, St.	42 [illegible]	82 [illegible]	27
Clair, St.	46 [illegible]	82 [illegible]	27
Clamecy	47 28N	3 32E	11
Clara	53 2N	7 36W	10
Clare	52 [illegible]	8 [illegible]	10
Clare	53 [illegible]	9 [illegible]	10
Clare	33 [illegible]	138 [illegible]	31
Clare	53 [illegible]	9 1W	10
Clare-Galway	53 21N	8 [illegible]	10
Clare	53 48N	10 [illegible]	10
Claremont [illegible]	29 [illegible]	153 [illegible]	32
Clarence	42 [illegible]	173 57E	32
Clarence Peak	29 [illegible]	172 [illegible]	31
Clarendon [illegible]	4 [illegible]	147 4E	31
Clarens	46 [illegible]	6 [illegible]	13
Clark Range	21 [illegible]	148 [illegible]	30
Clarke	[illegible]	152 [illegible]	31
Clarke mt	[illegible]	148 [illegible]	31
Clarksburg	[illegible]	80 [illegible]	28
Clausthal	[illegible]	1[illegible]	17
Clear Water	[illegible]	74 [illegible]	5
Clement, St.	[illegible]	2 [illegible]	14
Clement, St.	[illegible]	118 [illegible]	28
Clermont	45 47N	3 [illegible]	11
Clermont	49 [illegible]	2 [illegible]	11
Clermont dist	[illegible]	146 [illegible]	30
Cles	46 22N	11 4E	18
Clevedon	51 [illegible]	2 52W	8
Cleveland	41 [illegible]	81 [illegible]	28
Cleveland	1[illegible]	148 [illegible]	30
Cleves	51 [illegible]	6 [illegible]	17
Clew	53 [illegible]	9 45W	10
Cliffy	41 [illegible]	170 [illegible]	32
Clifton	51 27N	2 37W	8
Clifton	43 [illegible]	79 7W	27
Clinton	41 [illegible]	81 34W	27
Clinton-Colden	64 0N	107 0W	6
Clitheroe	53 52N	2 23W	8
Cloates	22 40S	113 50E	30
Clogher	54 24N	7 11W	10
Clogher	53 47N	6 1W	10
Clonakilty	51 37N	8 53W	10
Clonakilty	51 34N	8 50W	10
Clones	54 11N	7 13W	10
Clonmel	52 21N	7 42W	10
Cloud, St.	48 52N	2 14E	11
Cloudy	41 2S	174 10E	32
Clova	56 50N	3 5W	9
Clutha	45 50S	169 3E	32
Clwyd	53 17N	3 22W	8
Clyde	55 50N	4 50W	9
Clyde	55 58N	4 45W	9
Clyth	58 18N	3 15W	9
Coahoma	34 15N	90 40W	28
Coal	54 32N	6 42W	10
Coanza	9 20S	13 30E	30
Coary	4 35S	63 20W	7
Coary	6 0S	65 0W	7
Coast Range mts	40 0N	122 30W	6
Coatbridge	55 52N	4 [illegible]W	9
Coban	15 50N	90 20W	29
Cobbler mt	56 12N	4 48W	9
Cobequid mts	45 30N	63 40W	27
Cobija	22 30S	70 20W	7
Coblenz	50 21N	7 37E	17
Coburg	50 15N	11 0E	17
Coburg	43 56N	78 12W	27
Cocales pt	8 0N	58 52W	29
Cochabamba	17 18S	65 50W	7
Coche	10 45N	64 0W	29
Cochin dist	10 20N	76 30E	21
Cochin	9 55N	76 16E	21
Cochin China dist	14 0N	108 50E	4
Cochinos	22 10N	81 20W	29
Cockburn chan	54 30S	72 0W	7
Cockburn	71 30N	85 0W	6
Cockburn	16 0S	127 55E	30
Cockburn, or Manitoulin	45 56N	83 30W	27
Cockermouth	54 40N	3 22W	9
Cockscomb mt	16 40N	88 30W	29
Cod	42 6N	70 10W	28
Codaya	3 30S	63 0W	7
Codfish	46 46S	167 40E	32
Codroipo	45 56N	13 1E	15
Coeuve	47 27N	7 6E	13
Coffin	36 20S	135 15E	31
Coggeshal	51 52N	0 42E	8
Cognac	45 38N	0 19W	11
Coiba	7 30N	81 45W	29
Coimbatoor	11 2N	77 0E	21
Coire, or Chur	46 50N	9 32E	13
Cojutepeque	13 50N	88 50W	29
Colaire	16 35N	81 10E	21
Colberg	54 9N	15 33E	17
Colchester	51 53N	0 55E	8
Col de Balm	46 2N	7 3E	13
Coldstream	55 39N	2 16W	9
Coleraine	37 35S	141 40E	31
Coleraine	55 8N	6 40W	10
Coleridge	43 10S	171 30E	32
Co[illegible]	11 1[illegible]	79	
Co[illegible]	[illegible]	25	
Coimbra [illegible]	1[illegible]	1[illegible]	
Co[illegible]	33 [illegible]	14[illegible]	
Co[illegible]	54 [illegible]	6	
Co[illegible]	34 [illegible]	149	
Co[illegible]	41 [illegible]	172	
Co[illegible]	44 [illegible]	[illegible]	
Co[illegible]	53 47N	6	
Co[illegible]	45 57N	7	
Co[illegible]	54 11N	5	
Co[illegible]	29 27N	14[illegible]	
Colmar	48 [illegible]	7	
Colmenar, El	[illegible]	4	
Colne [illegible]	53 [illegible]	4	
Colne	51 51N	2	
Colne	51 [illegible]	0	
Co[illegible]	45 1[illegible]	11	
Co[illegible]	50 [illegible]	6	
Co[illegible]	6 [illegible]	79	
Co[illegible]	34 2[illegible]	57	
Colonna	37 [illegible]	34	
Co[illegible]	[illegible]	6	
Colorado	33 4[illegible]	62	
Colorado	35 5[illegible]	113	
Colorado	29 [illegible]	96	
Co[illegible]	45 [illegible]	11	
Columbia	34 [illegible]	80	
Columbia, Brit. dist	52 [illegible]	125	
Columbia	45 [illegible]	121	
Columbia dist	5 [illegible]	74	
Columbretes is	39 [illegible]	[illegible]	
Columbus	[illegible]	84	
Columbus	32 32N	85	
Colville	38 [illegible]	175	
Colville	70 25N	151	
Comacchio	44 41N	12	
Comayagua	14 25N	87	
Comber	54 34N	5	
Combermere dist	[illegible]	148	
Comino	40 [illegible]	9	
Commenagh mts	52 17N	[illegible]	
Commercy	48 44N	5	
Committee	68 [illegible]	87	
Como	45 44N	9	
Como, L. di	46 4N	9	
Comorin	8 [illegible]	77	
Comoro is	11 [illegible]	45	
Comoro	11 [illegible]	43	
Compiegne	49 24N	2	
Compton	45 1[illegible]	71	
Compton, La.	39 [illegible]	85	
Comrie	56 23N	3	
Concan dist	18 [illegible]	74	
Conceicao	19 0[illegible]	4[illegible]	
Conception	36 4[illegible]	71	
Conception	48 [illegible]	51	
Conception	23 5[illegible]	75	
Conception pt	34 2[illegible]	120	
Conches	48 5[illegible]	0	
Concobella	4 4[illegible]	16	
Concord	43 1[illegible]	71	
Condamine	27 [illegible]	15[illegible]	
Condamine	28 5[illegible]	151	
Condom	43 57N	0	
Conegliano	45 52N	12	
Confolens	46 1N	0	
Congarel	34 52N	81	
Congleton	53 [illegible]	2	
Congo dist	6 4[illegible]	14	
Congo, or Zaire	6 0[illegible]	12	
Congoon	27 5[illegible]	52	
Conisone	54 22N	3	
Conn	54 2N	9	
Connecticut dist	41 3[illegible]	72	
Connecticut	43 0[illegible]	72	
Connemara	53 24N	9	
Constance	47 4[illegible]	9	
Constance	47 3[illegible]	9	
Constantina	37 50N	5	
Constantine	36 2[illegible]	6	
Constantinople	41 1N	28	
Constantinople chan	41 10N	29	
Constantinovsk	49 0N	1[illegible]	
Contessa	40 3[illegible]	2[illegible]	
Conway	53 17N	3	
Cook	33 1[illegible]	97	
Cook dist	33 3[illegible]	150	
Cook mt	43 4[illegible]	170	
Cook str	41 2[illegible]	174	
Cook's, or Hervey's	20 0[illegible]	158	
Cookstown	54 39N	6	
Cooma	36 14S	149	
Coonty	20 2[illegible]	81	
Coonamully	29 2[illegible]	1[illegible]	
Cooper Cr	27 4[illegible]	141	
Cooper	36 [illegible]	1[illegible]	
Cooper mt	32 2[illegible]	1[illegible]	

	Lat.	Lon.	Map.
Coorong	t 36 0s	139 30E	31
Coosh Behar	t 26 15N	89 30E	21
Coosy	r 26 15N	87 12E	21
Cootehill	t 54 4N	7 5W	10
Copeland	t 54 41N	5 33W	10
Copenhagen	t 55 40N	12 40E	12
Copiapo	r 27 40s	70 0W	7
Coppermine	r 66 50N	115 0W	6
Coppet	t 46 19N	6 12E	13
Coqua	t 5 2N	74 12W	7
Coquet	t 55 20N	1 31W	9
Coquet	r 55 19N	2 0W	9
Coquimbo	t 29 55s	71 20W	7
Corbeil	t 48 36N	2 30E	11
Cobbiere	t 46 39N	7 7E	13
Corcovado	g 43 0s	73 39W	7
Corcubion	t 43 2N	9 11W	14
Cordova	t 37 51N	4 44W	14
Cordova	dist 38 0N	4 50W	14
Cordova Sa. de	t 31 20s	64 40W	7
Core	t 21 35N	36 50E	25
Corea	dist 37 0N	127 30E	24
Corea	str 35 0N	130 0E	24
Coreae	t 32 4N	35 18E	26
Corentyn	r 5 50N	56 58W	28
Corentyn	r 3 50N	57 32W	7
Corfu	t 39 35N	19 55E	20
Corfu	t 39 35N	19 55E	20
Coria	t 39 54N	6 20W	14
Coringa	t 16 50N	82 22E	21
Cork	t 51 53N	8 28W	10
Cork	co 51 55N	8 45W	10
Cork	har 51 48N	8 17W	10
Corleone	t 37 48N	13 19E	15
Cormagnola	t 44 50N	7 42E	15
Corner	inlet 38 45s	146 30E	31
Corneto	t 42 15N	11 45E	15
Corno	mt 42 30N	13 30E	15
Cornwall	co 50 25N	4 55W	8
Cornwallis	t 75 30N	96 0W	6
Cornwallis	t 45 5N	61 11W	27
Corny	pt 34 52N	137 4E	31
Coro	t 11 22N	69 45W	7
Coromandel Coast	12 0N	80 40E	21
Coromandel	har 36 45s	175 30E	32
Coronada	b 9 0N	83 45W	29
Coronation	is 55 55N	134 0W	6
Corowa	t 35 58s	146 25E	31
Corpus Christi	27 48N	97 35W	28
Correze	dep 45 20N	2 0E	11
Correze	r 45 10N	1 40E	11
Corrib	l 53 22N	9 5W	10
Corrientes	t 27 30s	58 40W	7
Corrientes	c 24 10s	35 20E	4
Corrientes	c 20 22N	105 40W	6
Corrientes	c 38 5s	57 30W	7
Corry wrecking	56 9N	5 45W	9
Corsewall	pt 55 1N	5 10W	9
Corsica	t 42 10N	8 50E	15
Corso	c 42 59N	9 9E	15
Corte	t 42 18N	8 50E	15
Corte	t 51 3N	3 2E	12
Cortes de Ba	22 8N	83 50W	29
Cortona	t 43 25N	12 0E	15
Coruisk	l 57 10N	6 8W	9
Corunna	dist 43 5N	8 20W	14
Corwen	t 52 59N	3 22W	8
Cos	t 56 53N	27 20E	23
Cosenza	t 39 19N	16 16E	15
Cosmoledo	is 9 40s	48 0E	5
Cosne	t 47 22N	2 55E	11
Cossonay	t 46 37N	6 31E	13
Cossya States	25 30s	91 40E	21
Costarica	dist 10 0N	84 0W	6
Cote d'Or	dep 47 25N	4 40E	11
Cote d'Or	mt 47 8N	4 40E	11
Coteau du Missouri	48 30N	102 30W	28
Coteau du Lac	t 45 17N	74 15W	7
Cotes du Nord	dep 48 25N	2 30W	11
Coti	t 0 40N	117 0E	4
Cotopaxi	mt 0 45N	78 45W	7
Cotrone	t 39 7N	17 10E	15
Cotswold Hills	51 40N	2 20W	8
Cottian Alps	mts 44 45N	7 0E	15
Coudres	t 47 24N	70 20W	27
Coulommiers	t 48 48N	3 9E	11
Council Buffs	t 41 15N	95 45W	28
Council Grove	t 38 28N	96 30W	28
Country	bar 45 10N	61 40W	27
Courallie	dist 29 40s	149 28E	31
Courland	dist 56 5N	22 40E	19
Courrendlin	t 47 20N	7 22E	13
Courtelary	t 47 10N	7 5E	13
Courtenay	r 43 26s	172 30E	32
Courtmacsherry	b 51 38N	8 46W	10
Courtown	t 52 38N	6 13W	10
Courtray	t 50 50N	3 16E	12
Coutances	t 49 3N	1 28W	11
Coutras	t 45 2N	0 6W	11
Couvin	t 50 3N	4 30E	12
Cove	t 51 52N	8 16W	10
Covelong	t 12 42N	80 20E	21
Coventry	t 52 25N	1 30W	8
Covilha	t 40 19N	7 30W	14
Cowal	dist 56 5N	5 6W	9
Cowbridge	t 51 27N	3 27W	8
Cowes, West	t 50 45N	1 17W	8
Cowley	dist 35 20s	148 50E	31
Cozumel	t 20 10N	87 70W	6
Cracow	t 50 5N	19 55E	19
Cradock	t 32 11s	25 59E	5
Crail	t 56 15N	2 38W	9
Crathie	t 57 3N	3 13W	9
Crati	r 39 22N	16 15E	15
Crato	t 39 20N	7 30W	14
Cratto	t 7 15s	39 45W	7
Cratto	t 6 5s	61 25W	7
Crediton	t 50 47N	3 38W	8
Cree	r 54 57N	4 30W	9
Crefeld	t 51 20N	6 34E	17
Creil	t 49 15N	2 30E	11
Cremona	t 45 8N	10 1E	15
Creran	t 56 32N	5 18W	9
Crescent City	41 48N	124 1W	28
Crescent	hd 31 12s	153 0E	31
Cressy	t 50 15N	1 55E	11
Creuse	dep 46 2N	2 0E	11
Creuse Petite	r 46 20N	1 50E	11
Crewe	t 53 5N	2 25W	8
Crewkerne	t 50 53N	2 47W	8
Crickhowel	t 51 51N	3 8W	8
Cricklade	t 51 39N	1 51W	8
Criffel Hill	54 56N	3 38W	9
Crimea	dist 45 5N	34 0E	19
Crinan Canal	56 4N	5 30W	9
Crinan	t 56 5N	5 34W	9
Croaghpatrick	mt 53 45N	9 41W	10
Croatia	dist 45 30N	17 0E	15
Crocodile	t 11 50s	135 0E	30
Croisillis	b 41 0s	173 40E	32
Croix, St.	t 46 38N	71 47W	27
Croix, St.	r 45 15N	67 30W	27
Croix, St.	r 46 8N	92 0W	28
Croix, St.	t 45 30N	93 45W	28
Cromarty	t 57 41N	4 1W	9
Cromarty	co 57 39N	4 10W	9
Cromarty, Pt. of	co 57 44N	4 6W	9
Do.	57 39N	4 34W	9
Do.	57 43N	5 17W	9
Do.	57 49N	5 18W	9
Do.	57 41N	5 4W	9
Do.	57 46N	3 56W	9
Do.	57 52N	4 32W	9
Do.	57 52N	4 25W	9
Do.	58 0N	5 10W	9
Do.	57 50N	3 47W	9
Cromarty Firth	57 40N	4 13W	9
Cromer	t 52 51N	1 17E	8
Cronoberg	t 56 45N	15 0E	16
Croobyan	t 35 18s	150 30E	31
Crooked Passage	t 22 50N	74 35W	29
Crookhaven	t 51 28N	9 45W	10
Crossfell	mt 54 43N	2 30W	8
Crossmolina	t 54 6N	9 19W	10
Crowle	t 53 36N	0 48W	9
Crown	pt 44 2N	73 30W	28
Croydon	t 51 23N	0 5W	8
Crozet	is 46 30s	51 0E	2
Cruachan, Ben	mt 56 25N	5 7W	9
Cruden	b 57 23N	1 50W	9
Crumlin	t 54 37N	6 13W	10
Cruz, S.	t 12 20N	69 5W	29
Cruz, Santa	t 36 56N	121 50W	28
Cruz, Sta.	t 34 0N	119 40W	28
Csaba	t 46 40N	21 5E	18
Csik Szereda	t 46 18N	25 48E	18
Csongrad	t 46 42N	20 10E	18
Cuba	t 22 0N	80 0W	28
Cubagua	t 10 52N	64 0W	29
Cubango	r 9 20s	20 20E	5
Cuchullin Hills	57 12N	6 8W	9
Cuddalore	t 11 42N	79 50E	21
Cudrefin	t 46 57N	7 1E	13
Cuellar	t 41 25N	4 18W	14
Cuenza	t 40 4N	2 9W	14
Cuev	t 37 20N	1 59W	14
Cuik	t 51 44N	5 54E	12
Cuileagh	mt 54 12N	7 50W	10
Culdaff	t 55 17N	7 11W	10
Culdaff	b 55 17N	7 9W	10
Culenborg	t 51 57N	5 14E	11
Culgoa	r 28 50s	147 20E	31
Culican	t 25 6N	106 50W	6
Cullen	t 57 42N	2 49W	9
Culloden Moor	57 30N	4 5W	9
Cully	t 46 29N	6 43E	13
Culm	t 53 22N	18 28E	17
Culmsee	t 53 12N	18 37E	17
Culoz	t 45 52N	5 41E	11
Culross	t 56 4N	3 37W	9
Culver	pt 32 50s	125 0E	30
Cumaka	t 3 50s	58 12W	29
Cumana	t 10 28N	64 8W	7
Cumberland	dist 33 50s	151 0E	31
Cumberland co	54 45N	3 0W	8
Cumberland	mts 37 0N	83 0W	28
Cumberland	r 37 0N	88 7W	28
Cumberland	sd 64 30N	65 0W	6
Cumberwell	t 32 30s	151 6E	31
Cumbrae, Gr.	t 55 45N	4 55W	9
Cumbrae, Lit.	t 55 43N	4 57W	9
Cumino	t 36 0N	14 19E	15
Cumnamella	t 28 21s	146 4E	31
Cundapoor	t 13 38N	74 40E	21
Cuneo	t 44 22N	7 32E	15
Cunningham	dist 55 43N	4 30W	9
Cunningham	dist 33 10s	147 25E	31
Cupar	t 56 19N	3 0W	9
Cupica	b 6 37N	77 30W	7
Curacao	t 12 15N	68 50W	7
Curico	t 34 42s	71 27W	7
Curitiba	t 25 42s	49 30W	7
Curitiba	r 25 30s	53 30W	7
Curzola	t 42 57N	17 18E	18
Cushendall	t 55 5N	6 4W	10
Cutch	dist 23 20N	69 30E	21
Cutch	g 22 30N	69 30E	21
Cuvo	r 11 8s	14 0E	5
Cuxhaven	t 53 53N	8 42E	17
Cuyaba	t 15 40s	56 15W	7
Cuyaba	r 14 30s	55 30W	7
Cuyuni	r 6 40N	59 40W	7
Cuzco	t 13 25s	72 0W	7
Cyclades	is 37 10N	25 0E	20
Cypress	pt 20 45N	92 15E	21
Cypriam, St.	b 22 25N	16 30W	5
Cyprus	t 35 0N	33 0E	23
Czegled	t 47 9N	19 47E	18
Czernowitz	t 48 14N	26 10E	18
Czersk	t 53 48N	17 58E	17
Czorikow	t 48 59N	25 55E	18

D

	Lat.	Lon.	Map.
Daba	t 31 15N	79 55E	24
Daberath	t 32 41N	35 24E	26
Dacca	t 23 40N	90 30E	21
Dadur	t 29 30N	67 52E	22
Daghestan	dist 42 0N	48 0E	19
Dago	t 58 55N	22 40E	19
Dahban	t 18 35N	43 40E	25
Dahomey	dist 7 20N	2 0E	5
Daily, Old	t 55 15N	4 47W	9
Daimiel	t 39 3N	3 29W	14
Dairy	sd 71 40N	22 0W	2
Daiwarconda	t 16 40N	78 55E	21
Dakke	t 23 15N	32 50E	25
Dakota	dist 46 0N	100 0W	28
Dal, W.	r 60 27N	14 0E	19
Dalby	t 27 14s	151 18E	31
Dale	fd 61 20N	5 30E	16
Dalen	t 52 42N	6 46E	11
Dalhem	t 50 44N	5 43E	12
Dalhousie	t 48 3N	66 21W	27
Dalhousie	dist 37 0N	144 40E	31
Dalhousie	pt 43 12N	79 20W	27
Dalkeith	t 55 53N	3 4W	9
Dallas	t 32 49N	96 40W	28
Dalmanutha	t 32 47N	35 37E	26
Dalmellington	t 55 20N	4 25W	9
Dalry	t 55 42N	4 45W	9
Dalrymple	t 55 24N	4 37W	9
Damaghan	t 36 9N	54 36E	22
Daman	dist 31 15N	70 0E	21
Damar	t 14 30N	44 35E	25
Damaras	t 21 0s	16 0E	5
Damascus	t 33 32N	36 22E	26
Damaun	t 20 25N	72 55E	21
Damietta	t 31 25N	31 41E	25
Damme	t 51 15N	3 18E	12
Damot	dist 10 30N	37 0E	25
Dampier	dist 36 10s	149 55E	31
Dampier	land 17 0s	122 55E	30
Dan, or Laish	t 33 15N	35 38E	26
Dan	tribe 31 50N	34 50E	26
Dan, part of	tr 33 12N	35 40E	26
Dana, W.	r 15 35N	45 30E	25
Danasir	r 21 30N	44 20E	25
Dandour	t 23 24N	32 59E	25
Dane	r 53 9N	2 0W	8
Dange	r 55 30N	21 0E	17
Danoba	t 33 45N	36 18E	26
Danube	r 45 10N	29 39E	20
Danzig	t 54 21N	18 38E	17
Danzig	g 54 40N	19 10E	17
Danzig	dist 54 10N	19 0E	17
Dara	t 37 8N	40 55E	23
Darab	t 28 52N	54 30E	22
Darampoory	t 12 10N	78 12E	21
Dardanelles	str 40 2N	26 0E	20
Dareel Doab	dist 30 30N	74 0E	21
Dar Fertit	dist 10 0N	16 0E	5
Dar Foor	dist 13 30N	25 30E	5
Dargo-Zan-bo-Tsu	r 31 10N	87 40E	21
Dargle	r 53 12N	6 7W	10
Dargun	t 53 54N	12 50E	17
Darien	g 8 30N	77 20W	7
Darjal Urd	r 38 32N	47 40E	22
Darjeeling	t 27 5N	88 18E	21
Darling	dist 30 30s	150 40E	31
Darling Downs	27 40s	151 40E	30
Darling, Lower	dist 32 40s	144 0E	31
Darling	mt 34 8s	149 0E	31
Darling	r 32 0s	142 40E	31
Darlington	t 54 31N	1 32W	8
Darlington	t 37 58s	143 4E	31
Darmstadt	dist 50 30N	9 0E	17
Darran	mts 25 20N	62 20E	22
Dart	r 50 27N	3 36W	8
Dartmoor Forest	50 33N	3 55W	8
Dartmouth	t 50 20N	3 34W	8
Dartmouth	t 44 38N	63 36W	27
Darwar	t 15 25N	75 5E	21
Darwin	mt 54 40N	69 15W	7
Dasburg	t 50 3N	6 9E	12
Daskesnan	t 32 55N	50 5E	22
Dasson	t 53 54N	11 0E	17
Daulat Dijar	t 34 15N	64 50E	22
Daulatabad	t 36 3N	54 16E	22
Dauphine, ft.	t 19 40N	72 0W	29
Daventry	t 52 16N	1 9W	8
David	t 8 25N	82 30W	27
David's	str 66 30N	53 0W	6
David's, St.	t 17 55N	76 40W	29
David's, St.	t 51 54N	5 15W	8
David's, St.	hd 51 55N	5 18W	8
Davos	dist 46 48N	9 50E	13
Dawlish	t 50 35N	3 27W	8
Dawson	r 24 30s	149 50E	30
Dax	t 43 39N	1 4W	11
Dayton	t 39 52N	84 5W	28
Dead Sea	31 30N	35 30W	26
Deal	t 51 14N	1 24E	8
Dearig, Ben	mt 56 54N	3 51W	9
Dease	str 69 0N	107 30W	6
Debarkeh	t 12 28N	34 47E	25
Debbah	t 18 0N	31 2E	25
Deben	r 52 12N	1 15E	8
Debo	t 15 0N	5 30W	5
Debra Tabor	11 53N	38 5E	25
Debreczin	t 47 32N	21 35E	18
Decatur	t 34 41N	86 54W	28
Deccan	dist 22 30N	91 0E	21
Dedhesa	r 10 15N	35 15E	25
Dee	r 53 18N	3 10W	8
Dee	r 57 8N	2 5W	9
Dee	r 53 52N	6 25W	10
Deel	r 52 33N	8 58W	10
Deela	r 32 45N	68 10E	22
Deer	t 57 0N	102 30W	6
Deer Pond	t 49 0N	57 25W	27
Dees	t 47 7N	23 52E	18
Deesa	t 24 20N	72 5E	21
Dehi Hadji	t 31 20N	65 45E	22
Dehikundi	t 32 55N	65 50E	22
Dehizerg	t 28 26N	55 25E	22
Deir	t 35 20N	40 11E	23
Deir el Kamr	t 33 43N	35 30E	23
Delagoa	b 25 50s	33 0E	5
Delaware	dist 39 15N	75 30W	28
Delaware	r 40 30N	75 0W	28
Delden	t 52 15N	6 43E	12
Delemont	t 47 22N	7 20E	13
Delfshaven	t 51 54N	4 28E	12
Delft	t 52 1N	4 23E	11
Delfzijl	t 53 20N	6 55E	11
Delgado	c 10 40s	40 30E	5
Delhi	dist 23 45N	77 30E	21
Delhi	t 23 40N	77 20E	21
Delikli Tash	t 39 19N	37 10E	23
Deliktash	t 36 22N	30 30E	23
Delitsch	t 51 31N	12 19E	17
Delligo	t 20 10N	30 28E	25
Delvino	t 40 1N	20 15E	20
Demavend	t 35 40N	52 8E	22
Demavend	mt 36 0N	52 5E	22
Dembea	t 12 0N	37 15E	25
Dembecha	t 10 31N	37 16E	25
Dembica	t 50 3N	21 30E	18
Dembra	t 36 12N	30 2E	23
Demer	r 50 58N	5 20E	12
Demerara	r 5 0N	58 28W	29
Demir Hissar	t 41 12N	23 28E	20
Demmin	t 53 55N	13 2E	17
Denab	t 9 48N	31 0E	25
Denbigh	t 53 11N	3 25W	8
Denbigh	co 53 7N	3 25W	8
Dender	r 50 40N	3 48E	12
Dender	r 14 0N	34 0E	25
Dendera	t 26 9N	32 42E	25
Denderwindeke	t 50 48N	4 2E	12
Den Ham	t 52 28N	6 30E	11
Denham Ra.	25 40s	148 30E	30
Denia	t 38 53N	0 3E	14

Dinant 5 17s 4 50s 13
Dinara 44 0s 16 25s 20
Dinaric Alps 44 0s 16 40s 20
Dingle 52 0s 10 14w 17
Dingle 52 0s 10 1w 17
Dingwall 57 0s 4 20w 9
Dinsel 52 0s 4 50s 12
Dinsdale 51 20s 4 25s 12
Diosaing 47 10s 22 0s 14
Diptan 29 0s 40 4s 22
Dirleton 56 0s 2 47w 9
Dirschau 54 0s 15 40w 17
Dirschaem 54 0s 13 37s 17
Disan 17 0s 41 40s 23
Disco 69 0s 32 30w 4
Discovery 36 10s 141 0s 11
Disna 55 0s 29 0s 19
Diss 52 20s 1 7s 4
Dissenna 46 45s 9 0s 13
Dix 5 40s 71 0s 21
Dix Bad 27 40s 33 40s 22
Dixman 31 25s 62 40s 22
Dixs Hill 34 30s 6 20s 17
Dixwaryak 21 20s 45 0s 25
Dixmude 51 0s 2 20s 22
Dixon Entrance 54 40s 135 0w 28
Dixsan 4 0s 41 0s 22
Dixtal 52 0s 44 0s 22
Dixtal Bad 52 0s 43 0s 22
Dizer St 46 0s 4 50s 11
Dizil Nor 45 20s 47 0s 14
Dizla 30 30s 1 5s 24
Dizeper 46 40s 32 0s 19
Dzab 27 10s 70 0s 21
Dzbel 44 45s 14 0s 20
Dzbra 44 30s 21 50s 20
Dzee 11 40s 4 30w 7
Dzhart Bin 36 25s 4 25w 9
Dzhman 4 0s 4 40w 9
Dzeebing 52 0s 6 0s 12
Dzemchem 51 0s 4 10s 12
Dzg Hook 36 0s 2 30w 9
Dzman 41 10s 22 40s 20
Dzka 14 0s 41 0s 21
Dzkam 51 0s 6 0s 21
Dzkam 46 0s 24 40s 14
Dzbeck 46 20s 7 0s 11
Dzle 47 0s 3 30s 11
Dzle La 47 0s 4 0s 11
Dzlenly 52 40s 4 10s 9
Dzlan 56 0s 3 40s 9
Dzlart Tse 31 10s 7 10s 12
Dzlem 56 0s 24 0s 7
Dzmung 31 0s 3 30s 12
Dzna 47 0s 157 30s 12
Dzmar 41 0s 172 20s 12
Dzmlen 45 0s 0 40s 11
Dzmsey Sa 42 20s 2 50s 14
Dzmsey 1 0s 5 30s 12
Dzmodi Dzmar 46 0s 5 10s 15
Dzn 53 0s 1 10w 4
Dzn 57 10s 2 7s 9
Dzn 47 40s 41 0s 19
Dzna Anna 52 0s 1 40w 20
Dzsaghadee 54 20s 5 30s 19
Dzsaw 45 45s 10 40s 17
Don Cossacks dist 48 0s 42 0s 19
Dzsaster 53 0s 1 7s 4
Dzsdin 19 0s 72 20w 20
Dzsdra ..... Ad 5 50s 80 20s 21
Dzsenal 54 20s 4 7w 10
Dzsenal 54 0s 5 30w 10
Dzsenalle 52 10s 8 30w 10
Dzsetz 50 0s 37 0s 14
Dzsgalia ..... dist 10 0s 30 30s 25
Dzsgalia New 13 10s 30 10w 25
Dzsgalia Old 14 10s 30 50w 25
Dzsmazen 52 30s 0 12w 4
Dzsme 66 10s 12 30w 18
Dzso 52 47s 9 10w 10
Dzsm 52 30s 8 14w 9
Dzsm 53 17s 4 24w 9
Dzsm Water 53 20s 4 50w 9
Dzsrbg 52 40s 9 51w 10
Dzsrn 52 20s 5 20w 12
Dzsnak 51 15s 61 5w 22
Dzr 52 30s 24 50s 26
Dzrn 11 40s 37 30w 25
Dzrn 45 41s 7 10s 15
Dzrnk 50 20s 48 0s 22
Dzsn 15 0s 44 20s 23
Dzsnchester 50 40s 2 25w 4
Dzrchester 45 51s 64 50w 27
Dzrdogne ..... dep 45 30s 0 20s 11
Dzrlgne 44 40s 0 35s 11
Dzrbrcht 51 50s 4 40s 12
Dzrf 46 40s 9 30s 11
Dzrn 51 20s 65 40s 22
Dzrk 51 14s 0 20w 4
Dzrch 47 0s 9 40s 15
Dzrch 57 0s 4 1w 9
Dzrch Firth 57 0s 5 50w 9
Dzrn 6 10s 24 50s 20
Dyrn 52 50s 36 21s 27
Dzrpat 58 20s 26 50s 10
Dzrre 23 0s 113 5s 20
Dzrset 50 40s 2 15w 4
Dzrsmond 51 11s 7 20s 17
Dzman 52 20s 35 17s 26
Dzmarnezz 4 0s 4 0s 11
Dzmay 50 21s 7 0s 11
Dzubuna 49 0s 44 45s 19
Dzube ..... dist 47 10s 8 20s 11
Dzube 47 0s 5 40s 11
Dzubri ..... Ad 45 20s 167 0s 32
Dzubtsa 44 50s 171 20s 32
Dzugas 54 0s 4 20w 9
Dzugas 25 40s 137 0s 31
Dzugas Cas 25 10s 4 20w 9
Dzulens 50 10s 2 20s 11
Dzume 56 10s 4 1s 9
Dzum ..... dist 38 20s 146 40s 31
Dzver 51 7s 1 14s 8
Dzver 42 40s 90 10w 27
Dzver 59 1s 75 20w 29
Dzver 51 0s 1 40w 9
Dzver ..... dep 51 0s 1 20s 8
Dzver ..... pt 2 40s 125 40s 29
Dzvern 27 20s 3 30w 9
Dzvey 52 20s 4 0w 8
Dzvn 61 0s 9 20s 16
Dzver Fall 52 20s 9 40s 16
Dzwatabul 20 0s 77 20s 21
Dzwaparnek 54 20s 3 40s 10
Dzwaparnek Ad 54 10s 9 21w 10
Dzwns, The 71 10s 1 20s 4
Dzs W 28 0s 11 0s 3
Dzsc 44 20s 3 45s 11
Dzsc 39 20s 2 20s 14
Dzsc n Mouth 54 0s 61 50w 7
Dzsmond 52 20s 8 0s 13
Dzsdon 51 40s 6 0s 11
Dzsnigan 43 10s 6 20s 11
Dzse ..... dist 29 20s 132 10s 31
Dzsenbergen 5 0s 30 0s 5
Dzsma 41 0s 24 0s 20
Dzsnberg 53 31s 15 40s 17
Dzsmmen 53 40s 10 0s 16
Dzsnce 46 40s 7 50s 11
Dzsnce 44 50s 0 10s 11
Dzsve 46 0s 17 20s 15
Dzsve 45 20s 18 40s 12
Dzsmen 57 20s 131 50s 0
Dzsnbe ..... dep 52 20s 6 40s 18
Dzsnno 39 20s 21 50s 20
Dzsslen 51 0s 11 40s 17
Dzsn 49 40s 1 20s 11
Dzs Hum Sp. mt 47 0s 12 17s 18
Dzsbel 54 0s 0 20s 9
Dzsn 41 40s 11 0s 20
Dzsn 40 0s 20 20s 18
Dzsn vatz 45 20s 21 0s 20
Dzsbak 39 40s 10 30s 18
Dzsbyrak 43 0s 19 10s 20
Dzsbsta 51 40s 6 21w 11
Dzsb Sysz 49 20s 25 40s 18
Dzsbwich 52 10s 2 90w 4
Dzsme ..... dist 44 40s 5 10s 11
Dzsme 44 40s 4 50s 11
Dzsmolary 38 10s 130 0s 31
Dzsmore 54 10s 8 50w 10
Dzsmore 54 20s 6 90w 10
Dzsmond 54 10s 8 30w 10
Dzsmilthie 56 50s 2 20w 9
Dzsmmond 46 0s 51 40w 27
Dzsmmond ..... pt 34 10s 135 10s 31
Dzsmmond-ville 45 30s 72 10w 27
Dzsry 57 0s 174 50s 32
Dzy Tortugas 24 20s 92 50w 28
Dzbbs 52 20s 16s 42s 31
Dzbrn 45 10s 18 40s 19
Dzbln 53 20s 6 20w 10
Dzbln 53 20s 6 10w 10
Dzbln 53 10s 6 5w 10
Dzbqe 42 0s 50 40s 29
Dzcie 24 30s 125 0s 2
Dzdon 54 10s 3 15s 4
Dzdnsen 46 30s 7 10s 11
Dzlley 52 20s 2 7w 4
Dzlley ..... dist 30 20s 132 40s 31
Dzens 41 20s 4 5s 14
Dzffel 51 5s 4 30s 12
Dzffown 57 20s 3 10w 9
Dzgan 52 10s 3 20w 4
Dzsbrs 51 20s 6 45s 17
Dzvelandl ..... dist 51 0s 4 0s 12
Dzkla 49 40s 21 40s 14
Dzke 15 30s 92 50w 29
Dzke 9 5s 84 10w 29
Dzbe 30 10s 62 15w 7
Dzlsgno 41 54s 19 12s 20
Dzlesk 53 20s 8 25w 10
Dzlsie Rve 57 20s 3 40w 9
Dzlwich 51 20s 0 4w 4
Dzmaresq 28 50s 150 40s 31
Dzmbarton 55 50s 4 40s 9
Dzmbarton 56 5s 4 40w 9
Dzmbarton Cas 7 20s 54
Dzmbarton, pt 55 57s 4
Dzmfries 55 5s 3
Dzmfries 55 15s 3
Dzmja 57 20s 85
Dzmmer 52 20s 8
Dzmsterg 45 40s 26
Dzmajec 50 10s 20
Dzmany ..... pt 51 52s 6
Dzrbar 56 0s 2
Dzrbaurt 62 40s 101
Dzrbiane 46 11s 2
Dzrbyrne 53 25s 6
Dzncan-by Ad 46 30s 2
Dzndalk 54 0s 6
Dzndalk 53 57s 6
Dzndas ..... dist 37 20s 141
Dzndas Hills 32 20s 131
Dzndas 11 10s 131
Dzndee 56 20s 2
Dzndi 28 4s 164
Dzndrum 54 13s 5
Dzndin 45 34s 170
Dznfermline 56 4s 2
Dzngarvon 54 31s 6
Dzngarvan 52 5s 7
Dzngerness 59 25s 0
Dzngiven 54 56s 6
Dzngiow 54 27s 4
Dzngre 52 8s 151
Dzngus 15 45s 27
Dznkeld 56 44s 3
Dznkeld 57 45s 142
Dznkervin 51 23s 9
Dznkirk 51 2s 2
Dznkirk 42 30s 79
Dzrkot 16 5s 52
Dzrlas 43 15s 80
Dzniavin 53 5s 6
Dzslep Range 40 50s 165
Dzrmanus 51 32s 9
Dzrmanway 51 42s 9
Dzrmore ..... Ad 52 6s 10
Dzrmanagh 54 22s 7
Dzrner 47 10s 7
Dzrnet 56 56s 2
Dzrnet ..... Ad 56 40s 2
Dzrnose ..... Ad 50 56s 1
Dzrnotar Cas 56 57s 2
Dzrcon 55 56s 4
Dzrquin 52 7s 10
Dzrshaughlin 53 51s 6
Dzrstable 51 54s 0
Dzrstan ..... mts 44 50s 169
Dzrvegan ..... Ad 57 30s 6
Dzrwich 52 17s 1
Dzrance 44 43s 51
Dzrango 24 25s 104
D'Urban Group ..... mts 30 20s 143
Dzrbanga 26 10s 95
Dzrbay 30 21s 5
Dzren 20 47s 6
Dzrham 54 47s 1
Dzrham ..... dist 32 20s 151
Dzrham 54 45s 1
Dzrlach 49 0s 6
Dzrness 58 34s 6
Dzrness Kyle 58 55s 6
Dzrrenstein 46 20s 15
Dzrrow 52 5s 7
Dzrrum 26 25s 92
Dzrsey 51 36s 10
Dzrsley 51 41s 2
D'Urville 40 47s 174
Dzrwa 43 0s 70
Dzshak 52 14s 44
Dzsewur 14 30s 129
Dzsseldorf 51 15s 6
Dzch 57 14s 5
Dzhel 57 1s 3
Dzteah 25 30s 78
Dzton 44 0s 136
Dzvno 41 27s 17
Dzvna 63 30s 42
Dzvna 61 30s 46
Dzle 50 52s 4
Dzart 56 7s 3
Dzmdalk Stat 49 45s 36

E

Earbuel Fer 51 0s 4
Eagle ..... mt 54 30s 4
Eagle Rock 13 30s 111
Eahport 57 30s 7
Earlston 55 37s 2
Earn ..... Loch 56 25s 4
Earn 56 30s 2
Earnslaw ..... mt 44 0s 10
Easdale 56 17s 3
Eask 54 42s 0

	Lat.	Lon.	Map.
Easky	t 54 17N	8 58W	10
Easky	r 54 13N	8 56W	10
East	c 66 15N	169 40W	4
East	har 21 30N	71 30W	29
EastIndiaCo.'s Islands	24 30N	52 40E	25
East Main	dist 55 0N	75 40W	6
East Main	r 52 0N	76 0W	6
East	pt 46 27N	61 57W	27
Eastbourne	t 50 47N	0 18E	8
Easter	i 27 20S	109 30W	2
Ebal	mt 32 15N	35 14E	26
Ebenezer	t 36 15S	142 3E	31
Eboe, Lit	5 15N	6 17E	5
Eboli	t 40 35N	15 5E	15
Ecclefechan	t 55 4N	3 16W	9
Echallens	t 46 38N	6 38E	13
Echarate	t 11 10S	72 15W	7
Echternach	t 49 48N	6 25E	12
Echuca	t 38 6S	144 52E	31
Ecija	t 37 30N	5 8W	14
Eckernförde	t 54 28N	9 50E	16
Eclepens	t 46 39N	6 32E	13
Ecloo	t 51 11N	3 34E	12
Ecuador	dist 0 0	79 0W	7
Eda	i 59 10N	2 47W	9
Edam	t 52 30N	5 5E	12
Edd, or Eld	t 13 58N	41 36E	25
Edderachillils	t 58 20N	5 5W	9
Eddystone Light House	50 6N	4 15W	8
Eden	t 37 1S	149 55E	31
Eden	r 56 21N	2 50W	9
Edenderry	t 53 20N	7 3W	10
Eder, Gr.	51 34N	9 9E	17
Edfoo	t 25 0N	32 54E	25
Edgecumbe	mt 38 5S	176 50E	32
Edge	hills 52 5N	1 30W	8
Edgeworth-town	t 53 42N	7 36W	10
Edhra	t 33 0N	36 20E	23
Edinburgh	t 55 57N	3 12W	9
Edinburgh	co 55 50N	3 20W	9
Edirne	dist 41 45N	26 20E	20
Ediste	r 32 37N	80 15W	28
Edolo	t 46 11N	10 19E	15
Edrei	t 32 55N	36 15E	26
Eduden-kolkot	47 50N	111 50E	24
Edumia	t 32 3N	35 22E	26
Edward	t 47 22N	72 16W	27
Eem	r 52 11N	5 20E	12
Ega	r 42 35N	2 5W	14
Ege	t 16 15N	16 10E	5
Egedes Land	68 0N	30 0W	6
Eger	t 50 4N	12 22E	17
Eger	r 50 7N	12 5E	18
Egerdir	t 37 52N	30 55E	23
Egerdir	t 38 0N	31 0E	23
Egeri	t 47 9N	8 34E	13
Egersund	t 58 28N	6 0E	16
Egga	t 8 40N	6 10E	5
Eggiwyl	t 46 53N	7 48E	13
Egin	t 39 22N	39 4E	23
Egina	i 37 30N	23 40E	20
Egina	t 37 45N	23 15E	20
Eglisau	t 47 35N	8 30E	13
Eglon	t 31 34N	34 47E	26
Egmont	b 46 35N	64 10W	27
Egmont	c 39 20S	173 44E	32
Egmont	mt 39 18S	174 2E	32
Egremont	i 54 29N	3 32W	8
Egripo	i 38 26N	23 37E	20
Eibenschitz	t 49 9N	16 25E	18
Eider	r 54 15N	8 45E	16
Eidsvald	l 60 25N	11 40E	16
Eifel Geb.	mts 50 20N	6 30E	17
Eig	t 56 55N	6 7W	9
Eiger	t 46 35N	8 0E	13
Eight Degrees chan	8 0N	72 30E	21
Eil	loch 56 50N	5 13W	9
Eimaks	dist 34 40N	64 0E	22
Eindhoven	t 51 26N	5 29E	12
Eisenach	t 50 58N	10 18E	17
Eisenburg	dist 47 0N	16 30E	18
Eisenerz	t 47 31N	14 56E	18
Eisleben	t 51 32N	11 34E	17
El wid, el	t 17 40N	42 0E	25
Ejea	t 42 7N	1 6W	14
Ekaterinstadt	t 51 45N	46 45E	19
Ekaterinburg	t 56 45N	60 50E	19
Ekaterinoslav	t 48 25N	35 0E	19
Ekaterinoslav dist	48 30N	36 30E	19
Ekesjo	t 57 40N	15 3E	16
Ekrom	t 31 50N	34 50E	26
El Dispoblado dist	21 45S	66 0W	7
El Gran, Chaco dist	24 0S	60 30W	7
El Hajar	dist 14 10N	47 45E	25
El Pasco	t 32 0N	104 0W	28
Elabuga	t 55 45N	52 28E	19
Elah	t 26 28N	38 20E	25
Elah Valley	31 39N	35 0E	26
Elau	t 17 25N	28 50E	25
Elba	i 22 20N	36 30E	25
Elba	t 42 46N	10 20E	15
Elbe	r 50 14N	14 30E	18
Elbe	r 53 53N	9 5E	16
Elberfeld	t 51 15N	7 9E	17
Elbeuf	t 49 15N	1 0E	11
Elbing	t 54 10N	19 24E	17
Elbruz	mt 43 17N	42 17E	19
Elburg	t 52 27N	5 51E	12
Elburz	mts 36 30N	50 40E	22
Elchstadt	t 48 50N	11 10E	17
Ele	t 43 50N	81 10E	24
Elealeh	t 31 49N	35 50E	26
Elephant	t 61 30S	54 0W	2
Elephantine	t 24 5N	32 55E	25
Eletz	t 56 40N	34 0E	19
Elfdal	t 61 20N	14 0E	16
Elfta	t 61 30N	16 0E	16
Elgg	t 47 29N	8 51E	13
Elgin	co 57 35N	3 25W	9
Elgin	t 57 38N	3 19W	9
Elgundel	t 18 25N	79 25E	21
Elias, St.	mt 37 5N	22 20E	20
Elie	t 56 11N	2 49W	9
Eliwend	mt 34 50N	48 25E	22
Elizabeth	c 54 20N	142 55E	6
Elizabethgradt	48 30N	32 30E	19
Elizabethstadt	46 10N	24 40E	18
Ellesmere	t 52 54N	2 53W	8
Ellesmere	t 43 48S	172 45E	32
Ellesmere	dist 78 30N	82 0W	6
Ellewoutsdyk	t 51 24N	3 50E	12
Ellice	t 8 30S	179 20E	4
Ellichpoor	t 21 18N	77 30E	21
Ellon	t 57 22N	2 4W	9
Ellore	t 16 40N	81 10E	21
Ellwangen	t 48 57N	10 9E	17
Elm	t 46 54N	9 9E	13
Elmina	t 5 30N	1 30W	5
Elouges	t 50 24N	3 43E	12
Elphin	t 53 51N	8 12W	10
Elphinstone	t 37 5S	144 14E	31
Elsinore	t 56 3N	12 38E	16
Elster	t 51 24N	12 5E	17
Elsterwerder	t 51 29N	13 32E	17
Elusa	t 31 6N	34 46E	26
Elverum	t 60 55N	11 35E	16
Ely	t 52 24N	0 16E	8
Emba	r 47 0N	56 0E	4
Embden	t 53 22N	7 13E	17
Embrach	t 47 30N	8 35E	13
Embrun	t 44 35N	6 29E	11
Emek	t 32 58N	35 13E	26
Emerald	t 57 10S	163 0E	2
Emfras	t 12 13N	37 38E	25
Emil	r 46 50N	82 0E	24
Emilia	dist 44 30N	11 0E	15
Emineh	c 42 41N	27 55E	20
Emmaus	t 31 51N	35 1E	26
Emmen	r 47 1N	7 40E	13
Emmen-thal	t 46 55N	7 44E	13
Emmerich	t 51 50N	6 13E	12
Empire City	43 25N	124 20W	28
Empoli	t 43 42N	10 51E	13
Ems	t 46 48N	9 27E	13
Ems, E.	r 53 36N	6 50E	12
Ems, W.	r 53 34N	6 40E	12
Enara	t 68 55N	27 15E	19
Enard	t 58 7N	5 20W	9
Encounter	b 36 10S	139 20E	31
Enderby Land	66 0S	50 0E	2
Enderes	t 40 8N	38 18E	23
Endor	t 33 38N	35 25E	26
Enfield	t 53 24N	6 49W	10
Engadin Ober	46 35N	9 58E	13
Enganim	t 32 27N	35 20E	26
Engedi	t 31 29N	35 26E	26
Engelberg	t 46 49N	8 25E	13
Engelschman, Plaat	53 26N	6 0E	12
Enghien	t 50 41N	4 3E	12
England, New dist	30 0S	151 20E	31
England, New, Range	30 0S	151 35E	31
Enguera	t 38 50N	0 40W	14
Enkhiuzen	t 52 41N	5 19E	12
Ennel	t 53 27N	7 23W	10
Ennis	t 52 51N	8 59W	10
Enniscorthy	t 52 30N	6 35W	10
Enniskillen	t 54 22N	7 38W	10
Ennistimon	t 52 56N	9 18W	10
Enns	r 47 50N	14 38E	18
Eno	t 62 52N	30 15E	19
Enontekis	t 68 35N	22 0E	19
Enos	t 40 41N	26 4E	20
Enotaevsk	t 47 15N	47 0E	19
Enschede	t 52 14N	6 54E	12
Entlibuch	t 46 59N	8 3E	13
Entlibuch	r 46 58N	8 0E	13
Entre Rios	dist 31 0S	59 0W	7
Entremont, de	t 46 0N	7 12E	13
Enzeli	t 37 29N	49 30E	22
Eo	r 43 10N	6 55W	14
Eperies	t 48 58N	21 15E	18
Epernay	t 49 2N	3 56E	11
Ephraim	mts 32 5N	35 12E	26
Ephraim	tribe 32 8N	35 13E	26
Epinac	t 47 0N	4 31E	11
Epinal	t 48 10N	6 30E	11
Epirus	dist 39 30N	20 40E	20
Episcopi	b 34 35N	32 50E	25
Epsom	t 51 20N	0 15W	8
Erbil	t 36 10N	44 0E	23
Erdek	t 40 24N	27 46E	23
Erdmannen	t 53 31N	21 28E	17
Eregli	t 37 31N	34 8E	23
Erekli	t 41 20N	31 30E	23
Eresma	r 41 15N	4 30W	14
Erfurt	t 50 59N	11 3E	17
Eriboll	loch 58 33N	4 38W	9
Ericht	t 56 50N	4 20W	9
Ericht	r 56 42N	4 25W	9
Erie	t 42 8N	80 7W	28
Erie	t 42 15N	81 0W	27
Eriskay	i 57 5N	7 15W	9
Erisort	loch 58 5N	6 30W	9
Erivan	t 40 12N	44 31E	19
Erivan	t 46 24N	6 35E	13
Erjisch-tagh	mt 38 30N	35 10E	23
Erkeneh	r 41 15N	27 0E	20
Erlach	t 47 3N	7 6E	13
Erlangen	t 49 35N	11 1E	17
Erlau	t 47 53N	20 23E	18
Ermenek	t 36 40N	32 51E	23
Erne, Upper	t 54 13N	7 30W	10
Erne	t 54 28N	7 50W	10
Erne	r 54 28N	8 3W	10
Eroa	t 36 50S	145 48E	31
Erquelinnes	t 50 21N	4 8E	12
Errigal	mt 55 2N	8 7W	10
Erris	hd 54 18N	10 0W	10
Ertvelde	t 51 12N	3 45E	12
Erzgebirge	mts 50 40N	13 30E	18
Erzingan	t 39 30N	39 50E	23
Erzeroom	dist 40 0N	41 0E	23
Erzroom	t 39 55N	41 18E	23
Esch	t 49 30N	5 59E	12
Eschenbach	t 47 8N	8 18E	13
Eschol	val 31 32N	35 8E	26
Eschwege	t 51 11N	10 4E	17
Escocesa	b 19 15N	70 0W	29
Escorial, El	t 40 34N	4 5W	14
Escumenac	c 47 4N	64 48W	27
Esdud	t 31 45N	34 41E	26
Esfardian	t 31 30N	51 59E	22
Eshtemoa	t 31 23N	35 8E	26
Esk, N.	r 56 45N	2 27W	9
Esk	r 54 23N	3 20W	8
Esk	r 54 27N	0 53W	8
Esk	r 54 59N	3 5W	9
Esk	r 55 11N	3 5W	9
Esk, S.	r 56 30N	3 5W	9
Eskdale	t 54 23N	3 17W	9
Eski Adalia	t 36 48N	31 22E	23
Eski Baba	t 41 27N	27 3E	20
Eski Mosul	t 36 35N	42 43E	23
Eski Sagra	t 42 30N	25 40E	20
Eski Shehr	t 39 41N	30 39E	23
EskiStamboul	t 39 44N	26 10E	23
Esla	r 42 35N	5 18W	14
Esmeralda	t 3 10N	65 50W	7
Esmeraldas	r 0 50N	79 45W	7
Esneh	t 25 16N	32 35E	25
Espalion	t 44 31N	2 48E	11
Esparza	t 10 5N	84 40W	29
Esperance	b 33 50S	122 0E	30
Espinosa	t 43 2N	3 28W	14
Esquimaux	t 68 30N	124 0W	6
Esseg	t 45 35N	18 41E	18
Essen	t 51 28N	7 1E	17
Essequibo	r 7 10N	58 25W	7
Essex	co 51 45N	0 30E	8
Esslingen	t 48 45N	9 19E	17
Essang	t 48 20N	16 30E	18
Estancia	t 11 20S	37 20W	7
Estavayer	t 46 50N	6 51E	13
Este	t 45 12N	11 39E	15
Estella	t 42 36N	2 4W	14
Estepa	t 37 18N	4 57W	14
Estepona	t 36 25N	5 10W	14
Esthonia	dist 59 5N	26 0E	19
Etalle	t 49 40N	5 36E	12
Etampes	t 48 25N	2 10E	11
Etawah	t 26 50N	79 5E	21
Etham	t 31 41N	35 11E	26
Etienne, St.	t 45 24N	4 22E	11
Etive	loch 56 28N	5 10W	9
Etna	mt 37 43N	14 58E	15
Etoges	t 48 52N	3 59E	11
Eton	t 51 30N	0 35W	8
Etsch	r 46 38N	11 0E	18
Ettrick	r 55 28N	3 2W	9
Eu	t 50 2N	1 26E	11
Eubobo	t 54 30N	151 10E	30
Eugene City	44 21N	123 20W	28
Eupatoria	t 45 12N	33 22E	19
Eupen	t 50 37N	6 2E	12
Euphemia, S.	g 38 50N	16 5E	15
Euphrates, E.	r 39 0N	41 40E	23
Euphrates, W.	r 39 20N	39 30E	23
Eure	dep 49 5N	1 0E	11
Eure et Loir	dep 48 25N	1 30E	11
Eure	r 48 29N	1 10E	11
Europa	t 22 20S	40 20E	5
Eurotas	r 37 5N	22 26E	20
Euskirchen	t 50 40N	6 46E	17
Eustache, St.	t 45 33N	74 0W	27
Eustatius, St.	t 17 28N	63 3W	29
Euston	t 34 32S	142 31E	31
Eute	mt 50 50N	16 30E	17
Eutin	t 54 10N	10 38E	17
Evelyn	dist 37 35S	145 40E	31
Everard	c 37 45S	149 16E	31
Everest	mt 27 50N	86 55E	21
Evergem	t 51 7N	3 42E	12
Evesham	t 52 5N	1 56W	8
Evionaz	t 46 10N	7 1E	13
Evolene	t 46 6N	7 29E	13
Evreux	t 49 1N	1 10E	11
Ewanmar	dist 31 32S	148 10E	31
Ewe	loch 57 53N	5 43W	9
Exaltacion	t 12 25S	65 25W	7
Exe	r 51 7N	3 35W	8
Exeter	t 50 43N	3 32W	8
Exmoor	t 51 7N	3 50W	8
Exmouth	t 50 37N	3 24W	8
Exmouth	mt 31 12S	148 59E	31
Explait	r 49 0N	56 0W	27
Exuma, Gr.	t 23 25N	75 50W	29
Exuma, St.	23 25N	75 30W	29
Exuma Sound	24 0N	76 0W	29
Eye	t 52 19N	1 9E	8
Eye	pen 58 13N	6 13W	9
Eyemouth	t 55 52N	2 7W	9
Eylau	t 54 24N	20 39E	17
Eyenort	t 57 12N	6 21W	9
Eyeoon	t 26 30N	43 40E	25
Eyre	dist 34 20S	139 28E	31
Eyre Court	t 53 12N	8 8W	10
Eyre	t 38 20S	137 20E	31
Eyre	r 43 23S	172 40E	32
Eyria	pen 33 20S	136 0E	31
Ezcaray	t 42 17N	3 10W	14
Ezzarab, el	t 18 15N	33 59E	25

F

	Lat.	Lon.	Map.
Faaborg	t 55 5N	10 15E	16
Fabriano	t 43 18N	12 51E	15
Fadievskoi	t 75 30N	144 30E	4
Faenza	t 44 18N	11 51E	15
Fahlun	t 60 38N	15 40E	16
Faido	t 46 29N	8 46E	13
Fair Head	55 14N	6 9W	10
Fair	t 59 32N	1 37W	9
Fairweather	mt 59 5N	138 40W	6
Fakih	r 42 15N	27 18E	20
Falaise	t 48 51N	0 10W	11
Falcone	c 40 59N	8 11E	15
Falkenberg	t 56 55N	12 30E	16
Falkirk	t 56 1N	3 48W	9
Falkland	t 56 15N	3 12W	9
Falkland, E.	t 51 30S	58 30W	7
Falkland, W.	t 51 40S	60 0W	7
Falkland	is 51 35S	59 0W	7
Falkland	sd 51 30S	59 0W	7
Falknis	mt 47 9N	9 35E	13
Falkoping	t 58 10N	13 30E	16
Falliyan	t 30 10N	51 45E	22
Falmouth	t 50 9N	5 10W	8
Falmouth	har 50 10N	5 8W	8
False Bay	34 15S	18 40E	5
False Hoki-anga	r 35 18S	173 10E	32
False	pt 20 25N	87 5E	21
Falster	t 54 50N	12 0E	16
Falsterbö	t 55 25N	12 48E	16
Falsti	t 46 20N	28 15E	20
Famagousta	t 35 9N	33 57E	23
Fane	r 53 57N	6 27W	10
Fannich	l 57 38N	5 3W	9
Fanning	i 4 0N	159 40W	2
Fano	t 43 50N	13 1E	15
Fano	t 55 25N	8 25E	16
Fano	i 39 51N	19 20E	20
Fanod	hd 55 17N	7 37W	10
Farah, El	21 5N	44 25E	25
Farahabad	t 36 50N	53 14E	22
Farewell	c 59 55N	44 0W	6
Farewell	c 40 30S	172 46E	32
Farinjah	t 20 25N	77 30E	21
Farki Su	r 34 10N	50 40E	22
Farland	pt 55 9N	8 17W	10
Farn	is 55 39N	1 35W	8
Farnham	t 51 13N	0 48W	8
Faro	t 58 2N	19 18E	16
Faroe	is 61 30N	7 0W	2
Farout	hd 58 36N	4 45W	9
Farquhar	c 23 30S	113 50E	30
Farquhar	is 10 15S	51 0E	5
Farquhar Inlet	31 58S	152 38E	31
Farrar, Gl.	str 57 25N	4 37W	9
Farrar	is 19 28N	40 50E	25
Farringdon	t 51 40N	1 34W	8
Farsa Ras	c 25 0N	61 21E	22

G

Gaba	f 47	5w	17	6s	9
Gaba	f 32	1s	35	16s	8
Gabbarra	f 45	51s	64	[illegible]	5
Gabbara	f 32	35w	35	1w	8
Gabie End	[illegible]	[illegible]	176	19s	17
Gabo	f 37	3w	149	3s	17
Gaboon	[illegible]	2s	9	3w	5
Gabriel	m 51	21s	9	25w	10
Gabriel	[illegible]	[illegible]	1	25w	16
Grabrova	f 42	3w	25	17s	20
Gaca	f 46	22s	19	35s	18
Gad	[illegible]	5s	35	60s	18
Gadara	f 32	0s	35	66s	18
Gadd	f 63	35s	20	36s	18
Gadeon	f 15	0s	46	30s	15
Gador Sade	f 40	3w	0	60w	16
Gaeta	f 41	13s	13	35s	15
Gaeta	g 41	10w	15	60s	15
Gagetown	f 45	45s	66	15w	5
Gagry	f 43	30w	40	10s	19
Gaid Thal	46	40s	13	0s	19
Gaih, or Gilk	f 26	23s	60	25s	22
Gailac	f 43	55s	1	15s	11
Gainsborough	53	20s	0	41w	9
Gairdner	f 31	40s	135	50s	21
Gairloch	dist 37	20s	[illegible]	[illegible]	9
Gairloch	f 37	43w	[illegible]	[illegible]	9
Galashiels	f 55	36s	[illegible]	[illegible]	9
Galatz	f 45	25w	25	[illegible]	9
Galenstock	m 46	30s	[illegible]	[illegible]	11
Galeata	pt 10	10w	[illegible]	[illegible]	9
Galera	pt 10	50w	[illegible]	[illegible]	9
Galgo	f 47	20w	[illegible]	[illegible]	9
Galilee	dist 32	56s	[illegible]	[illegible]	9
Galilee	m 32	30s	35	30s	9
Galitch	f 36	30w	42	30s	9
Gallas	bride 2	0w	37	0s	1
Gallo, Pt. de	6	2s	80	10s	9
Gallegos, Port	f 51	40s	60	50w	7
Gallen, St.	f 47	10w	9	10s	9
Galley	bd 51	31s	4	15w	9
Gallinas	pt 12	25s	71	30w	1
Gallipoli	f 40	35s	28	30s	9
Gallipoli	f 40	2s	17	57s	9
Gallo	f 36	44s	21	30s	9
Gallo, C. di	f 36	12w	13	15s	9
Galloway	dist 55	0s	4	10w	1
Galloway, Mull	54	30s	4	30w	1
Galloway, New	f 55	5s	4	30w	1
Galsory	m 61	30w	30	0s	3
Galston	f 55	35w	4	10w	1
Galt	f 43	30s	92	20w	3

	Lat.	Lon.	Map.
...mts	52 21N	8 5W	10
n....t	29 10N	95 4W	28
....co	53 20N	9 0W	10
....t	53 16N	9 4W	10
....b	53 10N	9 20W	10
....t	32 46N	35 42E	26
....r	13 20N	16 20W	5
....t	35 10s	136 29E	31
....t	37 50s	140 52E	31
....mt	37 50s	140 45E	31
....t	23 10s	135 0W	2
....t	8 15N	36 10E	5
Kar-			
....t	63 43N	23 15E	19
....t	57 55N	16 22E	16
il....	54 5N	9 0W	10
....t	71 10N	28 15E	16
....t	3 10N	41 0E	5
ue...t	44 20N	76 15W	27
....t	41 5N	0 32E	14
....t	12 28N	4 38E	5
mp.of	11 20N	3 40E	5
....r	12 8N	36 30E	25
br ..t	26 55N	31 20E	25
....r	21 25N	89 0E	21
r....t	22 0N	84 42E	21
....t	19 25N	85 8E	21
....t	37 52s	174 35E	32
....t	48 42N	27 16E	20
sh...t	46 42N	7 26E	13
nne..c	36 5s	137 30E	31
....t	16 48N	0 20E	5
....t	44 35N	6 5E	11
....t	32 20N	80 0E	24
....r	46 45N	123 50E	24
....t	53 57N	8 28W	10
..dep	44 2N	4 0E	11
....t	45 40N	10 25E	18
....t	56 3N	4 50W	9
prom	41 48N	16 12E	15
....b	47 40N	58 35W	27
o....t	41 11N	13 46E	15
...dist	57 20N	2 37W	9
....b	25 0N	15 0W	5
...dep	43 25N	1 20E	11
....r	44 45N	0 30W	11
....t	25 35N	90 40E	21
....t	57 5N	4 58W	9
....t	66 20N	100 0W	28
....t	53 54N	2 46W	8
....r	46 47N	0 49E	11
....t	51 59N	6 41W	10
....r	24 50s	114 0E	30
....t	39 45N	90 0E	21
....b	48 45N	64 20W	27
....c	48 45N	64 8W	27
ad..t	47 7N	13 5E	18
....t	36 30N	77 52W	28
....t	37 50N	21 16E	20
e...t	54 53N	4 12W	9
d....t	54 58N	1 35W	8
....t	31 41N	34 53E	26
....r	45 35N	75 55W	27
....b	24 40N	14 45E	5
....b	43 0N	18 28E	20
....c	34 35N	32 10E	23
....b	36 32N	5 15W	14
St..t	43 7N	0 45E	11
....b	20 50N	74 30E	21
a..dist	32 20N	36 0E	26
....t	27 20N	55 41E	22
...mts	13 30N	79 30E	21
..mts	15 0N	74 20E	21
..dist	34 20s	138 30E	31
....t	34 26s	138 48E	31
Ra			
mts	32 30s	135 40E	31
ar...t	21 30N	77 15E	21
....t	24 45N	85 2E	21
....t	25 40s	151 15E	30
....t	31 27N	34 27E	26
el...r	9 15N	30 20N	5
....r	13 30N	38 20E	25
....t	31 22N	35 17E	26
....t	32 37N	35 15E	26
....t	40 50N	29 28E	23
....t	50 0N	4 56E	12
....t	39 2N	29 34E	23
....t	31 11N	34 42E	26
....t	51 10N	4 59E	12
....t	38 5s	144 23E	31
..chan	28 30s	114 25E	30
....t	50 41N	5 9E	12
en-			
....t	51 42N	4 52E	12
..mts	10 46N	37 10E	25
....t	60 40N	17 10E	16
....t	44 15N	102 0E	24
h...mt	37 8N	32 10E	23
....t	40 30N	30 26E	23
....t	51 31N	6 25E	17
...mt	45 34N	7 24E	13
....t	44 35N	38 3E	19
id...r	38 42s	143 10E	31
....t	50 43N	3 28E	12

	Lat.	Lon.	Map.
Gellivare....t	67 19N	20 35E	16
Gelterkinden..t	47 27N	7 51E	13
Gemblouse....t	50 35N	4 41E	12
Gemim Pass..	46 23N	7 35E	13
Gemünden....t	50 3N	9 57E	17
Genappe....t	50 37N	4 26E	12
Genava....t	29 20N	50 25E	22
Genemuiden..t	52 37N	6 3E	12
Geneve....dist	46 13N	6 10E	13
Geneve....t	46 12N	6 10E	13
Geneve....t	46 25N	6 30E	13
Genevieve, St.			
t	38 1N	90 12W	28
Genevre....mt	44 55N	6 45E	11
Genil....r	35 17N	4 25W	14
Genis, S....t	45 25N	0 35W	11
Gennep....t	51 42N	5 58E	12
Genoa....t	39 0N	119 46W	28
Genoa....g	43 50N	9 0E	15
Genova....t	44 25N	8 54E	15
Genoves....p	36 45N	2 6W	14
Genthin....t	52 24N	12 9E	17
Geographe....b	33 25s	115 30E	30
George....t	33 59s	22 25E	4
George....c	35 10s	150 46E	31
George, St....	13 30N	14 38W	6
George IV....t	48 25N	57 40W	27
George....t	35 5s	149 30E	31
George....sd	44 50s	167 25E	32
George, St....b	48 30N	58 30W	27
George, St....b	48 25N	58 50W	27
George, St....c	48 29N	59 11W	27
George, St....c	40 6N	24 18E	20
George, Fort..	57 34N	4 3W	9
George, St....g	45 50s	66 40W	7
George St..mt	38 38s	143 50E	31
George Town..	38 55N	76 56W	28
George Town..	33 25N	79 15W	28
Georgetown...	11 11N	60 40W	29
George's, St.,			
All....h	44 54N	29 34E	20
Georgetown..t	6 49N	58 10W	7
Georgetown..t	5 30N	100 15E	4
Georgetown..t	46 11N	62 31W	27
Georgetown..t	43 37N	79 56W	27
Georgia....dist	32 30N	83 15W	28
Georgian....b	45 30N	81 0W	27
Georgiana..dist	34 8s	149 30E	31
Georgievsk...t	44 8N	43 28E	19
Gera....t	50 52N	12 6E	17
Gerace....t	38 19N	16 15E	15
Geraldine....t	44 5s	171 10E	32
Gerar....t	31 23N	34 33E	26
Gergal....t	37 9N	2 38W	14
Gerinyong...t	34 37s	150 49E	31
Gerizim....mt	32 13N	35 14E	26
Germain, St..t	48 55N	2 8E	11
German, S....t	18 5N	67 0W	29
Germasir...dist	27 30N	53 0E	25
GermelliChai r	40 20N	37 20E	23
Germein....pt	33 6s	138 5E	31
Germi....t	38 55N	48 7E	22
Geroda....t	33 49N	36 44E	26
Gerpinnes....t	50 21N	4 32E	12
Gers....dep	43 40N	0 20E	11
Gers....r	43 35N	0 38E	11
Gersau....t	47 0N	8 31E	13
Geserich....b	53 43N	19 38E	17
Geshur....dist	33 10N	35 58E	26
Gespaltenhorn	46 32N	7 49E	13
Gestad....t	46 28N	7 17E	13
Ghadamis....t	30 15N	9 15E	5
Gharah....t	19 30N	55 50E	25
Ghat....t	25 10N	10 30E	5
Ghayan....t	32 38N	59 56E	22
Ghazeepoor...t	25 30N	83 40E	21
Ghent....t	51 3N	3 44E	12
Ghijinsk....g	60 30N	159 0E	4
Ghislain, St...t	50 27N	3 50E	12
Ghisted....t	51 10N	2 59E	12
Ghoor....mts	34 30N	64 20E	22
Ghor, el....dist	32 20N	35 38E	26
Ghori....t	32 0N	63 20E	22
Ghorian....t	34 20N	61 30E	22
Ghos Bijed...t	16 0N	35 20E	25
Ghospour....t	28 50N	70 40E	21
Ghubbet Ain..c	13 50N	48 30E	25
Ghugru....t	25 25N	65 47E	22
Ghulan....dist	37 20N	49 15E	22
Ghunfoodah...t	19 10N	41 10E	25
Ghurnee....t	33 30N	68 16E	22
Giant's Cause-			
way....	55 15N	6 31W	10
Gibara....t	21 5N	76 25W	29
Gibea....dist	31 52N	35 15E	26
Gibeon....t	31 51N	35 11E	26
Gibraltar....t	36 9N	5 24W	14
Gibraltar...str	36 0N	5 40W	5
Gibson, Fort..	35 45N	95 10W	28
Gidea....r	64 10N	18 10E	16
Gien....t	47 40N	2 40E	11
Giessbach..mt	46 43N	8 4E	13
Giessen....t	50 35N	8 40E	17
Giffers....t	46 45N	7 12E	13
Giffhorn....t	52 29N	10 33E	17
Gigha....t	55 40N	5 45W	9

	Lat.	Lon.	Map.
Giglio....t	42 20N	10 55E	15
Gilan....t	34 9N	46 8E	22
Gilbert....is	0 0N	175 0E	4
Gilbert....r	17 30N	142 20E	30
Gilboa....t	32 39N	35 28E	26
Gilboa....mt	32 30N	35 25E	26
Gilead....mt	32 4N	35 45E	26
Gilgal....t	31 40N	35 29E	26
Gilgenburg...t	53 26N	20 7E	17
Gilgil Cr....r	29 7s	149 20E	31
Gill....t	54 15N	8 23W	10
Gilles....t	32 40s	136 59E	31
Gilleskaal....t	67 0N	13 30E	16
Gilles Land...	78 20N	32 0E	2
Gilolo....s	1 0N	128 0E	4
Gilpalgon....t	33 20N	50 20E	22
Gimes Pass...	46 30N	26 0E	18
Gimzo....t	31 55N	34 59E	26
Giney....t	50 19N	5 8E	12
Gingoli, S....t	46 23N	6 50E	13
Gioja....t	40 47N	17 0E	15
Gippeland..dist	37 50s	147 0E	31
Girana....t	12 40N	36 58E	25
Girapetra....t	35 3N	25 43E	20
Giraub....t	26 10N	70 40E	21
Girdle Ness...	57 8N	2 3E	9
Girgeh....t	26 20N	31 54E	25
Girgenti....t	37 17N	13 36E	15
Girishk....t	31 50N	64 20E	22
Girishk....t	25 35N	58 26E	22
Giro....t	31 48N	151 48E	31
Gironde....dep	44 42N	0 30W	11
Gironde....r	45 25N	1 0W	11
Girons, St....t	42 59N	1 12E	11
Girvan....t	55 15N	4 52W	9
Girvan Wr...r	55 18N	4 40W	9
Gischala....t	33 2N	35 26E	26
Gitta....t	32 10N	35 12E	26
Giurgevo....t	43 53N	25 55E	20
Givet....t	50 10N	4 51E	11
Givors....t	45 31N	4 47E	11
Gizeh....t	30 0N	31 15E	25
Gjeland....mt	65 50N	13 50E	16
Gladbach....t	51 10N	6 15E	17
Gladova....t	44 36N	22 37E	20
Gladstone....t	23 50s	151 10E	30
Glammis....t	56 37N	2 57W	9
Glamorgan...co	51 40N	3 35W	8
Glamoth....t	43 53N	16 55E	20
Glandford			
Brigg....t	53 33N	0 29W	8
Glandore....t	51 33N	9 7W	10
Glane....r	46 43N	6 58E	13
Glanerought			
mts	51 43N	9 40W	10
Glarnisch....t	47 0N	8 58E	13
Glarus....t	47 2N	9 3E	13
Glarus....dist	47 0N	9 0E	13
Glasgow....t	55 51N	4 16W	9
Glasgow....t	6 30N	58 19W	29
Glasgow, New t	45 35N	62 36W	27
Glasgow, Port t	55 56N	4 42W	9
Glass....t	57 41N	4 32W	9
Glastonbury..t	51 8N	2 43W	8
Glatt, N....t	47 30N	8 30E	13
Glatt....r	47 28N	8 31E	13
Glatz....t	50 26N	16 33E	17
Glauchau....t	50 49N	12 33E	17
Glazov....t	58 10N	52 35E	19
Gleiwitz....t	50 16N	18 42E	17
Glen Garry dist	57 5N	5 5W	9
Glen Gloy..dist	55 58N	4 55W	9
Glen Innes....t	29 50s	151 39E	21
Glen Livet.dist	57 18N	3 18W	9
Glen More....t	57 48N	4 48W	9
Glen Moriston			
dist	57 13N	4 48W	9
Glen Nevis....	56 46N	5 1W	9
Glen Orchy....	56 28N	4 50W	9
Glen Orrin.dist	57 29N	4 45W	9
Glen Rannoch.	56 43N	3 10W	9
Glen Roy....	56 56N	4 55W	9
Glen Spean....	56 53N	4 45W	9
Glen Tilt....	56 50N	3 45W	9
Glen Turret ..	56 25N	3 55W	9
Glen Urquhart	57 20N	4 57W	9
Glenan....ts	47 42N	4 2W	11
Glenacardock			
pt	55 35N	5 36W	9
Glenarm....t	54 58N	5 58W	10
Glenelg....t	57 13N	5 37W	9
Glenelg....t	34 58s	138 32E	31
Glenelg....r	38 2s	140 50E	31
Glengariff....t	51 45N	9 26W	10
Glenkena..dist	55 10N	4 12W	9
Glenluce....t	54 54N	4 48W	9
Glenlyon....t	56 26N	4 5W	9
Glenner....r	46 48N	9 14E	13
Glenocum..mts	55 0N	6 5W	10
Glenorchy....t	36 54s	142 40E	31
Glocknitz....t	47 40N	15 56E	18
Gloe y-Ben..mt	56 49N	3 42W	9
Glogau....t	51 40N	16 8E	17
Glomak Falls..	57 17N	5 20W	9
Glommen....r	61 50N	10 50N	16
Glorioso....is	11 30s	47 25E	5

	Lat.	Lon.	Map.
Glornico....t	46 24N	8 54E	13
Gloesa....g	40 30N	19 20E	20
Gloucester....t	51 51N	2 15W	8
Gloucester..dist	32 20s	152 10E	31
Gloucester..co	51 45N	2 20W	8
Gloucester....t	32 1s	152 0E	31
Gloucester Ho.	51 30N	86 40W	6
Gluchors....t	51 35N	54 0E	19
Glückstadt....t	53 47N	9 25E	17
Glurns....t	46 40N	10 35E	13
Glyde....r	53 53N	6 19W	10
Gmünd....t	46 51N	13 32E	18
Gmünd.... .t	48 43N	15 0E	18
Gmünden....t	47 55N	13 48E	18
Gnesen....t	52 32N	17 36E	17
Go....t	50 20N	101 0E	24
Goa....t	15 35N	73 55E	21
Goalpara....t	26 9N	90 40E	21
Goat Fell...mt	55 38N	5 12W	9
Goch....t	51 41N	6 8E	12
Godalming....t	51 11N	0 36W	8
Godavery....r	16 30N	82 0E	21
Goderich'....t	43 46N	81 44W	27
Godjeb....r	7 15N	33 20E	5
Godthaab....t	64 10N	52 0W	6
Goedereed....t	51 50N	3 59E	12
Goeree....dist	51 49N	4 0E	12
Goes....t	51 31N	3 55E	12
Goffritz....t	48 43N	15 22E	18
Gog Magog			
Hills....	52 10N	0 10E	8
Gogo....t	21 35N	72 15E	21
Gogra....r	26 0N	84 10E	21
Golannar....t	7 35s	35 10W	7
Goil, Loch....	56 8N	4 54W	9
Gojaban....t	25 55N	57 24E	22
Gok Irmak...r	41 30N	34 30E	23
Goksu....r	37 50N	38 0E	23
Gokcha....t	40 20N	45 20E	19
Goksyn....t	38 8N	36 16E	23
Golan....t	32 54N	35 52E	26
Golconda....t	17 25N	78 25E	21
Gold Coast dist	4 0N	2 0W	5
Goldap....t	54 17N	22 17E	17
Goldberg....t	51 5N	15 57E	17
Golden City....	39 55N	106 10W	28
Goldingen....t	47 16N	8 57E	13
Golek Boghaz t	37 12N	34 53E	23
Golga Ra...mts	33 45s	142 30E	31
Goljik....b	38 28N	39 35E	23
Gollnow....t	53 35N	14 50E	17
Gollub....t	53 8N	19 4E	17
Golovinsk....t	43 49N	39 26E	19
Golspie....t	57 58N	3 59W	9
Golubatz....t	44 40N	21 38E	20
Gomberoon....t	27 10N	56 22E	22
Gomul....r	32 5N	70 0E	22
Gonave...chan	18 45N	73 10W	29
Gonave....t	18 50N	73 0W	29
Gondar....t	12 22N	37 35E	25
Gondokoro...t	4 30N	31 30E	5
Goobang....r	33 10s	147 50E	31
Good Hope...c	34 22s	18 30E	5
Goodwinsands	51 14N	1 20E	8
Googaira....t	30 45N	73 10E	21
Goona....t	21 40N	77 25E	21
Goonabilongmt	32 50s	145 30E	31
Gooniguldury.t	33 15s	146 2E	31
Goor....t	52 13N	6 36E	12
Goorock, Ra.			
mts	36 0s	149 48E	31
Goose....t	41 50N	120 22W	26
Goose....t	52 20N	96 20W	27
Gooty....t	15 10N	77 42E	21
Goozuristan..t	33 32N	67 14E	22
Gophna....t	31 56N	35 14E	26
Goplo....t	22 35N	18 23E	17
Gorda, Pta....t	22 21N	82 19W	29
Gordevia....t	46 13N	8 42E	13
Gordon....dist	32 30s	148 40E	31
Gore....b	42 50s	173 25E	32
Goree....t	14 40N	17 22W	5
Gorey....t	52 41N	6 15W	10
Gorgona....t	43 27N	9 54E	15
Gori....t	42 0N	44 5E	19
Goritza....t	40 40N	20 52E	20
Gorkha....t	27 50N	84 28E	21
Gorkum....t	51 51N	4 58E	12
Görlitz....t	51 9N	15 0E	15
Gorsko....s	62 20N	5 20E	16
Goruckpoor..t	26 45N	83 50E	21
Gorun....t	38 49N	26 58E	23
Görz....t	45 56N	13 40E	18
Goslar....t	51 54N	10 27E	17
Gosport....t	50 47N	1 7W	8
Gosselies....t	50 29N	4 26E	12
Gotha....t	50 56N	10 43E	17
Gotha....r	58 25N	12 30E	16
Gothard, St.			
Pass....	46 35N	8 35E	13
Gotheborg..dist	58 30N	11 30E	16
Gottenborg...t	57 42N	12 0E	16
Gotthard, St.			
mt	46 34N	8 34E	13
Göttingen....t	51 32N	9 57E	17
Gottland...dist	57 40N	14 0E	16

	Lat.	Lon.	Map.
Gottland ....*is*	57 30N	18 40E	16
Gotto..........*is*	33 10N	129 0E	24
Gottscheo ....*t*	45 36N	14 5E	18
Gottska Sandö	58 20N	19 15E	16
Gouda..........*t*	52 1N	4 43E	12
Gough.....*dist*	29 30S	151 30E	31
Gough ....*i*	41 0S	10 0W	2
Goulburn...*dist*	35 40S	147 20E	31
Goulburn......*t*	34 45S	149 48E	31
Goulburn.....*is*	11 25S	133 20E	30
Goulburn......*r*	32 25S	150 20E	31
Goulburn... *r*	36 8S	145 20E	31
Govens, St...*hd*	51 36N	4 56W	8
Gowan, Ra....	21 25S	145 0E	30
Gowen.....*dist*	31 20S	149 30E	31
Gowhatty ....*t*	26 8N	91 45E	21
Gowna.........*t*	53 52N	7 33W	10
Gowns.........*t*	33 20N	49 50E	22
Goyah, el.....*t*	19 0N	28 50E	25
Goyaz......*dist*	14 0S	48 30W	7
Goyaz, or Boa Va..........*t*	16 5S	50 30W	7
Gozo, Anti....*t*	34 55N	24 0E	20
Gozo, or Ghaudo....*i*	34 49N	24 5E	20
Gozo..........*i*	36 3N	14 15E	15
Gracia ....*t*	41 20N	2 10E	14
Gracias a Dios *c*	15 0N	83 0W	6
Gradlijsk .....*t*	49 21N	33 12E	19
Gradiska.....*t*	45 10N	17 15E	18
Grady ....*t*	52 40N	9 4W	10
Graham Land.	65 0S	64 0W	2
Grahamstown *t*	33 20S	26 39E	5
Graian Alps *mts*	45 30N	7 10E	15
Grain Coast *dist*	6 0N	9 0W	5
Grammont ...*t*	50 46N	3 53E	2
Grampian .*mts*	56 55N	3 30W	9
Grampian .*mts*	37 10S	142 20E	31
Gramsbergen *t*	52 36N	6 41E	12
Gran..........*t*	47 40N	18 30E	18
Gran.........*r*	48 0N	18 40E	18
Granada ..*dist*	37 30N	3 10W	14
Granada......*t*	11 55N	85 50W	6
Granada, New *dist*	10 0N	73 30W	7
Granard......*t*	53 46N	7 29W	10
Granbyn......*t*	65 15N	18 1E	16
Grand Canal ..	53 15N	7 45W	10
Grand Canal ..	36 0N	116 10E	24
GrandFalls, St. John.........	47 0N	67 50W	27
Grand.........*t*	47 50N	77 40W	6
Grand Pond...*t*	48 45N	57 20W	27
Grand ....*r*	37 40N	110 40W	28
Grande.......*r*	18 50S	63 30W	7
Grande.......*r*	11 30S	11 50W	5
Grande.......*r*	9 5S	80 37W	29
Graney.......*t*	52 58N	8 42W	10
Grangemouth *t*	56 2N	3 43W	9
Granitola ....*c*	37 34N	12 36E	15
Granselo ......*t*	64 45N	18 10E	16
Granson ..... *t*	46 48N	6 38E	13
Grant.......*dist*	38 0S	144 15E	31
Grantham.....*t*	52 54N	0 38W	8
Granton.......*t*	55 59N	3 16W	9
Grantown....*t*	57 22N	3 37W	9
Granville.....*t*	48 49N	1 39W	11
Graso........*i*	60 25N	18 25E	16
Grasse........*t*	43 38N	6 56E	11
Grateful Cr...*r*	18 0S	140 30E	30
Gratz ....*t*	47 4N	15 27E	18
Graudenz ....*t*	53 30N	18 45E	17
Grave.........*t*	51 46N	5 44E	12
Gravedona ...*t*	46 9N	9 19E	16
Gravelines....*t*	51 0N	2 9E	11
Gravenhage ..*t*	52 5N	4 20E	12
Gravenmachern........*t*	49 41N	6 27E	12
Gravesend....*t*	51 26N	0 23E	8
Gravezand....*t*	52 1N	4 13E	12
Gravina.......*t*	40 47N	16 26E	15
Gray ....*t*	47 24N	5 39E	11
Great Desert...	28 30N	72 0E	21
Great Lake ...	0 0N	24 40E	5
Great Marsh ..	52 42N	7 0E	12
Great Salt Lake City...	40 48N	112 5W	28
Great Sandy..*i*	25 30S	153 30E	30
Great Wall....	38 0N	107 30E	24
Green.........*c*	37 15S	150 2E	31
Green Cas....*t*	54 39N	5 57W	10
Green.........*r*	37 52N	87 40W	28
Green ....*r*	41 0N	109 30W	28
Greenland....	67 0N	46 0W	6
Greenlaw ....*t*	55 41N	2 28W	9
Greenock ....*t*	55 57N	4 46W	9
Greenare ....*pt*	52 14N	6 18W	10
Greenough Gr *mts*	31 30S	143 58E	31
Greenstone...*pt*	37 55N	5 36W	9
Greenvale.....*c*	11 50S	143 10E	30
Greenwich ....*t*	51 27N	0 0E	8
Grego.........*c*	31 57N	31 8E	21

	Lat.	Lon.	Map.
Gregory....*dist*	31 5S	147 30E	31
Gregory......*t*	29 20S	139 30E	31
Gregory......*r*	19 0S	138 30E	30
Greifswalde..*t*	54 6N	13 22E	17
Groin.........*t*	15 25N	48 30E	25
Greinord...*dist*	57 47N	5 25W	9
Greitz.........*t*	50 39N	12 12E	17
Gren..........*t*	56 25N	10 40E	16
Grenada ......*i*	12 8N	61 40W	7
Grenca........*t*	58 2N	14 30E	16
Grenoble.....*t*	45 10N	5 45E	11
Gronville..*dist*	38 0S	143 50E	31
Gresham....*dist*	30 0S	152 10E	31
Gretna Green.*t*	55 1N	3 4W	9
Grevena.......*t*	40 8N	21 30E	20
Grey, Ft......*t*	29 10S	141 10E	31
Grey.........*mt*	43 5S	172 39E	32
Grey Range. *mt*	29 30S	141 40E	31
Grey ....*r*	42 26S	171 20E	32
Greytown .....*t*	37 32S	140 13E	31
Griazovets ....*t*	58 50N	40 15E	19
Griess Pass...	46 27N	8 20E	13
Grimsby, Gr. .*t*	63 34N	0 4W	8
Grindelwald..*t*	46 38N	8 1E	13
Grindstone ...*i*	47 24N	61 55W	27
Grinnell, Ld..	81 30N	70 0W	6
Grinstead, E...*t*	51 7N	0 2W	8
Grinstod......*t*	55 46N	8 51E	16
Grisons ... *dist*	46 42N	9 35E	13
Griz Nez......*c*	50 52N	1 39E	11
Groais ....*t*	51 0N	55 35W	27
Grodno....*dist*	53 0N	24 30E	19
Grodno.......*t*	53 40N	24 0E	19
Groenlo.......*t*	52 2N	6 37E	12
Grömstad .. *t*	58 20N	8 28E	16
Groningen..*dist*	53 15N	6 40E	12
Gröningen ....*t*	53 14N	6 34E	12
Grossenhayn..*t*	51 18N	13 33E	17
Grosseto ......*t*	42 45N	11 9E	15
Grottkau.... *t*	50 50N	17 30E	17
Grubbevorst..*t*	51 25N	6 9E	12
Gruff Reynet..*t*	32 30S	25 0E	5
Grünberg.....*t*	51 10N	13 50E	17
Grunningen..*t*	47 17N	8 45E	13
Grusch ....*t*	46 58N	9 30E	13
Gruyeres .....*t*	46 35N	7 5E	13
Gsteig.........*t*	46 23N	7 16E	13
Guadajoz.....*t*	37 42N	4 25W	14
Guadalajara...*t*	20 48N	103 17W	6
Guadalete.....*r*	36 50N	5 40W	14
Guadaloupe..*r*	29 33N	98 0W	28
Guadaloupe..*i*	29 0N	118 0W	29
Guadefrax.....	38 35N	5 38W	14
Guadix ....*t*	37 22N	3 16W	14
Gualateiri Pk *mt*	18 20S	69 5W	7
Guamachuco..*t*	7 30S	78 30W	27
Guanacache..*t*	31 58S	68 40W	7
Guanacaste ..*t*	10 47N	85 25W	29
Guanajuato ..*t*	21 0N	101 0W	6
Guanare ......*t*	8 37N	69 25W	7
Guanavacoa..*t*	23 6N	82 18W	29
Guanavo.......*t*	23 9N	82 10W	29
Guantanamo *b*	20 0N	75 12W	29
Guapore .....*r*	14 0S	60 30W	7
Guard ....*b*	40 57S	174 5E	32
Guarda.......*t*	40 33N	7 15W	14
Guardaful....*c*	11 29N	51 20E	5
Guardia, La...*t*	42 34N	2 34W	14
Guarena......*r*	38 34N	5 56W	14
Guarmey.....*t*	10 2S	78 10W	7
Guash ......*mt*	31 59N	35 5E	28
Guastalla. ...*t*	44 54N	10 40E	16
Guatemala *dist*	16 0N	91 0W	6
Guatemala, Old.........*t*	4 28N	90 50W	6
Guaviaro.....*r*	13 40N	70 0W	7
Guayaquil....*t*	2 15S	179 55W	7
Guayaquil....*g*	3 15S	80 50W	7
Guaymas ....*t*	27 55N	10 45W	6
Guayra, La...*t*	10 32N	66 58W	7
Guaytecas...*is*	43 50S	74 0W	7
Gubbio.......*t*	43 19N	12 31E	15
Guchen ....*t*	40 4N	90 10E	24
Gudera.........*t*	10 50N	37 0E	25
Guelderland *dist*	52 5N	6 5E	12
Guelph.........*t*	43 32N	80 20W	27
Gueret ....*t*	46 8N	1 55E	11
Guernsey ....*i*	49 27N	2 36W	11
Guerrande....*t*	47 18N	2 28W	11
Guiana....*dist*	6 0N	63 0W	7
Guiana, Dutch	4 0N	56 0W	7
Guiana, French......	4 0N	51 0W	7
Guiana.......*mt*	38 40N	22 15E	20
Guichen......*b*	37 9S	139 49E	31
Guildford ....*t*	51 15N	0 34W	8
Guildford ....*t*	31 33S	115 55E	30
Guincamp.....*t*	48 32N	3 5W	11
Guinea ....*dist*	6 0N	2 0W	5
Guinea.......*g*	2 30N	0 0W	5
Guira ....*i*	39 25N	24 5E	20
Guisborough. *t*	54 32N	1 3W	8
Guise ....*t*	49 53N	3 40W	11
Gujerat....*dist*	22 10N	72 0E	21

	Lat.	Lon.	Map.
Gukin..........*t*	11 10N	30 20E	25
Gul............*t*	28 20N	61 55E	22
Gulburgah ....*t*	17 20N	76 40E	21
Gulistan.......*t*	36 50N	60 0E	22
Gullion, St...*mt*	54 8N	6 28W	10
Gumbinnen ..*t*	54 35N	22 11E	17
Gumish-kaneh *t*	40 23N	39 30E	23
Gumligen......*t*	46 56N	7 30E	13
Gundamuk ...*t*	34 5N	70 0E	22
Gundava Pass	28 0N	67 0E	22
Gundawa...*dist*	28 35N	68 20E	22
Gunduck ......*r*	26 20N	84 45E	21
Gunich ....*t*	41 35N	41 34E	23
Gunnarsens...*t*	41 27N	8 17W	14
Güns ....*t*	47 24N	16 33E	18
Gunsflun....*mt*	46 27N	7 11E	13
Guntoor.......*t*	16 20N	80 30E	21
Gunzburg ....*t*	48 26N	10 17E	17
Gunzenhausen *t*	49 7N	10 46E	17
Gurah.........*t*	25 15N	63 5E	22
Gurah ....*t*	29 30N	27 0E	25
Gurara........*r*	10 8N	8 0E	5
Gurguea ......*r*	6 40S	44 10W	7
Gurkfeld......*t*	45 56N	15 32E	18
Gurougully...*t*	33 18S	146 1E	31
Gustrow ......*t*	53 48N	12 11E	17
Guttannens...*t*	46 40N	8 16E	13
Guysboro.....*t*	45 24N	61 30W	27
Guzel-Hissart	38 48N	27 2E	23
Gwadel.......*t*	25 10N	62 12E	22
Gwallor.......*t*	26 15N	78 10E	21
Gwibarra....*b*	54 50N	8 22W	10
Gwuttur.....*t*	25 10N	61 30E	22
Gwydir....*dist*	29 15S	150 0E	31
Gwydir ......*r*	29 30S	149 10E	31
Gyergys.......*t*	46 38N	25 37E	18
Gyongyos....*t*	47 47N	19 57E	18
Gyswyl.......*t*	46 50N	8 9E	13
Gyula.........*t*	46 37N	21 15E	18

H

	Lat.	Lon.	Map.
Haaksbergen..*t*	52 10N	6 45E	12
Haarlem......*t*	52 23N	4 39E	12
Haarlem, Bed..	52 18N	4 40E	12
Haast.........*r*	43 52S	169 4E	32
Habal......*dist*	16 30N	38 30E	25
Hadad Rimmon.........*t*	32 2N	35 15E	28
Hadda........*t*	21 20N	39 40E	25
Haddington...*t*	55 57N	2 47W	9
Haddington .*co*	55 55N	2 40W	9
Haddington *dist*	37 50S	146 35E	31
Hadendoa..*dist*	16 35N	36 30E	25
Haderslev.....*t*	55 20N	9 10E	16
Hadhe, el.....*t*	35 30N	42 47E	23
Haditha......*t*	34 8N	42 26E	23
Hadleigh .....*t*	52 3N	0 58E	8
Haffir........*t*	19 50N	30 25E	25
Haffoon Ras..*c*	10 25N	51 15E	5
Hagerstown..*t*	39 45N	77 32W	28
Hags ....*hd*	52 57N	9 28W	10
Hague, c de la	49 43N	1 58W	11
Hai-choo......*t*	34 30N	119 25E	24
Haidarzd.....*t*	30 24N	66 58E	22
Hailsham ....*t*	50 52N	0 16E	8
Hainan.......*i*	19 0N	110 0E	24
Hais ....*t*	13 52N	43 30E	25
Hai-tan.......*i*	25 30N	119 40E	24
Hajar.........*t*	24 20N	51 5E	25
Hakl..........*t*	29 12N	35 0E	25
Hakluyts...*hd*	79 45N	11 0E	2
Hakodadi.....*t*	41 50N	140 50E	24
Hal ....*t*	50 45N	4 16E	12
Hala... ...*mts*	26 50N	67 25E	21
Hala.......*mts*	28 40N	67 20E	22
Halai.........*t*	15 0N	39 28E	25
Halas........*t*	46 26N	19 30E	18
Halberstadt..*t*	51 53N	11 3E	17
Halesworth...*t*	52 21N	1 30E	8
Halfa ....*t*	21 50N	31 20E	25
Halfayah.....*t*	15 45N	32 50E	25
Halfayah ..*dist*	15 45N	33 0E	25
Halfmoon.....*b*	40 44S	145 19E	32
Halifax.......*t*	44 37N	63 38W	27
Halifax.......*t*	38 21S	77 30W	28
Halifax.......*t*	53 44N	1 46W	8
Halifax......*har*	44 35N	63 35W	27
Hall ....*t*	47 16N	11 32E	18
Hall, Ft ......*t*	43 0N	112 28W	28
Halland ....*dist*	57 0N	13 0E	16
Halle..........*t*	51 29N	11 59E	17
Hallein.......*t*	47 40N	12 5E	18
Halli ....*t*	18 40N	41 20E	25
Hallingdals..*r*	60 30N	9 18E	16
Halstead......*t*	51 57N	0 39E	8
Hamada.......*t*	35 0N	132 0E	24
Hamadan.....*r*	34 50N	52 5E	22
Hamah ....*t*	35 12N	36 38E	23
Hamar.....*dist*	61 30N	10 0E	16
Hamar........*t*	60 50N	11 0E	16
Hambangtotte *t*	6 7N	81 10E	21
Hamburg.....*t*	53 32N	10 0E	17

	Lat.	Lon.	Map.
Hamburg ....*t*	53 35N	10 [illegible]	17
Hamdal.......*t*	17 15N	[illegible]	[illegible]
Hamdan......*t*	18 5N	44 45E	[illegible]
Hamersley Ra *mts*	22 0S	116 35E	[illegible]
Hamilton ....*t*	55 46N	4 3W	9
Hamilton.....*t*	41 15N	79 54W	[illegible]
Hamilton ....*t*	35 2S	117 42E	[illegible]
Hamilton....*sd*	49 30N	54 20W	[illegible]
Hamm ....*t*	51 40N	7 50E	17
Hammath.....*t*	32 45N	35 36E	[illegible]
Hamme ......*t*	51 6N	4 8E	12
Hammerfest .*t*	70 39N	23 21E	16
Hamont.......*t*	51 16N	5 34E	[illegible]
Hampden...*dist*	38 0S	143 5E	31
Hampshire, N. *dist*	44 0N	71 30W	[illegible]
Hampstead ...*t*	51 34N	0 10W	[illegible]
Hamsigrad...*t*	43 58N	22 4E	[illegible]
Hamsk.......*is*	14 5N	42 50E	[illegible]
Han-Kiang ..*r*	32 10N	112 0E	[illegible]
Han-tchoug...*t*	32 55N	107 25E	[illegible]
Han-yang-foo *t*	30 34N	114 15E	[illegible]
Hanau........*t*	50 8N	8 55E	17
Hancock......*t*	44 0N	114 25[illegible]	[illegible]
Handa........*i*	58 25N	5 12W	[illegible]
Handak.......*t*	18 40N	30 35E	[illegible]
Handek ....*t*	46 37N	8 17E	[illegible]
Hang-choo...*b*	30 20N	121 30E	[illegible]
Hang-choo-foo *t*	30 5N	119 15E	[illegible]
Hango.......*hd*	59 50N	22 55E	19
Hankow......*t*	30 50N	114 0E	[illegible]
Hanley.......*t*	53 2N	2 11W	[illegible]
Hannek.......*t*	19 45N	30 17E	[illegible]
Hannek. ......*t*	18 14N	31 45E	[illegible]
Hanover...*dist*	52 37N	9 0E	17
Hanover......*t*	52 22N	9 45E	17
Hanover ......*t*	51 5N	74 10W	7
Hanson Ra. *mts*	27 40S	135 40E	[illegible]
Hants........*co*	51 8N	1 10W	[illegible]
Haparanda....*t*	65 50N	24 5E	[illegible]
Harar .....*dist*	10 0N	42 [illegible]	[illegible]
Harar.........*t*	9 20N	42 1[illegible]	[illegible]
Harb........*dist*	24 30N	31 [illegible]	[illegible]
Harburg .....*t*	53 25N	9 59E	17
Hardanger Fjeld	60 20N	7 [illegible]	16
Harden....*dist*	34 20S	148 [illegible]	[illegible]
Hardenberg...*t*	52 34N	6 [illegible]	12
Harderwijk ...*t*	52 21N	5 [illegible]	12
Hardinge...*dist*	30 10S	151 [illegible]	31
Hardwick ..*mts*	30 15S	150 15E	[illegible]
Hardwicke....*b*	34 5S	137 [illegible]	[illegible]
Hardy.......*mt*	37 5[illegible]	177 [illegible]	[illegible]
Hare.........*b*	51 10N	55 [illegible]	[illegible]
Hareek....*dist*	24 0N	45 [illegible]	[illegible]
Hareid ....*t*	62 22N	5 [illegible]	[illegible]
Harfleur ....*t*	49 30N	0 12E	11
Haring Vliet *t*	51 [illegible]	3 [illegible]	12
Harlech........*t*	52 51N	4 [illegible]	[illegible]
Harlingen.....*t*	53 10N	5 [illegible]	12
Harmauly.....*t*	41 56N	25 [illegible]	[illegible]
Haro...........*t*	42 34N	2 [illegible]	[illegible]
Haroot........*r*	32 30N	61 [illegible]	[illegible]
Harrara........*t*	23 50N	36 [illegible]	[illegible]
Harrington *inlet*	31 55S	152 [illegible]	[illegible]
Harris ....*i*	57 50N	6 [illegible]	[illegible]
Harris Forest.	58 0N	7 [illegible]	[illegible]
Harris.........*sd*	57 43N	7 [illegible]	[illegible]
Harrisburg ....*t*	40 15N	76 [illegible]	[illegible]
Harrodsburg..*t*	37 50N	84 [illegible]	[illegible]
Harrogate.....*t*	54 0N	1 [illegible]	[illegible]
Harrow.......*t*	51 35N	0 [illegible]	[illegible]
Harrow.......*t*	37 12S	141 [illegible]	[illegible]
Hart Fell......	55 23N	3 [illegible]	[illegible]
Hart ....*t*	31 15S	138 [illegible]	[illegible]
Hartberg.......*t*	47 15N	15 [illegible]	[illegible]
Hartland.....*pt*	51 1N	4 31W	[illegible]
Hartlepool. ...*t*	54 42N	1 10W	[illegible]
Harwich ... ...*t*	51 57N	1 [illegible]	[illegible]
Harz.........*mts*	51 45N	10 [illegible]	[illegible]
Hasan Khan ..*t*	32 35N	[illegible]	[illegible]
Hasbeya ......*t*	33 25N	[illegible]	[illegible]
Hasliberg .....*t*	46 44N	[illegible]	[illegible]
Hassan Chelebi...........*t*	39 54N	[illegible]	[illegible]
Hassan Kalea *t*	40 1N	41 [illegible]	[illegible]
Hasselt........*t*	50 56N	[illegible]	[illegible]
Hasselt........*t*	52 35N	6 [illegible]	[illegible]
Hastiere ......*t*	50 14N	4 [illegible]	[illegible]
Hastings......*t*	50 52N	0 [illegible]	[illegible]
Hastings ......*r*	31 [illegible]	152 [illegible]	[illegible]
Hasya ....*t*	34 [illegible]	[illegible]	[illegible]
Hatherleigh ..*t*	50 [illegible]	4 [illegible]	[illegible]
Hatsfeld ......*t*	45 [illegible]	[illegible]	[illegible]
Hattern ....*t*	52 [illegible]	6 [illegible]	[illegible]
Hatteras......*c*	35 15N	[illegible]	[illegible]
Hatzeg ....*t*	45 [illegible]	[illegible]	[illegible]
Hauenstein...*t*	47 [illegible]	[illegible]	[illegible]
Haura.........*t*	13 50N	[illegible]	[illegible]
Haura, El .....*t*	25 0N	[illegible]	[illegible]
Hauraki.......*t*	37 [illegible]	17[illegible]	[illegible]
Hauraki ....*g*	36 [illegible]	17[illegible]	[illegible]

	Lat.	Lon.	Map.
Hauran....*dist* 32 45N		36 30E	26
Hauran Jebel			
dist 32 40N		36 50E	23
Haussa.....*i* 18 15N		33 50E	25
Haute Savoie			
dep 45 42N		6 25E	11
Hautefort....*t* 45 15N		1 10E	11
Hautes Alpes			
dep 44 40N		6 23E	11
Havant.....*t* 50 50N		0 58W	8
Havel.....*r* 52 45N		12 12E	17
Havelberg.....*t* 52 50N		12 5E	17
Havelock.....*t* 45 48S		169 46E	32
Havelock.....*t* 41 15S		173 40E	32
Haven, Grand 43 10N		86 10W	28
Haverford,			
West.....*t* 51 48N		4 58W	8
Havizah.....*t* 31 26N		48 2E	22
Havre, Le....*t* 49 30N		0 5E	11
Hawash .....*r* 11 0N		41 0E	25
Hawdon.....*t* 37 10S		139 59E	31
Hawea.....*l* 44 30S		169 40E	32
Hawes.....*t* 54 18N		2 11W	8
Hawes.....*mt* 33 48S		122 20E	31
Hawick.....*t* 55 25N		2 48W	9
Hawke.....*b* 39 30S		177 30E	32
Hawke.....*c* 32 15S		152 35E	31
Hawkesbury. *r* 33 35S		151 10E	31
Hay.....*t* 52 3N		3 7W	8
Hay..... *r* 59 30N		117 0W	6
Haynau.....*t* 51 14N		15 57E	17
Hazereebach..*t* 23 55N		85 30E	21
Hazebrouck..*t* 50 44N		2 32E	11
Hazor.....*t* 32 54N		35 26E	26
Hazor.....*t* 31 46N		34 46E	26
Headford.....*t* 53 28N		9 6W	10
Heaphy Valley 40 58S		172 10E	32
Heathcot.....*t* 36 58S		144 42E	31
Heawandoo ..*t* 7 0N		72 45E	21
Hebrides.....*g* 56 50N		6 55W	9
Hebrides, or			
Western Is.. 58 0N		6 50W	9
Hebrides, New			
is 16 0S		168 0E	4
Hebron.....*t* 58 30N		63 45W	6
Hebron.....*t* 31 33N		35 8E	26
Heckingen.*dist* 48 20N		9 0E	17
Hedemarkew.*t* 61 40N		61 20E	16
Hedgehope..*mt* 55 18N		2 28W	8
Hee, Ben....*mt* 58 17N		4 43W	9
Heerenberg...*t* 51 52N		6 13E	12
Heerenveen ..*t* 52 57N		5 56E	12
Heerten.....*t* 50 52N		5 59E	12
Heidelberg....*t* 49 25N		8 48E	17
Heilbronn.... *t* 49 8N		9 14E	17
Heilsberg ....*t* 54 7N		20 37E	17
Heinola.....*t* 61 15N		26 0E	19
Hekla.....*mt* 64 0N		19 45W	3
Helbon .....*t* 33 42N		36 12E	26
Helder, The..*t* 52 58N		4 45E	12
Heldua .....*t* 33 51N		35 29E	26
Helena .....*t* 34 36N		90 35W	28
Helena .....*t* 46 30N		111 35W	28
Helena, St...*pt* 2 10S		81 10W	7
Helena, St....*b* 32 35S		18 0E	5
Helena, St ....*t* 54 47N		6 26W	9
Helena, St....*t* 53 27N		2 43W	8
Helena, St.. *mt* 38 37N		122 20W	28
Helena, St.....*i* 16 0S		5 40W	5
Helensburgh..*t* 56 1N		4 45W	9
Helga..... *r* 56 25N		14 0E	16
Helier, St.....*t* 49 11N		2 8W	11
Heligoland....*t* 54 15N		7 55E	16
Heligoland...*b* 54 20N		8 50E	17
Hellespont, or			
Dardanelles			
str 40 2N		26 0E	20
Hellevoetsluis*t* 51 50N		4 9E	12
Helmond ....*t* 51 29N		5 40E	12
Helmsdale ...*t* 58 7N		3 39W	9
Helmsley.....*t* 54 15N		1 2W	8
Helmstedt....*t* 52 14N		11 0E	17
Helsingborg...*t* 56 8N		12 40E	16
Helsingfors ..*t* 60 10N		25 0E	20
Helstone.....*t* 50 6N		5 15W	8
Helung-kiang *t* 49 50N		128 40E	24
Helvellyn...*mt* 42 40N		172 40E	32
Helvick.....*hd* 52 3N		7 32W	10
Hen and			
Chickens..*is* 35 55N		174 45E	32
Heng-choo-foo*t* 26 59N		112 45E	24
Henley .....*t* 51 33N		0 53W	8
Henry .....*c* 36 57N		76 0W	28
Heoha .....*t* 32 48N		35 0E	26
Herald .....*t* 71 45N		173 40W	6
Heraldsby ....*t* 66 7N		20 58E	16
Herat.....*t* 34 25N		62 9E	22
Herault ...*dep* 43 30N		3 20E	11
Herault.....*r* 43 35N		3 30E	11
Heredia.....*t* 10 0N		84 0W	29
Hereford....*co* 52 5N		2 45W	8
Hereford .....*t* 52 3N		2 43W	8
Herenda.....*t* 39 8N		3 20W	14
Heretaunga...*t* 39 32S		176 56E	32
Herford.....*t* 52 7N		8 40E	17
Hergiswyl....*t* 46 59N		8 18E	13
Herirud.....*r* 37 0N		61 0E	22
Herisau.....*t* 47 23N		9 15E	13
Herkingen....*t* 51 43N		4 5E	12
Hermansburg			
t 28 38S		138 30E	31
Hermanstadt.*t* 45 46N		24 9E	18
Hermitage....*b* 46 30N		56 10E	27
Hermon....*mt* 33 25N		35 49E	26
Hermopolis...*t* 37 26N		24 57E	20
Hernad.....*r* 48 50N		21 8E	18
Herne Bay.... 51 24N		1 7E	8
Hernes.....*t* 42 55N		6 50W	14
Heron.....*t* 43 30S		171 15E	32
Hernosand....*t* 62 38N		17 54E	16
Herodium.....*t* 31 41N		35 16E	26
Herrera.....*t* 42 39N		4 22W	14
Herrera.....*t* 39 13N		5 4W	14
Hersek.....*t* 40 42N		29 31E	23
Herselt.....*t* 51 3N		4 51E	12
Hertford.....*t* 51 48N		0 4W	8
Hertford....*co* 51 50N		0 15W	8
Herve.....*t* 50 39N		5 47E	12
Herzegovina			
dist 43 30N		17 30E	20
Heshbon.....*t* 31 46N		35 53E	23
Hesse Cassel			
dist 51 0N		9 35E	17
Hesse Darm-			
stadt.....*dist* 50 20N		9 0E	17
Het Loo.....*t* 52 14N		5 56E	12
Heukelum....*t* 51 53N		5 5E	12
Heule .....*t* 50 50N		3 11E	12
Heusden.....*t* 51 44N		5 9E	12
Hevir .....*t* 38 5N		48 55E	22
Hexham .....*t* 54 58N		2 6W	8
Heytesbury			
dist 38 25S		143 0E	31
Heywood.....*t* 38 8S		141 40E	31
Hicaron.....*t* 7 15N		81 45W	29
Hicks .....*b* 37 35S		178 25E	32
Hiddens. .....*t* 54 33N		13 7E	17
Hieudelaen-			
cina.....*t* 41 8N		3 5W	14
Hierisso.....*t* 40 24N		23 50E	20
High.....*t* 35 20N		136 5E	31
Highgate .....*t* 51 34N		0 8W	8
Higuey.....*t* 18 35N		68 44W	29
Hijar.....*t* 41 14N		0 20W	14
Hiljer.....*t* 26 45N		38 20E	25
Hildburghau-			
sen.....*t* 50 25N		10 45E	17
Hildesheim ..*t* 52 8N		9 58E	17
Hill .....*mt* 34 3S		136 5E	31
Hillegersberg *t* 51 57N		4 30E	12
Hillsborough .*t* 54 28N		6 5W	10
Hilvarenbeek.*t* 51 30N		5 8E	12
Himalaya...*mts* 30 0N		80 0E	21
Hinchberg...*t* 50 50N		15 40E	17
Hindeloopen..*t* 52 26N		5 56E	12
Hindia.....*t* 22 25N		76 50E	21
Hindiyah .....*t* 32 26N		44 22E	23
Hindiyan.....*t* 30 19N		49 42E	22
Hindmarsh...*t* 29 20N		153 5E	31
Hindmarsh.. *t* 36 0S		141 55E	31
Hindmarsh*dist* 35 20S		138 50E	31
Hindoen.....*t* 68 40N		15 30E	16
Kindoo Koosh			
di-t 36 0N		70 40E	21
Hindoo-Koosh			
mt 35 27N		68 39E	21
Hing-choo....*t* 33 0N		115 45E	24
Hing-wha.....*t* 25 30N		118 55E	24
Hinka.....*t* 44 50N		133 0E	4
Hinkley.....*t* 52 32N		1 20W	8
Hinlopen...*str* 79 0N		20 0E	3
Hinojosa.....*t* 38 30N		5 20W	14
Hinter rhein ..*t* 46 45N		9 25E	13
Hiog.....*t* 34 50N		135 0E	24
Hippos.....*t* 32 52N		35 40E	26
Hireware....*r* 43 50N		172 10E	32
Hirsova.....*t* 44 40N		27 58E	20
Hisn Keifa....*t* 37 40N		41 3E	23
Hissar.....*t* 29 12N		75 50E	21
Hissarjik.....*t* 42 16N		24 0E	20
Hitchin.....*t* 51 58N		0 16W	8
Hitteren .....*t* 63 35N		8 40E	16
Hjelmaren....*t* 59 18N		15 50E	16
Hjo.....*t* 58 20N		14 18E	16
Hoai-king-foo*t* 35 15N		113 20E	24
Hool-ngan-foo*t* 33 2N		119 10E	24
Hoang-choo..*t* 30 28N		114 45E	24
Hoang-ho, or			
Yellow.....*r* 33 45N		120 0E	24
Hoborg .....*pt* 57 0N		18 20E	16
Hodeida.....*t* 14 50N		43 0E	23
Hodh, El..*dist* 17 20N		8 0W	5
Hoei-choo.....*t* 23 0N		114 35E	24
Hof.....*t* 50 18N		11 56E	17
Hogan.....*is* 39 12N		147 0E	31
Hogant.....*t* 46 48N		7 55E	13
Ho-he Rhon...*t* 50 30N		9 50E	17
Hohen Wange-			
lin.....*t* 53 37N		12 25E	17
Hohenlinden *t* 48 10N		12 0E	17
Hohenzollern			
dist 48 10N		9 0E	17
Hokanui Hills 46 5S		168 40E	32
Hokianga.....*r* 35 30S		173 28E	32
Hokien.....*t* 38 30N		116 5E	24
Holbeach ....*t* 52 48N		0 1E	8
Holbek.....*t* 55 38N		11 30E	16
Hollams .....*t* 24 35S		14 30E	5
Holland, N..... 52 30N		4 50E	12
Holland, S..... 51 58N		4 30E	12
Holland, S.			
Drain..... 52 43N		0 5E	8
Hölle.....*t* 58 52N		6 2E	16
Holme Frith ... 53 32S		1 50W	8
Holmsjon ....*t* 62 20N		15 10E	16
Holstebro ....*t* 56 22N		8 36E	16
Holstein....*dist* 54 5N		10 0E	16
Holt .....*t* 55 0N		2 53W	8
Holt.....*t* 52 54N		1 5E	8
Holy.....*t* 55 41N		1 47W	8
Holy.....*t* 53 18N		4 38W	8
Holy.....*t* 56 59N		4 57W	9
Holyhead....*t* 53 19N		4 37W	8
Holywell .....*t* 53 16N		3 13W	8
Holywood.....*t* 54 39N		5 52W	10
Homburg ....*t* 50 14N		8 36E	17
Homburg ....*t* 49 20N		7 20E	17
Homs .....*t* 36 49N		36 39E	23
Honan Can.... 34 20N		113 0E	24
Honan-foo....*t* 34 40N		112 40E	24
Honda .....*t* 5 10N		74 55W	7
Hondo .....*r* 18 15N		70 40W	29
Honduras, Brit.			
dist 17 30N		89 0W	29
Honduras..*dist* 14 30N		87 0W	29
Honduras....*b* 16 0N		88 30W	29
Honduras.....*c* 14 3N		86 5W	29
Honfula.....*t* 14 35N		40 40E	25
Honfleur.....*t* 49 25N		0 15E	11
Hong-Kong ..*t* 22 12N		114 15E	24
Hong-tsui....*r* 36 20N		127 0E	24
Hongtse Hoo.*t* 33 20N		118 30E	24
Honiton.....*t* 50 48N		3 10W	8
Honolulu ....*t* 21 20N		157 53W	6
Hoo-choo-foo.*t* 30 50N		119 30E	24
Hood.....*mt* 45 20N		121 20W	28
Hood Port....*t* 46 2N		61 30W	27
Hoogeven ....*t* 52 43N		6 29E	12
Hoogeezand...*t* 53 10N		6 46E	12
Hoogly.....*r* 22 58N		88 20E	21
Hoogly .....*r* 22 0N		88 10E	21
Hook.....*pt* 52 7N		6 55W	10
Hooker.....*mt* 52 5N		117 0W	6
Hoonan ....*dist* 28 0N		111 30E	24
Hoo-pee....*can* 31 10N		112 30E	24
Hoorn.....*t* 52 38N		5 10E	12
Hoorn .....*t* 53 25N		5 22E	12
Hootah.....*t* 23 40N		47 15E	25
Hopedale.....*t* 55 30N		60 0W	6
Hope .....*mt* 35 55S		144 6E	31
Hope .....*t* 76 50N		22 0E	2
Hope Plains.... 26 40S		140 10E	31
Hope, Port....*t* 43 55N		78 21W	27
Hopeless.....*mt* 31 5N		146 55E	31
Hopeless....*mt* 29 15S		139 40E	31
Hopkins.....*r* 38 0S		142 40E	31
Horgen.....*t* 47 15N		8 35E	13
Hormuzabad..*t* 30 40N		55 41E	22
Horn.....*c* 6 0S		67 20W	7
Horncastle ...*t* 33 13N		0 7W	8
Hornet.....*is* 57 18N		131 58E	24
Hornli.....*mt* 47 23N		8 56E	13
Hornsea.....*t* 53 55N		0 10W	8
Horokiwi .....*t* 40 59S		175 0E	32
Horsens .....*t* 55 52N		9 50E	16
Horsham.....*t* 36 39S		142 5E	31
Hoshungabad*t* 22 40N		78 45E	21
Hospenthal ..*t* 46 38N		8 33E	13
Hoste.....*t* 55 10S		69 20W	7
Hotah, El.....*t* 15 5N		47 30E	25
Hotham.....*mt* 36 4S		147 5E	31
Hotspur ....*mt* 38 19S		142 20E	31
Houffalise.....*t* 50 8N		5 47E	12
Hougue, La...*t* 47 34N		1 17W	11
Hourn, L. ...*hd* 57 7N		5 23W	9
Houssa.....*t* 18 15N		33 50E	25
Houston.....*t* 29 45N		95 35W	28
Howakel .....*t* 15 10N		40 15E	25
Howe. .....*dist* 37 30S		149 10E	31
Howe.....*c* 37 30S		149 59E	31
Howell.....*b* 46 22N		168 10E	32
Howick .....*t* 36 55S		174 57E	32
Howick .....*t* 14 30S		144 55E	30
Howick.....*t* 41 52S		172 38E	32
Howitt.....*t* 27 40S		139 55E	31
Howloko.....*t* 46 0S		167 20E	32
Hoy .....*t* 58 53N		3 18W	9
Hoyerswerda.*t* 51 25N		14 15E	17
Hoyos .....*t* 40 10N		6 40W	14
Hradisch.....*t* 49 4N		17 29E	18
Hua.....*t* 39 2S		174 16E	32
Huacha.....*t* 11 8S		77 30W	7
Huafo.....*t* 43 35S		74 45W	7
Huallaga Rio.*t* 5 30S		75 40W	7
Huancavelica *t* 12 50S		75 5W	7
Huanico .....*t* 9 55S		75 50W	7
Huari.....*t* 9 30S		76 40W	7
Hubert, St....*t* 50 2N		5 21E	12
Hucken.....*mt* 47 3N		8 40E	13
Huddersfield..*t* 53 39N		1 47W	8
Hudikavall....*t* 61 45N		17 12E	16
Hudson .....*t* 42 15N		73 47W	28
Hudson .....*r* 41 37N		73 56W	28
Hudson ....*str* 62 0N		70 0W	6
Hudson.....*b* 59 0N		85 0W	6
Hue.....*t* 16 25N		107 40E	4
Huebra.....*r* 41 5N		6 15W	14
Huelma.....*t* 37 40N		3 10W	14
Huelva....*dist* 37 30N		6 45W	14
HuercatOber.*t* 37 25N		2 1W	14
Huescar.....*t* 37 50N		2 43W	14
Huete.....*t* 40 15N		2 44W	14
Huissen.....*t* 51 56N		5 57E	12
Hukkak.....*t* 32 53N		35 29E	26
Hull.....*t* 53 44N		0 20W	8
Hull .....*t* 45 23N		75 48W	27
Hull .....*t* 46 6S		170 13E	32
Hullania .....*t* 17 30N		56 15E	25
Hullea.....*t* 24 45N		82 5E	21
Hulliaul.....*t* 15 20N		74 50E	21
Hulpe .....*t* 50 45N		4 27E	12
Hulst.....*t* 51 16N		4 3E	12
Humber .....*r* 49 5N		58 10W	28
Humber.....*r* 53 35N		0 5W	8
Humboldt....*r* 40 40N		116 40W	28
Humboldt City 40 48N		124 0W	6
Humboldt			
River.....*mts* 40 20N		115 20W	28
Hume.....*dist* 35 45S		146 40E	31
Humeerpoor..*t* 26 0N		80 12E	21
Hummocky ..*t* 24 0S		113 30E	30
Hunafjördr...*t* 65 55N		20 35W	3
Hundan.....*mt* 62 0N		9 30E	16
Hungerford..*t* 51 25N		1 30W	8
Hungry Hill.. 51 41N		9 50W	11
Huningen ...*t* 47 37N		7 35E	13
Hunse.....*r* 53 13N		6 33E	12
Hunstanton ..*t* 52 57N		0 32E	8
Hunte .....*r* 53 10N		8 20E	17
Hunte.....*r* 52 25N		8 18E	17
Hunter....*dist* 33 0S		150 40E	31
Hunter.....*mt* 27 25S		138 40E	31
Hunter .....*r* 32 31S		151 0E	31
Huntingdon..*t* 52 20N		0 10W	8
Huntingdon.*co* 52 23N		0 15W	8
Huntingdon..*t* 45 5N		74 15W	28
Huntly.....*t* 57 26N		2 49W	9
Hurd .....*c* 45 15N		81 45W	27
Hurdah ....*mt* 22 15N		77 5E	21
Hurdanhully..*t* 11 52N		77 0E	21
Hurdwar.....*t* 29 59N		78 10E	21
Huron .....*t* 44 30N		82 30W	27
Huron, Port.. 43 0N		82 28W	27
Hurryhur ....*t* 14 30N		75 50E	21
Hurunui.....*r* 42 46S		173 10E	32
Hush.....*t* 46 44N		28 12E	20
Hushum.....*t* 54 28N		9 1E	16
Hutt.....*r* 41 10S		175 0E	32
Huttah .....*t* 24 10N		79 40E	21
Huy.....*t* 50 32N		5 13E	12
Hyacinthe, Ste			
t 45 38N		72 59W	27
Hyde .....*t* 53 27N		2 5W	8
Hyderabad...*t* 17 22N		78 32E	21
Hydra.....*t* 37 21N		23 27E	20
Hydra .....*t* 37 20N		23 30E	20
Hydrabad....*t* 25 20N		68 25E	21
Hyeres.....*t* 43 6N		6 10E	11
Hyeres.....*is* 43 5N		6 20E	11
Hymettus...*mt* 37 56N		23 49E	20
Hythe, West..*t* 51 4N		1 2E	8

I

	Lat.	Lon.	Map.
Ibar.....*r* 42 54N		20 35E	20
Ibara.....*t* 0 18N		78 25W	7
Ibicuy .....*r* 29 45S		56 0W	7
Ibl.....*t* 19 0N		43 40E	25
Ibrah .....*t* 22 45N		58 30E	25
Iceland.....*t* 65 0N		18 0W	3
Ichabo .....*t* 26 15S		15 0E	5
Ico.....*t* 6 25S		39 5W	7
Icuta .....*r* 6 23N		65 20W	7
Ida.....*mt* 39 40N		27 0E	23
Ida.....*mt* 35 10N		24 50E	20
Ida.....*mt* 44 52N		170 8E	32
Idaho .....*dist* 44 0N		114 0W	28
Idaho.....*t* 44 10N		114 55W	28
Idalabad.....*t* 19 35N		78 40E	21
Iddah.....*t* 7 8N		6 30E	5
Ideles.....*t* 24 30N		4 50E	5
Idria .....*t* 45 59N		14 2E	18
Iglau.....*t* 49 25N		15 34E	18
Iglawa .....*t* 49 15N		16 0E	18
Igleslas.....*t* 39 18N		8 30E	15
Iglo.....*t* 48 56N		20 34E	18
Iguape.....*t* 24 45S		47 35W	7
Ijerseke.....*t* 51 29N		4 2E	12
Ijfar, El.....*t* 28 30N		41 12E	25
Ijlis.....*t* 53 1N		5 39E	12
Ijma.....*r* 64 50N		53 10E	19
Ijo .....*r* 65 25N		26 0E	19

	Lat	Lon	Map
Ijon ....t	35 21N	35 35E	26
Ike Aral Nor .l	45 10N	90 10E	24
Ike Namoor Nor........l	34 0N	93 0E	24
Ikhtiman.....t	42 23N	23 46E	20
Ikurangi ...mt	37 54S	178 3E	32
Ilanz ....t	46 46N	9 11E	13
Ilchester......t	51 0N	2 41W	8
Ile d'Yeu.....i	46 40N	2 20W	11
Ilfracombe ...t	51 13N	4 7W	8
Ilghun ....t	38 10N	32 12E	23
Ilheos, or George, S. ..t	14 50S	38 55W	7
Ilinizo.......mt	0 50S	78 30W	7
Ilinsk.........t	61 20N	57 10E	19
Ilkley.........t	53 56N	1 48W	8
Ill ....r	47 17N	9 34E	13
Illapel.........t	31 32S	71 18W	7
Illawarra l	34 30S	150 55E	31
Ille et Villaine dep	48 10N	1 40W	11
Illimani Pk mt	16 30S	67 50W	7
Illinois ....dist	40 0N	89 7W	28
Illinois ....r	40 30N	90 7W	28
Illusian Plain.	20 20S	138 0E	31
Illye ....t	45 55N	22 40E	18
Ilmen..........l	58 20N	31 15E	19
Iloigob.. ..dist	1 40S	36 0E	5
Ilsley ....t	51 32N	1 16W	8
Iltchi ....t	37 15N	80 30E	24
Imandra l	68 0N	32 0E	19
Imbros i	40 10N	25 50E	20
Imier ....t	47 9N	7 0E	13
Immenstadt...t	47 34N	10 14E	13
Immenton Cayo.......t	22 30N	76 0W	29
Imola.........t	44 20N	11 40E	15
Imoshi ....t	43 30N	17 10E	20
Imperial Canal	41 50N	1 0W	14
Imst...........t	47 14N	10 45E	18
Ina ....t	33 10N	35 56E	26
Inch Colm.....i	56 2N	3 17W	9
Inch i	55 4N	7 30W	10
Inch l	57 6N	3 54W	9
Inch Keith ...i	56 2N	3 8W	9
Inchard.......l	58 27N	5 3W	9
Ind Vign....fd	61 55N	6 10E	16
Indals........r	62 50N	16 42E	16
Independence t	39 6N	94 30W	28
Inderabia.....i	26 35N	53 43E	22
Inderal ....t	35 45N	69 30E	22
Indertu ....t	47 30N	87 50E	24
Indiana ....dist	39 45N	86 15W	28
Indianopolis . t	39 50N	86 14W	28
Indigirka.....r	71 0N	150 0E	4
Indjeh ....r	40 30N	22 30E	20
Indoor........t	22 43N	76 50E	21
Indoor........t	18 35N	78 5E	21
Indrawutty ..r	18 35N	81 40E	21
Indre ......dep	46 42N	1 30E	11
Indre et Loire dep	47 20N	0 40E	11
Indre ....r	47 5N	1 0E	11
Indus mouth.r	24 0N	67 30E	21
Industry..... t	46 2N	73 28W	27
Ineboli........t	41 56N	33 44E	23
Inez Sta ....t	53 40N	73 0W	7
Ingelmunster.t	50 54N	3 15E	12
Ingersoll......t	43 5N	80 53W	27
Ingleborough mt	54 10N	2 22W	8
Inglis.......dist	31 0S	151 10E	31
Ingolstadt.....t	48 45N	11 26E	17
Ingur.........r	42 30N	41 40E	19
Inhambane...t	23 50S	35 20E	5
Iniada ....t	41 50N	27 50E	23
Inishark......i	53 37N	10 17W	10
Inishtoffin.....i	53 37N	10 13W	10
Inisheer.......i	53 3N	9 32W	10
Inishman i	53 5N	9 35W	10
Inishmore.....i	53 7N	9 45W	10
Inishmurray..i	54 26N	8 40W	10
Inishowen..hd	55 14N	6 56W	10
Inishturk i	53 46N	10 6W	10
Inistrahull i	55 26N	7 15W	10
Injeh..........r	42 9N	35 0E	23
Injir..........pt	41 35N	36 9E	23
Inkerman .....t	44 36N	33 42E	19
Inland Sea....	34 20N	133 40E	24
Inn ....r	48 20N	13 20E	18
Inn ....r	48 15N	12 45E	18
Inner Kirghiz Horde....dist	48 0N	49 0E	19
Inner.........sd	57 25N	5 55W	9
Innerleithen ..t	55 35N	3 5W	9
Inniskea.......i	54 8N	10 11W	10
Innsbruck ....t	47 14N	11 22E	18
Innstadt.......t	48 33N	13 28E	18
Inny Bro .....t	51 51N	10 10W	10
Inny..........r	51 54N	10 5W	10
Ins............t	47 0N	7 6E	13
Insalah ....t	27 35N	2 10E	5
Insch ....t	57 20N	2 40W	9
Insterburg....t	54 38N	21 49E	17
Interlaken....t	46 41N	7 51E	13
Inver.........b	54 38N	8 18W	10
Inver.........l	58 8N	5 17W	9

	Lat	Lon	Map
Inveran.......t	57 58N	4 20W	9
Inverary ......t	56 14N	5 5W	9
Inveracargill..t	46 25S	168 20E	32
Invergordon .t	57 41N	4 9W	9
Inverkeithing t	56 2N	3 25W	9
Inverness.....t	46 10N	71 20W	27
Inverness.....t	57 28N	4 15W	9
Inverness....co	57 5N	5 0W	9
Inverness, Pt. of Co.	57 24N	3 55W	9
Inverness, Fort........	57 20N	4 17W	9
Inverury. .....t	57 16N	2 27W	9
Investigator str	35 30S	136 50E	31
Invuctote, inlet	54 25N	57 30W	6
Inyack i	26 0S	33 0E	5
Iona...........i	56 18N	6 24W	9
Iowa ....dist	41 52N	93 30W	28
Iowa ....city	41 44N	91 40W	28
Iowa.........r	41 15N	91 15W	28
Ipaminare.....r	2 24S	70 0W	7
Ipek............t	42 34N	20 18E	20
Ipoly ....r	48 0N	18 48E	18
Ipsambool ....t	22 18N	31 35E	25
Ipswich.......t	52 4N	1 8E	8
Ipswich ....t	27 32S	152 46E	31
Irak Ajemi dist	34 10N	49 0E	22
Irak Arabi dist	32 0N	46 0E	23
Irawaddy.....r	16 20N	96 0E	21
Ireland, New.i	3 0S	152 0E	4
Ireland's Eye.i	53 24N	6 4W	10
Iremel..... mt	54 23N	58 40E	19
Irepoli........t	41 10N	27 10E	20
Irkutsk ....t	52 20N	104 0E	4
Irkutsk.....dist	54 20N	105 0E	4
Iron Gates... .t	44 35N	22 20E	20
Iron Gate..pass	45 30N	22 34E	18
Iron ...... mts	35 37N	83 30W	28
Irthing ....r	55 1N	2 30W	8
Irtysh ....r	59 41N	45 18E	4
Irun...........t	43 21N	1 46W	11
Irvine.........t	55 37N	4 40W	9
Irvine Water r	55 36N	4 35W	9
Irwell.........r	53 28N	2 25W	8
Isaac..........r	22 10S	149 0E	30
Isabella.....pt	20 0N	71 0W	29
Isakli.........t	38 20N	31 25E	23
Isaktchi.......t	45 15N	28 26E	20
Isar ....r	48 38N	12 30E	17
Isbarta........t	37 46N	30 40E	23
Ischia i	40 44N	13 55E	15
Ischl.........t	47 41N	13 38E	18
Ise..........fd	55 50N	11 50E	16
Iseghem......t	50 54N	3 14E	12
Iseo, De......b	45 45N	10 5E	15
Iser ....r	50 15N	14 50E	18
Iseran.......mt	45 25N	7 0E	11
Isere ......dep	45 20N	5 20E	11
Isere..........r	45 4N	5 15E	4
Iserlohn......t	51 22N	7 44E	17
Isernia ....t	41 35N	14 11E	15
Ishekli ....t	38 18N	29 55E	23
Ishim ....t	55 48N	69 15E	4
Ishim..........r	51 20N	68 30E	4
Ishma.........t	65 8N	54 5E	19
Isigny.........t	49 18N	1 5W	11
Iskardo.......t	35 15N	75 32E	21
Iskenderoon..t	36 35N	36 8E	23
Iskenderoon..g	36 35N	35 50E	23
Isker.........r	43 20N	24 0E	20
Isla Gl........t	56 42N	3 14W	9
Islamabad....t	33 45N	75 20E	21
Islamabad, or Chittagong.t	22 20N	91 50E	21
Islands of the Sea.........	56 11N	5 46W	9
Islas..........t	43 43N	24 42E	20
Islay..........t	16 40S	72 10W	7
Islay..........i	55 45N	6 12W	9
Islay........sd	55 50N	6 5W	9
Isle of Hoye dist	13 0N	33 30E	25
Isle Verte....t	48 5N	69 20W	27
Isle...........r	44 56N	0 18W	11
Islet..........t	47 6N	70 20W	27
Islin..........r	51 37N	9 18W	10
Ismail ....t	45 20N	28 49E	20
Ismail Khan. t	31 10N	72 15E	21
Ismalia ....t	31 0N	48 25E	25
Ismid.........t	40 40N	29 58E	23
Isola ....t	46 25N	9 20E	13
Ispahan.......t	32 40N	51 40E	23
Ispir...........t	40 25N	40 50E	23
Issachar ..tribe	32 33N	35 28E	26
Isset ....r	56 20N	65 0E	19
Issik Kol l	43 0N	78 0E	4
Issoire........t	45 30N	3 18E	17
Issoudun .....t	46 58N	1 59E	11
Istakhur .....t	30 0N	53 0E	22
Istaliff........t	34 46N	68 52E	22
Istapa ....t	17 32N	101 3W	6
Istapal Port..t	14 2N	90 30W	29
Istib..........t	41 41N	22 16E	20
Istria ....dist	45 20N	13 55E	18
Isucla ....r	41 55N	0 15W	14

	Lat	Lon	Map
Itapacura Grande......t	[illegible]	44 [illegible]W	7
Itapicura .....r	11 25S	[illegible]	7
Itasca........l	47 15N	95 0W	28
Itchen ....r	51 [illegible]N	1 [illegible]W	8
Iva-Ly ....r	23 0S	52 [illegible]W	7
Iveragh... mts	51 52N	10 [illegible]W	10
Ives, St........t	50 1N	5 29W	8
Ives, St. ......t	52 19N	0 4W	8
Ivinheyma ...r	22 15S	55 0W	7
Ivory Coast dist	6 0N	6 0W	5
Ivrea ....t	45 27N	7 52E	15
Ivry	48 50N	1 2[illegible]E	11

J

	Lat	Lon	Map
Jaafeh........t	29 [illegible]N	47 10E	25
Jabbok ....r	32 13N	35 [illegible]E	26
Jabbewah ....t	22 45N	74 [illegible]E	21
Jabesh Gilead t	32 26N	35 44E	26
Jabneel ....t	31 50N	34 45E	26
Jackson...... t	32 21N	90 12W	28
Jackson.......t	43 [illegible]S	168 4[illegible]E	32
Jackson, Port t	33 52S	151 18E	31
Jacmel Cayes.........t	18 12N	72 26W	29
Jacobina......t	11 [illegible]S	41 15W	7
Jacobs ....r	46 22N	168 [illegible]E	32
Jadraque.....t	40 55N	3 0W	14
Jaffa..........t	32 3N	34 45E	26
Jafferabad ....t	20 52N	71 25E	21
Jafnapatam...t	9 40N	79 59E	21
Jagalty........r	38 50N	46 22E	22
Jagerndorf ...t	50 3N	17 40E	18
Jaggee........t	26 10N	92 20E	21
Jago, St. ......t	18 0N	77 30W	29
Jagstzell .....t	49 1N	10 6E	17
Jaguapiri.....r	0 20S	60 30W	7
Jaguaribe ....r	5 10S	38 0W	7
Jaguaripe.....r	6 [illegible]S	40 0W	7
Jahde ....r	53 25N	8 15E	17
Jahjerm ......t	36 50N	56 2[illegible]E	22
Jaihan Chai. r	37 20N	35 10E	23
Jaitsa ....t	44 15N	17 10E	20
Jakova........t	42 20N	20 40E	20
Jalapa ...... t	19 30N	96 57W	29
Jaldak........t	32 0N	66 32E	22
Jalindhur.....t	31 25N	75 32E	21
Jalk..........t	28 20N	62 25E	22
Jallor.........t	25 25N	72 40E	21
Jalon.........r	41 30N	1 25W	14
Jalpuch.......r	45 55N	28 40E	20
Jamarij.......r	10 40S	62 0W	7
Jamda........t	29 55N	93 55E	24
James ....b	53 30N	81 0W	6
James........r	37 7N	76 30W	28
Jameson's.....l	48 25N	56 30W	27
Jamieson....dist	30 12S	149 26E	31
Jan Mayen....i	70 40N	8 40W	6
Jankovacz.....t	46 18N	19 20E	18
Janokal ....t	32 8N	35 23E	26
Jantiatuba....r	6 30S	69 20W	7
Januaria......t	15 30S	44 50W	7
Japan Sea.....	40 0N	135 0E	24
Japhia ....t	32 40N	35 17E	26
Jupura........r	2 30S	65 10W	7
Jaques ....r	43 37N	97 30W	28
Jarandillo.....t	40 10N	5 40W	14
Jarconnaught t	53 19N	9 20W	10
Järfso........t	61 42N	16 8E	16
Jarmuth ......t	31 42N	35 1E	26
Jarnas c	63 25N	19 30E	16
Jaroczyn......t	51 58N	17 31E	17
Jaroon........t	29 30N	53 22E	22
Jaroslaw .....t	50 2N	22 48E	18
Jask ....t	25 40N	57 47E	25
Jask c	25 32N	57 48E	22
Jasoun........c	41 9N	37 30E	23
Jasper........t	35 10N	85 40W	28
Jassy ....t	47 11N	27 35E	20
Jastrow ......t	53 25N	16 50E	17
Jasz Bereny..t	47 30N	19 55E	18
Jattir ....t	31 21N	35 6E	26
Jau ....t	22 25S	57 0E	25
Jauer.........t	51 3N	16 13E	17
Jauja ....t	11 50S	75 25W	7
Jauja.........r	11 50S	75 40W	7
Jaulnah.......t	19 50N	75 58E	21
Java..........i	7 20S	109 0E	4
Jazer..........t	31 53N	35 53E	26
Jean d'Angely t	45 57N	0 32W	11
Jean d'Arves t	45 12N	6 16E	11
Jean de Luz, St. ....t	43 23N	1 40W	11
Jeantown .....t	57 24N	5 29W	9
Jeball.........t	34 7N	35 37E	23
Jebel Abad...t	28 45N	57 0E	22
Jebel Shiban.t	31 25N	35 46E	26
Jebill ....t	35 19N	35 57E	23
Jodems Vaart can	52 36N	6 20E	12

	Lat	Lon	Map
Jefferson City	38 36N	92 1[illegible]W	[illegible]
Jefferson ...mt	44 4[illegible]N	121 4[illegible]W	[illegible]
Jefferson .....r	45 [illegible]N	112 [illegible]W	[illegible]
Jhow ....t	28 15N	65 [illegible]E	[illegible]
Jelajel........t	27 1[illegible]N	45 40E	[illegible]
Jellalabad.....t	34 25N	70 30E	[illegible]
Jemeppe......t	50 [illegible]N	5 29E	12
Jemmapes.....t	50 [illegible]N	3 59E	12
Jemtland ..dist	63 [illegible]N	14 0E	[illegible]
Jena..........t	50 55N	11 36E	17
Jenatz........t	19 [illegible]N	57 [illegible]E	[illegible]
Jenne.........t	13 12N	5 3W	[illegible]
Jerace.......t	38 46N	41 [illegible]E	[illegible]
Jeremie......t	18 4[illegible]N	74 [illegible]W	[illegible]
Jericho.......t	31 51N	35 2[illegible]E	[illegible]
Jerma........t	39 [illegible]N	82 [illegible]E	[illegible]
Jerna.........t	6[illegible] [illegible]N	14 3[illegible]E	[illegible]
Jerome, St....t	48 52N	67 [illegible]W	[illegible]
Jerrahi.......r	31 [illegible]N	49 4[illegible]E	[illegible]
Jersey i	49 1[illegible]N	2 10W	11
Jerusalem....t	31 46N	35 14E	26
Jervis.........b	35 [illegible]S	15[illegible] [illegible]E	31
Jessore.......t	23 1[illegible]N	[illegible]	21
Jessulmeer ...t	2[illegible] [illegible]N	70 5[illegible]E	21
Jessulmeer dist	27 [illegible]N	71 [illegible]E	[illegible]
Jesus i	45 35N	73 [illegible]W	[illegible]
Jetch Doab of	32 [illegible]N	72 [illegible]E	[illegible]
Jeypoor. ...dist	2[illegible] [illegible]N	76 [illegible]E	21
Jeypoor.......t	2[illegible] [illegible]N	75 5[illegible]E	21
Jeypoor ......t	18 [illegible]N	[illegible]	21
Jezrah.........t	[illegible]	41 [illegible]E	[illegible]
Jezreel ....t	32 3[illegible]N	35 2[illegible]E	26
Jezreel Plain.	32 [illegible]N	35 1[illegible]E	26
Jhalawan.....t	27 2[illegible]N	66 [illegible]E	[illegible]
Jhansee......t	25 [illegible]N	78 [illegible]E	21
Jheend.......t	29 2[illegible]N	76 2[illegible]E	21
Jheesan.......t	16 53N	42 [illegible]E	[illegible]
Jhelam.......t	33 [illegible]N	73 3[illegible]E	21
Jhelam........r	32 [illegible]N	72 [illegible]E	21
Jibbah.........t	22 [illegible]N	42 [illegible]E	[illegible]
Jichow........t	[illegible]	11[illegible] [illegible]E	[illegible]
Jiddah.........t	21 2[illegible]N	39 1[illegible]E	[illegible]
Jihanabad ....t	34 [illegible]N	[illegible]	[illegible]
Jimba.........t	11 [illegible]N	[illegible]	[illegible]
Jinjeera.......t	18 1[illegible]N	[illegible]	21
Jiquibosa.....b	[illegible]	[illegible]	[illegible]
Joachimsthal..	5[illegible] [illegible]N	[illegible]	[illegible]
Joao, S ....t	21 5S	44 [illegible]W	7
Joao, S. dos duas Barras t	5 1[illegible]S	4[illegible] 2[illegible]W	7
Joao de Principe, S.......t	[illegible]	4[illegible] 4[illegible]W	7
Joaquim, San r	[illegible]	[illegible]	[illegible]
Jobbab.......t	2[illegible] 2[illegible]N	[illegible]	[illegible]
Jocksby.......t	6[illegible] 41N	[illegible]	[illegible]
Jockmock....t	6[illegible] [illegible]N	19 [illegible]E	[illegible]
Jodoigne .....t	50 44N	4 5[illegible]E	12
Jogne.........r	46 [illegible]N	7 1[illegible]E	[illegible]
Johanna i	12 1[illegible]S	44 2[illegible]E	[illegible]
Joharuz ......t	32 5N	[illegible]	[illegible]
John o'Groat's Ho...........	58 3[illegible]N	3 4[illegible]W	9
John, St. .....t	17 7N	61 [illegible]W	[illegible]
John, St.......t	45 1[illegible]N	66 [illegible]W	[illegible]
John, St c	49 55N	[illegible]	[illegible]
John, St. i	18 2[illegible]N	64 47W	[illegible]
John, St.......l	4[illegible] [illegible]N	72 [illegible]W	[illegible]
John, St......r	45 56N	67 [illegible]W	[illegible]
Johannsburg.t	43 [illegible]N	21 [illegible]	[illegible]
John's Haven.	56 4[illegible]N	2 [illegible]W	9
John's R. and Mt...........	50 2[illegible]N	6[illegible] [illegible]W	[illegible]
John's, St....t	45 17N	[illegible]	[illegible]
John's, St....t	47 4[illegible]N	[illegible]	[illegible]
John's, St ....t	[illegible]	[illegible]	[illegible]
John's, St...pt	54 34N	[illegible]	
John's, St...pt	54 14N	[illegible]	
Johnstone's Range ...mts	24 [illegible]S	144 [illegible]	[illegible]
Johnstone ....t	55 5[illegible]N	4 [illegible]W	9
Johnstown....t	52 44N	7 [illegible]W	[illegible]
Johnstown, St t	54 56N	7 2[illegible]W	[illegible]
Joigny........t	47 5[illegible]N	3 2[illegible]E	[illegible]
Joinville ......t	48 25N	5 1[illegible]E	[illegible]
Jokby.........t	6[illegible] 40N	[illegible]	[illegible]
Jollitte ....dist	46 7N	73 [illegible]W	[illegible]
Jolumnitza...r	45 5N	[illegible]	[illegible]
Jones........sd	76 0N	[illegible]	[illegible]
Jonzac........t	45 2[illegible]N	0 2[illegible]W	[illegible]
Joodpoor.....t	2[illegible] 2[illegible]N	73 [illegible]E	[illegible]
Joodpoor...dist	2[illegible] 3[illegible]N	72 [illegible]E	[illegible]
Joonaghur ...t	21 2[illegible]N	[illegible]	[illegible]
Joondgudda..t	19 [illegible]N	[illegible]	[illegible]
Jordan........r	32 1[illegible]N	35 [illegible]E	[illegible]
Jordanow....t	49 [illegible]N	19 [illegible]E	[illegible]
Jordt........mt	46 [illegible]N	[illegible]	[illegible]
Jorge, St ....g	40 [illegible]S	[illegible]	[illegible]
Jorjan Rns...t	3[illegible] 15N	[illegible]	[illegible]
Joruk Su ....r	41 [illegible]N	41 [illegible]E	[illegible]
Jorullo Vol. mt	18 5[illegible]N	101 [illegible]W	[illegible]
Jose, S ....t	10 [illegible]N	[illegible]	[illegible]
Jose, Sn......t	[illegible]	[illegible]	[illegible]
Josef, S. Port t	42 [illegible]N	64 [illegible]W	[illegible]
Joseph, St....t	42 1[illegible]N	[illegible]	[illegible]
Joseph, St....t	[illegible]	[illegible]	[illegible]
Joseph, St....t	46 14N	[illegible]	[illegible]

	Lat.	Lon.	Map.
Joseph, St.	*i* 28 5N	97 0W	28
Joseph, St.	*l* 50 50N	90 30W	6
Josund	*t* 63 42N	9 40E	16
Jotapata	*t* 32 51N	35 18E	26
Jounpoor	*t* 25 35N	82 42E	21
Joux, L. de	46 3N	6 18E	13
JoycesCountry	53 35N	9 45W	10
Juan de Fuca *str*	48 20N	124 0W	28
Juan de las Aquilas	*t* 37 24N	1 38W	14
Juan Fernandez	*i* 33 40S	79 0W	7
Juan, S	*t* 31 3S	69 0W	7
Juan, S	*t* 17 52S	59 32W	7
Juan, S	*t* 14 35S	75 20W	7
Juan, S. Bautista	*t* 28 22S	100 25W	6
Juan, S.	*i* 48 40S	123 0W	28
Juan, S.	*r* 26 10S	99 0W	6
Juan, S.	*r* 21 0S	64 30W	7
Juan, S., or Greytown	10 55N	83 45W	6
Juan, Sn.	*r* 36 35N	111 0W	28
Juba	*t* 0 0	42 24E	5
Jubbulpoor	*t* 23 8N	79 55E	21
Jucar	*r* 39 15N	1 15W	14
Judah	*tribe* 31 36N	35 10E	26
Judah	*mts* 31 30N	35 8E	26
Judea	*dist* 31 30N	35 0E	26
Judenburg	*t* 47 10N	14 37E	18
Judna	*t* 31 35N	35 0E	26
Jugauluk	*t* 34 30N	69 42E	22
Jugdelpoor	*t* 19 10N	82 10E	21
Juggernaut	*t* 19 50N	85 53E	21
Juglon	*t* 34 8S	148 21E	31
Jujuy	*t* 23 40S	64 3W	7
Jukkasjärfi	*t* 67 59N	20 50E	16
Julamerik	*t* 37 8N	43 38E	23
Julia	*t* 32 40N	71 40E	22
Julian Alps	*mts* 46 0N	15 0E	18
Julian, Port St.	49 20S	67 40W	7
Julianeshaab	*t* 60 30N	46 20W	6
Juli	*t* 28 15N	67 25E	22
Julak	*t* 39 28N	32 48E	23
Julralz	*t* 34 20N	68 18E	22
Jumalpore	*t* 24 58N	90 5E	21
Jumin	*t* 34 20N	58 55E	22
Jumna	*r* 27 0N	78 30E	21
Jung	*t* 31 22N	72 20E	21
Jung Bunziau	*t* 50 20N	14 55E	18
Jungfrain	*t* 46 33N	7 58E	13
Jura	*dep* 46 45N	5 45E	11
Jura	*t* 37 36N	24 44E	20
Jura	*t* 55 50N	6 0W	9
Jura	*mt* 46 10N	6 0E	11
Jura	*sd* 56 0N	5 45W	9
Jura, Paps of	*mts* 55 55N	6 2W	9
Jurg	*t* 32 12N	61 45E	22
Jurua	*r* 3 30S	66 40W	7
Juruena	*r* 12 30S	58 50W	7
Jushpore	*t* 22 20N	84 0E	21
Justedals Braen	*t* 61 40N	6 40E	16
Jutay	*r* 7 30S	69 30W	7
Juterbogk	*t* 51 52N	13 4E	17
Jutland	*dist* 56 30N	9 30E	16
Jutt	*t* 17 0N	75 10E	21
Juttah	*t* 31 27N	35 8E	26
Jygurh	*t* 17 20N	73 12E	21
Jynteahpore	*t* 25 10N	92 5E	21

K

	Lat.	Lon.	Map.
Kaafjord	69 34N	20 30E	16
Kab, El	*t* 19 14N	32 52E	25
Kabebe	*t* 8 20S	23 45E	5
Kabermak	*t* 35 40N	63 35E	22
Kabompo	*t* 12 35S	23 0E	5
Kabool	*t* 34 30N	68 59E	22
Kabool	*dist* 33 50N	69 0E	22
Kabool	*r* 34 35N	69 40E	22
Kabooshan	*t* 37 6N	58 10E	22
Kab-tag	*t* 45 0N	91 50E	24
Kadabal	*t* 44 15N	100 50E	24
Kadesh Barnea	*t* 30 58N	35 0E	26
Kadima	*t* 33 59N	137 36E	31
Kadi Keui	*t* 40 59N	29 3E	20
Kadnikoo	*t* 59 30N	40 25E	19
Kadom	*t* 54 35N	42 15E	19
Kaffa	*t* 6 45N	36 0E	5
Kaffa	*t* 45 1N	55 23E	19
Kaffristan	*dist* 35 20N	70 40E	20
Kagosima	*t* 31 35N	130 25E	31
Kahan	*c* 41 29N	175 47E	32
Kahun	*t* 29 20N	69 20E	22
Kai	*t* 60 0N	2 50E	19
Kai-fong	*i* 34 30N	114 30E	24
Kai-para	*har* 36 20N	174 10E	32
Kai-yuen	*t* 42 50N	123 50E	24
Kaiana	*t* 20 15N	41 0E	25
Kaikura	*mt* 42 20S	173 40E	32
Kaikura Peninsula	42 25S	173 50E	32
Kailoala	*dist* 34 50S	174 0E	32
Kallub	*t* 15 6N	30 30E	25
Kaima	*t* 20 15N	41 0E	25
Kaimarawa	*mts* 39 0S	176 20E	32
Kaimatu	*mt* 42 55S	171 35E	32
Kairah	*t* 22 42N	72 42E	21
Kairwan	*t* 35 40N	10 5E	5
Kaisariyeh	*t* 38 40N	35 14E	23
Kaisariyeh	*t* 32 33N	34 55E	26
Kaiserslautern	*t* 49 27N	7 44E	17
Kaiserstuhl	*t* 48 48N	8 8E	13
Kaka	*t* 10 40N	31 45E	25
Kakanda	*t* 8 15N	6 20E	5
Kakapo	*t* 44 30S	168 5E	32
Kakh	*t* 34 5N	59 3E	22
Kalabagh	*t* 33 0N	72 45E	21
Kalafat	*t* 18 45N	30 30E	25
Kalagria	*t* 43 21N	28 30E	20
Kalah Keranit	37 34N	44 2E	23
Kalah Tul	*t* 31 45N	49 50E	22
Kalahari Desert	24 0S	22 0E	5
Kalai Bikiu	*t* 28 3N	54 46E	22
Kalaji	*t* 28 15N	61 27E	22
Kalarash	*t* 44 13N	27 20E	20
Kalat Belka	*t* 31 38N	36 5E	23
Kalat	*c* 25 5N	58 55E	22
Kalat Jaber	*t* 35 52N	38 30E	23
Kalat Jebbar, El	*t* 35 6N	43 23E	23
Kalat Ramadi	*t* 33 21N	43 19E	23
Kalat Sherkat	*t* 35 21N	43 17E	21
Kalatch	*t* 48 40N	43 50E	19
Kalavryta	*r* 38 5N	22 11E	20
Kaleg	*t* 25 21N	59 35E	21
Kaleh Sultanieh	*t* 40 9N	26 25E	20
Kalgang	*t* 41 0N	114 50E	24
Kalisz	*t* 51 45N	18 0E	19
Kalitva	*t* 50 9N	40 2E	19
Kalix	*r* 66 50N	22 48E	16
Kalleonjur, Ft.	*t* 25 0N	80 35E	21
Kalla	*t* 63 42N	16 10E	16
Kalnach	*t* 47 1N	7 14E	13
Kalocsa	*t* 46 30N	19 0E	18
Kalona	*t* 39 12N	26 14E	20
Kalouga	*dist* 54 50N	35 30E	19
Kalouga	*t* 54 30N	36 0E	19
Kalpeni	*t* 10 10N	73 35E	21
Kaltwhistle	*t* 54 59N	2 26W	8
Kalusz	*t* 49 2N	24 30E	18
Kalymnos	*t* 37 0N	27 0E	20
Kama	*r* 55 20N	50 30E	19
Kamaran	*t* 15 25N	42 40E	25
Kambah	*t* 21 40N	80 10E	21
Kamenopol	*t* 43 20N	23 56E	20
Kamili	*c* 36 32N	23 10E	20
Kamir	*t* 26 55N	55 40E	22
Kamishin	*t* 50 2N	45 25E	19
Kamouraska	47 35N	69 52W	27
Kamp	*t* 52 44N	4 39E	12
Kamptee	*t* 21 15N	79 15E	21
Kamtechatsk Nij	*t* 56 10N	162 21E	4
Kamtschatka	*g* 55 40N	162 40E	4
Kan-choo-foo	*t* 39 10N	101 10E	24
Kana	*t* 33 15N	35 17E	26
Kanagi	*t* 26 30N	66 26E	22
Kanagawa	*t* 35 40N	139 40E	24
Kanah	*r* 32 28N	35 23E	26
Kanais Rasal	*c* 31 15N	27 58E	25
Kanatchev	*t* 53 0N	35 0E	19
Kanawha	*r* 38 30N	81 30W	28
Kandahar	*t* 31 39N	65 30E	22
Kandahar	*dist* 31 39N	65 30E	22
Kandalaska	*g* 66 30N	34 0E	19
Kander	*r* 46 39N	7 41E	13
Kandy	*t* 7 18N	80 38E	21
Kangaroo	*t* 35 50S	137 10E	31
Kangawar	*t* 34 25N	48 0E	22
Kangchangunga	*mt* 27 40N	88 10E	21
Kangoon	*t* 25 30N	59 15E	22
Kanin	*c* 68 40N	43 30E	19
Kanizsa	*t* 46 5N	20 5E	18
Kankan	*t* 10 30N	8 40W	5
Kankari	*t* 40 37N	33 39E	23
Kano	*t* 12 2N	8 20E	5
Kansas	*dist* 38 30N	98 0W	28
Kansas	*r* 39 6N	95 15W	28
Kansk	*t* 55 50N	95 30W	4
Kanturk	*t* 52 10N	8 54W	10
Kaohaiki	*pt* 43 25S	169 55E	32
Kapiti, or Entry	*t* 40 50S	174 55E	32
Kapnik	*t* 47 38N	23 45E	18
Kaposvar	*t* 46 30N	17 50E	18
Kapsali	*t* 36 9N	22 59E	20
Kapunda	*t* 34 19S	138 52E	31
Kara	*b* 69 0N	69 0E	19
Kara Burun	*t* 41 15N	29 28E	23
Kara-hissar	*t* 38 20N	35 0E	23
Kara Jeb	*mt* 19 45N	40 50E	25
Kara Kol	*t* 39 0N	72 15E	24
Kara-malaesik	*t* 45 20N	84 0E	24
Kara-Nor	*l* 33 10N	91 50E	24
Kara Oren	*t* 37 23N	32 18E	23
Kara Sea	73 0N	65 0E	2
Kara	*str* 60 0N	70 0W	6
Kara-su	*t* 40 59N	24 51E	20
Kara Tagh	*mt* 37 26N	33 20E	23
Kara-tash	*c* 36 31N	35 20E	23
Karababa	*t* 37 58N	55 42E	22
Karabunar	*t* 42 15N	25 52E	20
Karabunar	*t* 41 9N	26 38E	20
Karabunar	*t* 37 42N	33 39E	23
Karachar	*t* 41 10N	87 0E	24
Karadran	*t* 36 6N	32 35E	23
Karafui	*t* 36 0N	47 0E	22
Karaginsk	*t* 59 0N	164 10E	4
Karajah Tagh	*mt* 37 40N	40 0E	23
Karajiler	*t* 39 40N	33 23E	23
Karak	*t* 29 15N	50 15E	22
Karakal	*t* 44 8N	24 18E	18
Karakara	*c* 34 48N	173 24E	32
Karakash	*r* 38 20N	77 0E	24
KarakoramRa.	*mts* 35 35N	77 30E	24
Karakoram	*t* 46 35N	102 30E	24
Karakotal Pass	35 30N	67 45E	21
Karakoten	*t* 41 10N	117 0E	24
Karaman	*t* 37 10N	33 22E	23
Karamania	*dist* 38 0N	34 0E	23
Karamea	*r* 41 10S	172 15E	31
Karanovatz	*t* 43 44N	20 35E	20
Karansebes	*t* 45 22N	22 15E	18
Karatova	*t* 42 1N	22 32E	20
Karavi	*t* 36 46N	23 37E	20
Karbole	*t* 61 58N	15 10E	16
Kardszag Uj	*t* 47 20N	21 7E	18
Karewha	*t* 37 34N	176 8E	32
Karfa	*c* 23 40N	46 35E	25
Kargapol	*t* 61 35N	38 40E	19
Karin-gol	*t* 44 0N	104 10E	24
Karki	*t* 36 14N	27 36E	20
Karla	*t* 39 29N	22 52E	20
Karleby Nya	*t* 63 30N	22 10E	19
Karlo	*t* 65 0N	24 50E	19
Karlovitz	*t* 45 12N	19 57E	19
Karlsbad	*t* 50 10N	12 43E	18
Karlsburg	*t* 46 3N	23 35E	18
Karlsruhe	*t* 49 1N	8 25E	17
Karlstadt	*t* 45 29N	15 35E	18
Karmat	*t* 25 15N	64 33E	22
Karmoe	*t* 59 18N	5 15E	16
Karnabad	*t* 42 38N	26 59E	20
Karo Auti	*i* 36 51N	25 42E	20
Karolinenthal	*t* 50 10N	14 30E	18
Karoo Desert	25 40S	28 40E	5
Karpenesi	*t* 38 55N	21 48E	20
Kars	*t* 40 37N	43 10E	23
Kars-chal	*r* 40 45N	43 15E	23
Karsun	*t* 54 8N	46 55E	19
Karysto	*t* 38 1N	24 26E	20
Kasambugu	*t* 14 38N	7 40W	5
Kasati	*t* 42 20N	113 40E	24
Kasbek	*mt* 42 45N	49 30E	19
Kaschau	*t* 48 43N	21 15E	18
Kashagawigamog	*t* 45 0N	78 32W	27
Kashan	*t* 33 50N	51 28E	22
Kaskaskia	*t* 38 0N	90 2W	28
Kaskaskia	*r* 39 22N	89 0W	28
Kasko	*t* 62 50N	21 55E	19
Kasr, El	*t* 27 23N	29 2E	25
Kasrak	*t* 26 45N	27 6E	22
Kasro Dakel	*t* 25 40N	28 40E	5
Kassard	*t* 27 42N	62 10E	22
Kastamuni	*t* 41 19N	33 57E	23
Kastoria	*t* 40 34N	21 20E	20
Kastro, or Lemno	*t* 39 52N	25 4E	20
Kastwar	*t* 33 25N	75 50E	21
Katahdin	*mt* 45 55N	68 35W	28
Katchkanar	*mt* 59 0N	59 30E	19
Katif, El	*t* 26 40N	50 5E	25
Katabougi	*t* 45 43N	29 0E	20
Katrine	*l* 56 15N	4 27W	9
Katsena	*t* 12 58N	7 25E	5
Katshi	*dist* 34 0N	90 0E	24
Kattegat, The	56 55N	11 25E	16
Katungo	*t* 9 0N	4 25E	5
Katwijkaan, Zee	52 13N	4 25E	12
Kaufbeuren	*t* 47 53N	10 37E	17
Kaurangi	*pt* 40 40S	172 19E	32
Kavala	*t* 40 56N	24 21E	20
Kavarna	*t* 43 25N	28 22E	20
Kavaya	*t* 41 11N	19 35E	20
Kawa-kawa	*t* 37 40S	178 28E	32
Kawak	*t* 37 42N	32 55E	23
Kawan	*t* 36 24S	174 52E	32
Kaweka	*mt* 39 20S	176 27E	32
Kawhia	*har* 38 8S	174 50E	32
Kaxo	*i* 35 20S	26 50E	20
Kazan	*t* 55 40S	49 20E	19
Kazan	*dist* 55 30S	49 0E	19
Kazeh	*t* 5 10S	33 10E	5
Kazeroon	*t* 29 34N	51 48E	22
Ke-tching	*t* 36 30N	104 50E	24
Keady	*t* 54 15N	6 42W	10
Kealna	*l* 56 29N	6 10W	9
Kecskemet	*t* 46 55N	19 45E	18
Kedesh	*t* 33 9N	35 31E	26
Kedje	*t* 26 18N	62 39E	22
Kedron Br.	*r* 31 40N	35 29E	26
Keen	*mt* 56 58N	3 0W	9
Keeper	*mt* 52 45N	8 15W	10
Keer-weer, or Turnagain	*c* 13 50S	141 40E	31
Kefsud	*t* 39 40N	28 10E	23
Kei	*r* 32 30S	28 0E	5
Keighley	*t* 53 52N	1 54W	8
Keiss	*t* 58 33N	3 6W	9
Keith	*t* 57 32N	2 59W	9
Kelarabad	*t* 36 35N	51 35E	22
Kelat	*t* 28 50N	66 30E	22
Kelheim	*t* 48 54N	11 53E	17
Keli Shur	*pass* 36 48N	44 58E	23
Kellett	*c* 71 52N	126 0W	6
Kells	*t* 53 44N	6 52W	10
Kells	*r* 54 49N	6 8W	10
Kelmedi	*t* 14 26N	22 0E	5
Kelso	*t* 55 35N	2 28W	9
Kelung	*t* 25 5N	121 55E	24
Kemi	*t* 65 0N	35 35E	19
Kemiervi	*t* 66 30N	27 50E	19
Kemin	*t* 30 8N	53 18E	22
Kemp Land	66 30S	56 0E	2
Kempen	*t* 51 16N	17 59E	17
Kempsey	*t* 31 5S	152 54E	31
Kempten	*t* 47 44N	10 20E	17
Kenath	*t* 32 47N	36 37E	26
Kendal	*t* 54 20N	2 45W	8
Kendil	*t* 36 32N	44 1E	23
Kenilworth	*t* 52 21N	1 33W	8
Kenmare	*t* 51 52N	9 35W	10
Kenmare	*r* 51 43N	10 5W	10
Kenmore	*t* 56 35N	4 0W	9
Kenn	*t* 26 25N	54 0E	22
Kennebec	*r* 43 45N	69 45W	28
Kennedy	*dist* 32 40S	147 30E	31
Kennedy	*t* 66 0N	73 0W	6
Kennedy	*r* 14 30S	144 0E	30
Kennedy	*str* 87 1N	67 30W	6
Kenneh	*t* 26 9N	32 48E	25
Kennett	*r* 51 25N	1 50W	8
Kenocami	*l* 48 18N	71 20W	27
Kenoos, or Barsora	*dist* 23 30N	32 30E	25
Kent	*co* 51 15N	0 30E	8
Kent Groups	*is* 39 30S	147 20E	31
Kentucky	*r* 37 52N	84 30W	28
Kentucky	*dist* 37 30N	86 0W	28
Keokuck	*t* 40 25N	91 30W	28
Kerack	*t* 31 14N	35 46E	26
Kerazi, Ras	*c* 25 40N	57 20E	22
Kerempe	*c* 42 0N	33 18E	23
Kerewe	*is* 2 0S	33 10E	5
Keria-keldia	*r* 40 20N	84 40E	24
Kerioth	*t* 32 34N	36 37E	26
Kerioth	*t* 31 21N	35 20E	26
Kerkhah	*r* 31 10N	48 0E	22
Kerkhah	*r* 33 50N	47 15E	23
Kerkisiyeh	*t* 33 8N	40 20E	23
Kerkuk	*t* 35 30N	44 10E	23
Kerlon	*r* 48 5N	115 0E	24
Kermadec	*is* 30 30S	178 48E	32
Kerman	*t* 29 47N	56 35E	22
Kerman	*dist* 29 20N	57 10E	22
Kermanshah	*t* 34 19N	47 10E	22
Kerrera	*t* 56 23N	5 33W	10
Kerry	*co* 52 5N	9 48W	10
Kerry	*hd* 52 25N	9 57W	10
Kertch	*t* 45 21N	36 30E	19
Kesanlyk	*t* 42 40N	25 28E	20
Kesdi Vasarhely	*t* 45 55N	26 9E	18
Kesh	*t* 54 31N	7 43W	10
Keshin	*t* 15 30N	51 48E	25
Kesho	*t* 21 10N	105 35E	4
Kesilbashi	*t* 46 10N	88 30E	24
Kesmark	*t* 49 9N	20 27E	18
Kesswyl	*t* 47 35N	9 18E	13
Kestri	*t* 37 25N	23 20E	20
Keswick	*t* 54 36N	3 9W	8
Keszthely	*t* 46 45N	17 15E	17
Ketoy	*is* 47 5N	152 40E	4
Ketsk	*t* 58 40N	83 20E	4
Kettering	*t* 52 25N	0 42W	8
Kettuna	*t* 38 45N	21 0E	20
Key	*t* 54 0N	8 15W	10
Key, West	24 33N	81 45W	28
Khabur	*r* 37 10N	40 5E	23
Khaf	*t* 34 5N	60 15E	22
Khaibur	*t* 26 30N	40 0E	23

Lat.	Lon.	Map.
Kremsmünster		
t 48 2N	14 8E	18
Krestnoborsk t 61 15N	45 50E	19
Kreutz.....t 46 2N	16 37E	18
Kreutzburg...t 54 31N	20 27E	17
Kreuznach...t 49 51N	7 52E	17
Krio.....r 35 12N	23 35E	20
Kritchova....t 41 31N	21 4E	20
Kronotski....c 54 52N	162 40E	4
Kronstadt....t 45 36N	25 35E	18
Kronstadt....t 60 0N	29 30E	19
Krossen.....t 52 4N	15 7E	17
Krotoszyn....t 51 43N	17 18E	17
Kroya.....t 41 28N	19 52E	20
Krummau....t 48 46N	14 18E	18
Krushevatz...t 43 37N	21 15E	20
Kuang-nau...t 24 15N	105 10E	24
Ku-taing.....t 25 43N	103 50E	24
Kuba.....t 41 21N	48 34E	19
Kuban.....r 45 10N	37 19E	19
Kubanieh.....t 24 14N	32 54E	25
Kuber Kuh		
mts 34 30N	54 30E	22
Kublis.....t 46 54N	9 46E	13
Kuboda.....t 39 40N	139 50E	24
Kuchen.....t 29 55N	63 25E	22
Kuddow.....r 54 30N	16 55E	17
Kueu Lun..mts 35 30N	83 0E	24
Kufa.....t 32 8N	44 33E	23
Kufstein.....t 47 34N	12 11E	18
Kuhi Baba...t 34 38N	67 10E	22
Kuhistan..dist 28 0N	60 0E	22
Kuinder.....t 52 47N	5 51E	12
Kuisip.....r 23 15N	16 0E	5
Kula.....t 38 30N	28 49E	23
Kulat Hasin..t 34 48N	36 14E	23
Kuleela.....t 11 50N	0 12E	5
Kull.....t 65 0N	15 0E	16
Kullen.....t 56 20N	12 25E	16
Kulmon.....t 32 45N	34 58E	26
Kulon Nor....t 49 15N	117 15E	24
Kuloo-hien...t 37 50N	115 15E	24
Kulpa.....r 45 30N	15 5E	18
Kulso.....t 65 10N	31 0E	19
Kuma.....r 44 55N	45 30E	19
Kume-sima...t 26 15N	126 50E	24
Kumisheh....t 32 0N	52 0E	22
Kunduk.....t 39 12N	43 15E	23
Kungur.....t 57 29N	57 0E	19
Kunlair.....r 24 39N	83 15E	21
Kuople.....t 62 55N	27 32E	19
Kupa.....t 32 35N	52 39E	22
Kupresh.....t 43 55N	17 19E	20
Kur.....r 39 55N	48 50E	22
Kura-kilissa...t 39 44N	43 2E	19
Kuran.....r 31 50N	48 30E	22
Kurandib.....t 53 12N	59 50E	22
Kurbetskai..mt 42 10N	72 15E	20
Kurbibodo.....t 48 50N	115 30E	24
Kurdis.....dist 38 0N	42 0E	23
Kurga-olon....t 44 30N	106 30E	24
Kuri Rakshan		
r 27 15N	64 0E	22
Kuril.....t 47 0N	152 0E	4
Kurkarassa...t 44 10N	84 55E	24
Kurnah.....t 31 0N	47 29E	23
Kurnal.....t 29 45N	77 0E	21
Kurraches.....t 24 54N	67 0E	21
Kurte Arjish...t 45 8N	24 40E	20
Kuruk.....t 28 45N	58 15E	22
Kury.....c 41 51N	28 5E	20
Kushk.....t 34 50N	62 22E	22
Kusnacht.....t 47 5N	8 26E	13
Kusra.....t 31 50N	45 53E	23
Kusurkund...t 26 20N	60 56E	22
Kustendji.....t 44 10N	28 40E	20
Kilstrin.....t 52 34N	14 39E	17
Kutais.....t 42 16N	42 42E	19
Kutaya.....t 39 22N	30 12E	23
KutehkiKoumt 42 45N	20 0E	20
Kutreki.....t 21 10N	59 5E	20
Kutshe.....t 41 35N	82 55E	24
Kuttack.....t 20 25N	86 0E	21
Kuttenberg...t 49 58N	15 15E	18
Kuznetz.....t 53 18N	46 35E	19
Kvalo, N.....t 70 10N	19 10E	16
Kvalo, S.....t 69 40N	18 30E	16
Kwichpak....r 62 40N	164 0W	6
Kyenanger...fd 70 10N	21 20E	16
Kyle.....dist 55 28N	4 20W	9
Kyles of Bute.. 55 53N	5 7W	9
Kyle Akin..... 57 16N	5 43W	9
Kymskaya....t 64 22N	48 18E	19
Kynet'n.....t 37 14N	144 20E	31
Kynovsk.....t 57 55N	59 2E	19
Kyrenia.....t 35 20N	33 18E	23
L		
La Clotat.....t 43 12N	5 34E	11
La Crosse....t 43 50N	91 15W	28
La Hocha....t 11 45N	72 45W	7
La Perouse..str 45 30N	142 30E	4
La Perouse..str 45 40N	142 0E	24
La Prairie..dist 45 15N	73 34W	27
La-tsui.....t 34 40N	126 40E	24
Laaland.....t 54 50N	11 30E	16
Labian.....t 54 52N	21 6E	17
Labourne....t 44 55N	0 12W	11
Labrador..dist 55 0N	63 0W	6
Labyrinth....t 48 15N	78 53W	27
Lacata.....t 37 5N	17 55E	15
LaccadiveArch 12 10N	72 0E	21
Lacepede....b 36 45S	139 55E	31
Lachen.....t 47 12N	8 50E	13
Lachish.....t 31 34N	34 45E	26
Lachlan....dist 34 10S	147 0E	31
Lachlan.....r 33 50S	144 50E	31
Ladago.....t 60 50N	31 30E	19
Ladak.....dist 34 0N	78 0E	21
Ladder of Tyre		
c 33 5N	35 7E	26
Ladik.....t 38 14N	32 40E	23
Lady.....t 52 11N	6 22W	10
Laebau.....t 53 30N	19 40E	17
Laga.....r 56 31N	13 30E	16
Laggan.....b 55 40N	6 18W	18
Laggan.....t 56 55N	4 33W	9
Laggan.....r 54 36N	5 50W	10
Lagonegro....t 40 5N	15 45E	15
Lagoon, Salt... 25 0S	138 30E	31
Lagos.....t 6 28N	3 35E	5
Lagosta.....t 42 44N	16 53E	18
Laguna.....b 26 18S	153 0E	30
LagunaMadre t 27 0N	97 50W	27
Laguna V....t 28 24S	48 48W	7
Lahijan.....t 37 5N	50 14E	22
Lahn.....r 50 25N	8 15E	17
Laholm.....t 56 30N	13 0E	16
Lahore.....t 31 38N	74 25E	21
Lai-choo-foo..t 37 10N	120 0E	24
Laibach.....t 46 4N	14 32E	18
L'Aigle.....t 48 48N	0 39E	11
Lainio.....r 67 50N	22 0E	16
Lairg.....t 58 1N	4 25W	9
Lake.....dist 27 30S	138 10E	31
Laken.....t 50 53N	4 18E	12
Lalita Batun..t 27 40S	85 20E	21
Lambay.....t 53 29N	6 2W	10
Lambayeque..t 6 42S	79 58W	7
Lamego.....t 12 20S	64 25W	7
Lamego.....t 41 14N	7 45W	14
Lamlash.....t 55 32N	5 9W	9
Lammerlaw mt 45 40S	169 44E	32
Lammermuir		
hills 55 50N	2 40W	9
Lamo.....b 2 10S	40 55E	5
Lampa.....t 15 20S	70 10W	7
Lampeter....t 52 7N	4 4W	8
Lamsaki.....t 40 20N	26 40W	23
Lan-choo-foo..t 36 5N	104 10E	24
Lanark.....t 55 40N	3 49W	9
Lanark.....t 45 0N	76 27W	27
Lanark.....co 55 40N	3 50W	9
Lancaster....t 54 4N	2 47W	8
Lancaster....t 40 5N	76 15W	28
Lancaster...co 53 55N	2 45W	8
Lancaster...sl 74 20N	81 30W	28
Lanciano.....t 42 13N	14 28E	15
Landau.....t 49 11N	8 7E	17
Landen.....t 50 46N	5 4E	12
Landeron....t 47 3N	7 4E	13
Landes.....dep 44 5N	0 35W	11
Land's End...c 50 4N	5 42W	8
Landsberg....t 48 2N	10 54E	17
Landshut.....t 48 31N	12 9E	17
Landskrona...t 55 52N	12 50E	16
Lanesborough 53 41N	8 0W	10
Langaness....c 66 0N	14 20W	3
Langavate.....t 58 3N	6 45W	9
Lange.....t 52 32N	4 45E	12
Langeland....t 54 55N	10 40E	16
Langelo.....t 53 5N	6 28E	11
Langemarg...t 50 54N	2 55E	12
Langenes....t 69 0N	14 40E	16
Langensalza..t 51 7N	10 28E	17
Langenthal...t 47 12N	7 47E	13
Langeten....r 47 8N	7 48E	13
Langfield...mt 62 20S	7 30E	16
Langholm....t 55 8N	3 0W	9
Langley, Ft...t 49 0N	123 0W	6
Langnau.....t 46 57N	7 47E	13
Langon.....t 44 30N	0 14W	11
Langres.....t 47 53N	5 22E	11
Lanjaron....t 37 1N	3 32W	14
Lannion.....t 48 42N	3 29W	11
Lansing.....t 42 45N	84 23W	28
Laon.....t 49 33N	3 40E	11
Lapland...dist 68 0N	30 0E	19
Lar.....t 21 27N	54 12E	12
Larack.....t 26 45N	56 27E	22
Laret.....t 46 50N	9 52E	13
Largo.....t 56 12N	2 56W	9
Largs.....t 55 47N	4 52W	9
Larig, Ben..mt 57 42N	5 25W	9
Larimie, Fort. 42 10N	104 30W	28
Larino.....t 41 50N	14 51E	15
Larissa.....t 39 35N	22 25E	20
Laristan...dist 27 30S	54 0E	22
Lark.....r 52 24N	0 24E	8
Larkhanna...t 27 30N	68 8E	21
Larnaka.....t 34 54N	33 37E	23
Larne.....t 54 51N	5 51W	10
Larne.....t 54 50N	5 47W	10
Larofla.....t 69 15N	25 20E	16
Lartine.....t 15 45N	84 30W	29
Lassa.....t 29 35N	92 0E	24
Lassa.....t 50 20N	14 50E	18
L'Assomption r 46 11N	73 35W	27
Lasta.....dist 12 0N	39 0E	25
Latakoo.....t 27 20N	24 50E	5
Latakia.....t 35 29N	35 48E	23
Latcha.....t 61 20N	38 45E	19
Latheron.....t 58 16N	3 23W	9
Lauder.....t 55 43N	2 45W	9
Lauenburg....t 53 22N	10 33E	17
Lauenburg....t 54 33N	17 40E	17
Laufen.....t 47 25N	7 29E	13
Laufenburg, Kl		
t 47 35N	8 4E	13
Laun.....t 50 18N	13 47E	18
Launceston...t 50 37N	4 20W	8
Laune.....r 52 5N	9 40W	10
Laurencekirk.t 56 51N	2 28W	9
Laurent, St...t 51 15N	3 31E	12
Laurvig.....dist 59 30N	10 10E	16
Lausanne.....t 46 31N	6 38E	13
Laush.....t 31 50N	61 47E	22
Lauterbrunnen		
t 46 37N	7 54E	13
Lauver Zee...t 53 23N	6 10E	13
Laval.....t 48 4N	0 48W	11
Lavaur.....t 43 41N	1 50E	11
Lavras.....t 6 45S	39 8W	7
Lawers, Ben mt 56 33N	4 15W	9
Lawrence....t 39 0N	95 7W	28
Lawrence, St..c 47 3N	60 35W	27
Lawrence, St..t 63 30N	170 0W	6
Lawrence, St.g 48 30N	62 0W	27
Lawrence, Str 48 0N	69 20W	27
Lax.....t 46 49N	9 15E	13
Laxe.....fd 70 40N	26 20E	16
Laxford.....t 58 24N	5 5W	9
Lazafeh.....t 27 45N	45 5E	25
Lazaro, S....c 24 41N	112 12W	6
Le.....t 34 15N	77 45E	21
Lea.....r 51 50N	0 15W	8
Leadhills..... 55 25N	3 48W	9
Leamington..t 52 18N	1 30W	8
Leao-ho.....r 40 40N	122 15E	24
Leao-tong...g 40 0N	121 0E	24
Leap.....t 51 34N	9 8W	10
Leavenworth,		
Fort..... 39 23N	95 0W	28
Leba.....r 54 45N	17 32E	17
Leba.....r 54 34N	17 45E	17
Lebanon....mt 34 17N	36 5E	26
Lebedine.....t 50 30N	34 45E	19
Lebonah.....t 32 4N	35 15E	26
Lebrija.....t 36 59N	6 2W	14
Lecco.....t 45 50N	9 24E	15
Lecee.....t 40 21N	18 12E	15
Leck.....r 47 16N	10 20E	17
Lechlade.....t 51 42N	1 40W	8
Leck.....r 51 55N	4 45E	12
Lectoure.....t 43 56N	0 39E	11
Ledesma.....t 41 24N	6 2W	14
Ledi, Ben...mt 56 15N	4 16W	9
Lee.....t 53 25N	9 8W	10
Leeambye, or		
Zambesi....r 14 0S	25 0E	5
Leeba.....t 3 55N	18 50E	5
Leeba.....r 13 30S	24 0E	5
Leeds.....t 54 47N	1 31W	8
Leek.....t 53 6N	2 3W	8
Leer.....t 53 14N	7 28E	17
Leerdam.....t 51 54N	5 5E	12
Leet, or Lith..t 20 10N	40 20E	25
Leeuwarden..t 53 12N	5 50E	12
Lefka.....t 35 6N	32 51E	23
LeftoriKhori..t 40 25N	22 32E	20
Leghorn.....t 43 33N	10 19E	15
Legnago.....t 45 11N	11 19E	15
Leh.....t 34 10N	77 30E	24
Leia.....t 41 0N	71 0E	21
Leibnitz.....t 46 45N	15 34E	18
Leicester.....t 52 39N	1 7W	8
Leicester....co 52 37N	1 15W	8
Leichard.....r 18 0S	140 0E	30
Leichardt...dist 30 45S	148 20E	31
Leighton Buzzard.....t 51 56N	0 39W	8
Leith.....t 39 40N	9 10E	15
Leinster....mt 52 37N	9 45W	10
Leipzig.....t 51 21N	12 24E	17
Leisegen.....t 46 39N	7 36E	13
Leisnig.....t 51 10N	12 56E	17
Leith.....t 55 58N	3 10W	9
Leitmeritz....t 50 27N	14 6E	18
Leitrim.....t 53 59N	8 4W	10
Leitrim.....co 54 8N	8 0W	10
Lekenoes.....t 65 11N	11 40E	16
Leman.....t 46 25N	6 30E	13
Lemberg.....t 49 51N	24 5E	18
Lemmer.....t 52 50N	5 44E	12
Lemington....t 32 32S	151 3E	31
Lemloon.....t 31 40N	45 4E	23
Lemnas.....t 39 55N	25 10E	20
Leng-Kiang...r 29 10S	113 35E	24
Lenidhi.....t 37 9N	22 52E	20
Lenkoran.....t 38 43N	48 46E	22
Lentini.....t 37 15N	15 0E	15
Lenzburg.....t 47 23N	8 10E	13
Leobin.....t 47 23N	15 6E	18
Leominster...t 52 13N	2 44W	8
Leon.....t 12 25N	86 55W	6
Leon.....t 36 27N	6 14W	14
Leonard, St...t 45 48N	1 30E	11
Leonards, St.t 50 51N	0 34E	8
Leone.....mt 46 15N	8 5E	13
Leonessa.....t 42 32N	12 36E	15
Leontes.....r 33 20N	35 15E	26
Leopoldstadt.t 48 27N	17 45E	18
Lepanto, or		
Corinth.....g 38 15N	22 30E	20
Lepontine		
Alps.....mts 46 23N	8 15E	15
Lepsina.....t 38 3N	23 34E	20
Lerma.....t 41 59N	3 43W	14
Leros.....t 37 9N	26 50E	20
Lerwick.....t 60 9N	1 9W	9
Lesina, Di.....t 41 50N	15 30E	15
Lesina.....t 43 10N	16 50E	18
Leskovatz.....t 43 7N	21 55E	20
Lesparre.....t 45 15N	0 58W	11
Lesser Oasis.... 27 30N	29 10E	25
Lessines.....t 50 42N	3 50E	12
Lesso.....t 57 15N	11 0E	16
Lessöe.....t 62 8N	8 53E	16
Letterkenny..t 54 57N	7 44W	10
Leuk.....t 46 19N	7 38E	13
Leukerbad....t 46 22N	7 37E	13
Leutomisch...t 49 52N	16 16E	18
Leutschau.....t 49 2N	20 37E	18
Leuze.....t 50 35N	3 37E	12
Levanger.....t 63 48N	11 38E	16
Levante.....t 44 10N	9 36E	13
Levanzo.....t 38 3N	12 18E	15
Leven.....t 56 11N	3 0W	9
Leven.....t 56 12N	3 23W	9
Leven.....t 56 40N	5 5W	9
Levitha.....t 37 0N	26 29E	20
Levy.....pt 43 35N	172 55E	32
Lewes.....t 50 52N	0 1E	8
Lewis, Butt of		
c 58 31N	6 15W	9
Lewis.....t 58 13N	6 35W	9
Lewiston.....t 46 20N	116 50W	28
Lexington.....t 39 7N	93 52W	28
Lexington.....t 38 9N	84 24W	28
Leyburn.....t 28 1N	151 40E	31
Leyburn.....t 54 19N	1 48W	8
Leyden.....t 52 9N	4 30E	12
Leynah.....t 29 40N	44 45E	25
Leyre.....r 44 30N	0 3W	11
Leyte.....t 10 50N	125 0E	4
Liakhoo.....is 75 0N	145 0E	4
Liakhoo.....t 73 30N	142 30E	4
Liang-chow..t 38 0N	102 30E	24
Liards, Au....r 60 0N	121 50W	6
Liaree.....t 25 38N	66 27E	22
Libau.....t 56 35N	21 0E	19
Libertad.....t 13 20S	89 15W	6
Liberty.....t 30 7N	95 0W	28
Libnah.....t 31 31N	34 17E	26
Libonta.....t 14 58S	24 20E	5
Libyan Desert 27 30N	23 0E	5
Lichfield.....t 52 41N	1 49W	8
Lichtensteg..t 47 19N	9 4E	13
Lichtenstein..t 48 25N	9 14E	13
Lichtervelde..t 51 2N	3 9E	12
Liddell.....r 55 5N	2 54W	9
Liddell.....t 32 28S	151 3E	31
Liddes.....t 45 59N	7 12E	13
Liddisdale..dist 55 10N	2 47W	9
Liden.....t 63 30N	16 50E	16
Lidköping.....t 58 32N	13 8E	16
Liege.....dist 50 35N	5 30E	12
Liege.....t 50 39N	5 32E	12
Liegnitz....dist 51 20N	15 0E	17
Liegnitz.....t 51 10N	15 50E	17
Lien-choo.....t 31 55N	116 50E	24
Lien-choo.....t 21 40N	109 40E	24
Lier.....t 51 8N	4 35E	12
Liesta.....t 47 29N	7 43E	13
Lievre, Du.....r 45 40N	75 35W	27
Liffey.....r 53 9N	6 18W	10
Lifford.....t 54 49N	7 29W	10
Light.....dist 34 15N	138 55E	31
Light.....r 34 20N	138 25E	31
Lille.....t 50 40N	3 4E	11
Lille.....t 69 40N	3 20E	14
Lillesand.....t 58 18N	8 20E	16
Lima.....t 40 40N	84 5W	28
Lima.....t 12 0S	77 2W	7
Lima, Pte de..t 41 46N	8 33W	14
Liman, Gr.....t 46 30N	43 0E	19
Limari, Pk. mt 31 0S	70 5W	7
Limasol.....t 34 40N	33 3E	23
Limburg...dist 51 10N	5 40E	12
Limburg.....t 50 37N	5 56E	12
Limerick.....t 52 40N	8 37W	10

	Lat	Long	Map
[illegible]			
Liverpool ....t 53 27N	2 [illegible]w	8
Liverpool Coast 71 [illegible]s	22 [illegible]	6
Liverpool Plains 31 0s	149 4E	31
Liverpool Ra mts 31 [illegible]s	150 [illegible]E	31
Livingstone ...r 12 1s	1[illegible] 1E	30
Livingstone dist 22 [illegible]s	142 4E	31
[illegible]			
Llano Estacado ...t [illegible]	102 [illegible]w	28
[illegible]			
Lo[illegible] St ...t 4[illegible]	1 [illegible]	11
Loch [illegible] ....r 21 [illegible]	7[illegible]w	7
Lo[illegible] ....t 4 4[illegible]	11 [illegible]	5
Lo[illegible] ....dist 2 [illegible]	12 [illegible]	5
Lo[illegible] Nor ....t 4[illegible]	[illegible]	24
Lo[illegible] ....t 47 2[illegible]	72 1[illegible]	10
Lobau ....t 71 [illegible]	11 4[illegible]	17
Lobster ....t 4[illegible]	67 1[illegible]w	27
Locarno ....t 46 [illegible]	8 47[illegible]	10
[illegible] ....t 56 5[illegible]	4 47w	9
[illegible] ....dist 57 2[illegible]	[illegible]w	9
Lochen lan ....55 44[illegible]	6 24w	9
Lo[illegible] ....t 52 [illegible]	[illegible]	12
Loches ....t 47 7[illegible]	[illegible]E	11
Lo[illegible] ....dist 56 [illegible]	5 1 w	9
Lo[illegible] ....t 56 5[illegible]	2 [illegible]w	9
Lochmaben ....t 55 [illegible]	[illegible]w	9
Lochnagar ....mt 56 5[illegible]	[illegible]w	9
Lochy ....l 56 5[illegible]	5 [illegible]w	9
Lockerby ....t 55 7[illegible]	3 22w	9
Lockwood ....t 36 4[illegible]	144 1 w	31
Locle, Le ....t 47 [illegible]	[illegible] 47E	1[illegible]
Lo[illegible] ....r 35 5[illegible]	140 4[illegible]w	31
Lodeve ....t 43 43N	[illegible] 21E	11
Lodi ....t 45 19N	9 [illegible]w	15
Loetschenthal 46 24N	7 48w	15
Lofanga ....t [illegible]	21 21w	16
Lofoden ....is [illegible] 4 N	15 40E	16
Lo[illegible] ....[illegible]	17 [illegible]	16
Lo[illegible] ....t [illegible] 54N	[illegible] 42w	27
Lo[illegible] ....t 4[illegible]	[illegible] w	28
Lo[illegible] ....r [illegible]	18 47E	16
Lo[illegible] ....dist 11 4 S	14 [illegible]E	5
Lo[illegible] ....t [illegible] 1[illegible]S	[illegible] 1[illegible]w	14
Lo[illegible] ....t 1[illegible] 4[illegible]S	4[illegible]	27
Lo[illegible] ....r 47 1[illegible]N	[illegible]	11
Loir et Cher dep 47 [illegible]N	1 2[illegible]	11
Lo[illegible] ....r 47 4 N	[illegible]	11
Lo[illegible] ....dep 4[illegible] 4[illegible]N	4 [illegible]E	11
Loire Haute dep 45 [illegible]N	[illegible]E	11
Loire Inferieure dep 47 22N	1 [illegible]w	11
Loire ....r 47 1[illegible]N	2 [illegible]w	11
Loiret ....dep 47 [illegible]N	2 [illegible]E	11
Lo[illegible] ....t 4[illegible] [illegible]N	14 [illegible]	18
Lo[illegible] ....t [illegible] 7S	4 [illegible]	12
Lombardy ....dist 4[illegible]	9 [illegible]E	15
Lomblem ....t [illegible]	4 7[illegible]	12
Lo[illegible] ....r 5[illegible] 1 S	[illegible]	12
Lomond, Ben mt [illegible] 29 [illegible]s	171 4 [illegible]	31
Lomond, Pe[illegible] [illegible] 12N	4 37w	9
Lomond, Loch [illegible] 1[illegible]N	4 [illegible]w	9
Lomond's, W. and E. [illegible] 56 1[illegible]N	[illegible] 1[illegible]w	9
Lo[illegible] ....dist 9 [illegible]s	25 [illegible]E	5
Lo[illegible] ....t 7 1[illegible]s	22 1[illegible]	20
London ....t 4[illegible] [illegible]N	81 1[illegible]w	27
London ....t 51 31N	0 [illegible]	8
London ....dist 3[illegible] 2[illegible]s	144 [illegible]E	31
London, N ....t [illegible]	91 2[illegible]w	28
London, N ....t 41 22N	72 [illegible]w	28
Londonderry dist 54 [illegible]N	6 45w	10
Londonderry t 55 [illegible]N	7 1[illegible]w	10
Londonderry [illegible]	7[illegible]w	7
Lo[illegible]ewarra [illegible]	7[illegible]E	21
Lo[illegible] ....[illegible]	7[illegible] 4[illegible]w	28
Long-gan ....t [illegible] 2[illegible]N	1[illegible]4 [illegible]E	24
Long ....t 44 [illegible]N	1[illegible] [illegible]E	18
Long ....t 4[illegible] 4[illegible]N	72 4[illegible]w	28
Long ....t 47 1[illegible]	1[illegible]7 2[illegible]	32
Long ....t 44 1[illegible]N	6[illegible] 2[illegible]w	27
Long ....t 5[illegible] 1[illegible]N	4 5 w	9
Long Range mts 4[illegible] [illegible]N	5[illegible] [illegible]w	27
Long Stratton t 52 2[illegible]N	1 1 E	8
Longchamps ....t 5[illegible] [illegible]N	5 4 [illegible]	12
Longford ....[illegible] 4 N	7 47w	10
Longford ....t 5[illegible] 44N	7 4[illegible]w	10
Longton ....t [illegible] 4 N	2 47w	8
Longtown ....t 55 1N	2 [illegible]w	8
Longueil ....t 45 31N	73 [illegible]w	27
Lo[illegible] ....r 1[illegible] [illegible]N	27 4 w	5
Longwood ....[illegible]	14[illegible] [illegible]w	31
Lons le Saunier t 46 4 N	5 25w	11
Loo-choo Group is 27 [illegible]N	129 [illegible]w	24
Loo-liana ....t [illegible]	7[illegible] [illegible]w	21
Lo[illegible] ....t 50 21N	4 2[illegible]w	8
Lockerson Ra mts 42 1[illegible]s	17[illegible] [illegible]E	32
Lookout ....c 34 3[illegible]N	7[illegible] 24w	28
Lo[illegible]gan-f ....t [illegible] [illegible]N	11[illegible] 2[illegible]E	24
Loop ....hd 52 3[illegible]N	9 [illegible]w	10
Lo[illegible]z ....t 5[illegible] 4[illegible]N	5 1[illegible]	12
Lopatka ....c 50 5[illegible]N	15[illegible] 42E	4
Lo[illegible] ....c 0 4[illegible]s	[illegible] 4[illegible]E	5
Lo[illegible] ....r 20 30N	64 4[illegible]	22
Lo[illegible] ....t 57 44N	1 4[illegible]w	14
Lorenzo, S.... r 17 0[illegible]	5[illegible] 4[illegible]w	7
Lorenzo, San c 1 0[illegible]	[illegible] [illegible]w	7
Lo[illegible] ....t 5[illegible] 27N	1[illegible] [illegible]E	15
Lo[illegible] ....t 4 7[illegible]	7[illegible] 2[illegible]w	7
Lo[illegible] ....t 47 44N	3 22w	11
Lo[illegible] ....t [illegible]1 2[illegible]s	54 4[illegible]E	26
Lorn, Firth of [illegible] 1[illegible]N	5 [illegible]w	9
Lorraine ....t 47 [illegible]N	7 [illegible]	17
Los Angeles ....t 24 [illegible]N	11[illegible] [illegible]w	6
Los Angeles ....t [illegible] 1[illegible]N	117 45w	28
Los Iles de L[illegible] ....[illegible] 9 [illegible]N	1[illegible] [illegible]w	5
Los Le[illegible] ....is 24 4 N	114 2[illegible]w	6
Lo[illegible] ....t [illegible] [illegible]N	3 45w	9
Lo[illegible] ....t 57 4 N	3 17w	9
Lo[illegible] ....t 5[illegible] 24N	4 [illegible]w	8
Lot ....dep 44 [illegible]N	1 [illegible]E	11
Lot et Garonne dep 44 2[illegible]N	0 [illegible]E	11
Lo[illegible] ....r 44 2[illegible]N	1 2[illegible]E	11
Lo[illegible] ....t 4[illegible] 7[illegible]N	71 [illegible]w	27
Lo[illegible]teac ....t 4[illegible] 1 N	2 47w	11
Lo[illegible] ....t 47 [illegible]N	0 [illegible]	11
Loughborough t 52 46N	1 12w	8
Lo[illegible]ghrea ....t [illegible] 1[illegible]N	8 [illegible]	10
Loughr[illegible] ....t [illegible] 4[illegible]N	8 [illegible]w	10
Loughlinstown? ....t 74 47N	8 [illegible]w	10
Louhans ....t 46 2[illegible]N	5 14E	11
Louis, Port ....t 20 [illegible]s	57 [illegible]E	5
Louis, Fort ....t 1[illegible] [illegible]N	49 [illegible]	5
Louis, St ....t [illegible] [illegible]N	[illegible] 21w	28
Louis, St ....t 1[illegible] [illegible]N	1[illegible] [illegible]w	5
Louis, St ....r 4[illegible] [illegible]N	9[illegible] [illegible]w	28
Loustatz[illegible] ....t [illegible] 4[illegible]N	9 4[illegible]	10
Louisiana ....dist [illegible] 1 [illegible]	9[illegible] [illegible]w	28
Louisville? ....t [illegible] 2[illegible]N	8[illegible] 4[illegible]w	28
Lo[illegible] ....t 46 [illegible]N	7[illegible] 1[illegible]w	27
Lourdes ....t 43 4N	0 [illegible]w	11
Lo[illegible] ....t [illegible] 2[illegible]N	0 [illegible]w	8
Lo[illegible] ....t [illegible] [illegible]N	0 2[illegible]w	10
Lo[illegible] ....t [illegible] 5[illegible]N	4 41E	12
Lo[illegible] ....t 51 1[illegible]N	1 1[illegible]E	8
Lovatz ....t 4[illegible] [illegible]N	24 [illegible]	20
Lo[illegible] ....t [illegible] [illegible]N	2[illegible] [illegible]E	14
Lo[illegible] ....t [illegible] 41N	71 1[illegible]w	28
Lowenberg ....t 51 [illegible]N	15 [illegible]E	17
Lower ....t 41 1[illegible]	17[illegible] [illegible]E	32
Lower Egypt dist 27 [illegible]N	30 0E	25
Lower Franconia [illegible] 50 0N	1[illegible] 0E	17
Lower Kas[illegible] d [illegible] 2[illegible] 0[illegible]	4[illegible] [illegible]E	25
Lowestoft ....t 52 2[illegible]N	1 44E	8
Lowtherstown t 54 2[illegible]N	7 [illegible]w	10
Lo[illegible]xa ....t [illegible]	79 45w	7
Loyden? ....dist [illegible] 2[illegible]N	4 4[illegible]w	9
Lo[illegible] ....t 5[illegible] 21N	4 1[illegible]w	9
Lo[illegible] ....dist 44 [illegible]N	[illegible]	11
Lo[illegible]re ....dist 44 2[illegible]N	[illegible]	11
Luarca ....t 4[illegible] [illegible]N	6 2[illegible]w	14
Lubbeck ....t 5[illegible] [illegible]N	4 4[illegible]E	12
Lub[illegible] ....t 51 5[illegible]N	1[illegible] [illegible]E	17
Lub[illegible] ....t [illegible] [illegible]N	1[illegible] 42E	17
Lub[illegible] ....t 51 1[illegible]N	22 4[illegible]	19
Lu[illegible] ....t [illegible] 1[illegible]N	4 14w	9
Lucan, S[illegible] ....t [illegible] [illegible]N	7 2[illegible]w	14
Lucas S ....c 22 5[illegible]N	1[illegible] [illegible]w	6
Lucca ....t 4[illegible] 51N	1[illegible] [illegible]E	15
Luce ....b 54 4[illegible]N	4 45w	8
Lucena ....t [illegible] [illegible]N	4 2[illegible]w	14
Lucera ....t 4[illegible] 4[illegible]N	6 [illegible]E	13
Lucerne ....t 47 [illegible]N	8 15E	1[illegible]
Luchow ....t 52 [illegible]N	11 8[illegible]	17
Luckenwalde t 52 4N	1[illegible] 1 [illegible]	1[illegible]
Lucknow ....t 26 5[illegible]N	8[illegible] [illegible]E	21
Lucknow ....t 2[illegible] [illegible]N	81 0E	21
Ludamar ....dist 1[illegible] 1[illegible]N	9 [illegible] w	5
Ludd ....r 5[illegible] [illegible]N	0 1w	8
Ludlow ....t 52 2[illegible]N	2 42w	8
Ludscuare? ....t 2[illegible] 42N	8[illegible] [illegible] w	21
Ludwig Canal 4[illegible] 2[illegible]N	11 2[illegible]w	17
Ludwigsburg ....t 4[illegible] [illegible]N	9 1[illegible]w	13
Lucretia ....c 21 1[illegible]N	7[illegible] [illegible]w	20
Lu[illegible]j ....r [illegible] 0[illegible]	[illegible]	5
Lug ....r 52 11N	2 42w	8
Lugano ....t 46 0N	8 [illegible]E	15
Lugano, Pe[illegible] ....l 45 5[illegible]N	8 [illegible]E	13
Lugnaquilla mt 52 5[illegible]N	6 27w	10
Lugo ....dist 4[illegible] [illegible]N	7 [illegible]w	14
Lugo ....t 44 21N	11 [illegible]E	15
Lu[illegible]ow ....t 2[illegible] [illegible]N	11[illegible] 1[illegible]E	24
Lu[illegible] ....r [illegible] [illegible]	[illegible]	5
Lu[illegible] ....t 51 1[illegible]N	[illegible]	12
Luis [illegible] ....t 22 [illegible]N	1[illegible] [illegible]w	6
Luis K[illegible] ....t [illegible] 2[illegible]N	1[illegible] 40w	28
Luis S. de la Vanta ....t [illegible] 1[illegible]	6[illegible] [illegible]w	7
Lukoyanov ....t 5[illegible] [illegible]N	44 [illegible]E	19
Luleå ....t [illegible] 4[illegible]N	22 1[illegible]E	16
Luran ....t [illegible] [illegible]N	2 [illegible]w	9
Lund ....t 55 4[illegible]N	13 1[illegible]	16
Lundy ....i 51 1[illegible]N	4 40w	8
Lune ....r 54 [illegible]N	2 40w	8
Luneburg ....t 53 15N	10 24E	17
Lupata Narrows [illegible] 1[illegible] 0[illegible]	34 1[illegible]	5
Lupo ....r 34 2[illegible]N	17 [illegible]E	17
Lure ....t 47 4[illegible]N	6 [illegible]	[illegible]
Lurgan ....t 54 2[illegible]N	[illegible]	[illegible]
Lusk ....t [illegible]	[illegible]	1[illegible]
Luthern ....r 47 [illegible]N	7 [illegible]	[illegible]
Lutke ....t [illegible]	[illegible]	[illegible]
Luton ....t 51 [illegible]N	[illegible]	[illegible]
Lutry ....t 4[illegible] [illegible]N	[illegible] 41[illegible]	[illegible]
Lutterworth t [illegible] 2[illegible]N	1 1[illegible]w	[illegible]
Lutzel ....r 47 2[illegible]N	7 [illegible]	1[illegible]
Luxemburg ....t 4[illegible] [illegible]N	[illegible]	1[illegible]
Luz ....t 4[illegible] [illegible]N	[illegible]	11
Luzern ....t 47 1[illegible]N	7 41	[illegible]
Luzern ....dist 47 [illegible]N	[illegible]	[illegible]
Luzern ....t 47 4[illegible]N	[illegible]	[illegible]
Luzern ....l 47 [illegible]N	[illegible]	[illegible]
Luzon ....i 1[illegible] [illegible]N	121 [illegible]	4
Luzy ....t 4[illegible] 4[illegible]N	[illegible]	11
Lybster ....t 5[illegible] 1[illegible]N	[illegible]	[illegible]
Lydda ....t [illegible] [illegible]N	34 [illegible]	[illegible]
Lyddon? ....[illegible]	4 4[illegible]	[illegible]
Lyell ....mt [illegible]	142 [illegible]	[illegible]
Lyell Ra ....mts 41 [illegible]s	172 [illegible]	[illegible]
Lym ....r [illegible] 4 N	[illegible]	[illegible]
Lyme Regis t [illegible] 4[illegible]N	[illegible]	[illegible]
Lymington ....t [illegible] 4[illegible]N	1 [illegible]w	[illegible]
Lynchburg ....t [illegible] 2[illegible]N	7[illegible] [illegible]	[illegible]
Lynd ....r 17 1[illegible]	14[illegible] [illegible]	[illegible]
Lyngen ....t [illegible] 34N	1[illegible] [illegible]	[illegible]
Lyngvar ....fi [illegible] 4[illegible]N	[illegible]	[illegible]
Lyon ....t 45 4[illegible]N	4 [illegible]	11
Lyon ....g 42 4[illegible]N	[illegible]	11
Lys ....r 51 [illegible]N	[illegible]	12
Lyss ....t 47 4N	7 1[illegible]	[illegible]
Lytham ....t [illegible] 44N	2 [illegible]w	[illegible]
Lyttelton ....t 4[illegible] [illegible]s	17[illegible] [illegible]	[illegible]

M

	Lat	Long	Map
Maan ....t 30 [illegible]N	[illegible]	[illegible]
Maas ....r 51 [illegible]N	4 [illegible]	[illegible]
Maaseyk ....t 51 [illegible]N	[illegible] 4[illegible]	[illegible]
Maassluis ....t 51 [illegible]N	4 1[illegible]	[illegible]
Maastricht ....t [illegible] 51N	[illegible]	[illegible]
Mabrok ....t 21 2[illegible]N	[illegible]	[illegible]
M'Alister ....r [illegible]	14[illegible] [illegible]	[illegible]
M'Donnel Ra mts [illegible]	1[illegible] 1[illegible]	[illegible]
M'Farlane Cr. [illegible]	141 4[illegible]	[illegible]
Macgillicuddy's Reeks ....[illegible] 5[illegible]	[illegible] 4[illegible]	[illegible]
M'Intyre ....r [illegible] 4[illegible]	1[illegible]1 [illegible]	[illegible]
M'Kinlay ....t [illegible]	1[illegible] 1[illegible]	[illegible]
Macadam Ra mts [illegible] 2[illegible]	1[illegible] [illegible]	[illegible]
Macao ....t 22 1[illegible]N	11[illegible] [illegible]	[illegible]
Macapa ....t 0 1[illegible]N	[illegible] 4[illegible]	[illegible]
Macarska ....t 4[illegible] 1[illegible]N	17 [illegible]	[illegible]
Macarthur ....r 1[illegible] [illegible]	1[illegible] [illegible]	[illegible]
Macassar ....dist [illegible] 1[illegible]	11[illegible] 4[illegible]	[illegible]
Macassar ....t [illegible]	11[illegible] 2[illegible]	[illegible]
Macassar ....str [illegible]	11[illegible] [illegible]	[illegible]
Macclesfield t [illegible] 1[illegible]N	2 [illegible]	[illegible]
Macdhui, Ben mt 57 [illegible]N	3 41[illegible]	[illegible]
Macdonald Peak ....2[illegible] 4[illegible]	141 [illegible]	1
Macduff ....t 57 4[illegible]N	2 [illegible]	[illegible]
Maceio ....t 9 [illegible]s	[illegible]	[illegible]
Macerata ....t 43 1[illegible]N	1[illegible] [illegible]	[illegible]
Machala ....r 9 [illegible]	61 [illegible]	[illegible]
Machichaco ....c 4[illegible] 2[illegible]N	[illegible] 4[illegible]	[illegible]
Machynlleth ....t 52 3[illegible]N	[illegible]	[illegible]
Mackenzie ....b 70 [illegible]N	1[illegible] [illegible]	[illegible]
Mackenzie ....r [illegible] [illegible]N	1[illegible] [illegible]	[illegible]
Mackenzie ....r 22 [illegible]s	14[illegible] [illegible]	[illegible]
Mackenzie ....r 23 [illegible]s	14[illegible] 4[illegible]	[illegible]
Macleary Plains 2[illegible] [illegible]	14[illegible] [illegible]	[illegible]
Macleay ....r 3[illegible] [illegible]	1[illegible] [illegible]	[illegible]
Macneau, Upper ....t 54 1[illegible]N	7 [illegible]	1[illegible]
Macon ....t 46 1[illegible]N	4 4[illegible]	1[illegible]
Macon ....t 32 [illegible]N	8[illegible] [illegible]	[illegible]
Macowa ....t 2[illegible] 4[illegible]s	[illegible] 1[illegible]	[illegible]
Macpherson ....t [illegible] [illegible]	1[illegible] [illegible]	[illegible]
Macpherson mt [illegible]	1[illegible] [illegible]	[illegible]
Macquarrie dist [illegible] 2[illegible]	1[illegible] 2[illegible]	[illegible]
Macquarrie ....r [illegible]	14[illegible] 4[illegible]	[illegible]
Macquarie ....[illegible]	1[illegible] [illegible]	[illegible]
Macquarie ....[illegible]	151 [illegible]	[illegible]
Macroom ....t 51 54N	[illegible]	[illegible]
Madagascar ....i 1[illegible] [illegible]	47 [illegible]	[illegible]
Madal, El ....t 2[illegible] 5[illegible]N	31 [illegible]	[illegible]
Madame ....i 45 [illegible]	[illegible]	[illegible]
Madawaska ....r 45 1[illegible]N	7[illegible] [illegible]	[illegible]
Maddy ....t 57 [illegible]	[illegible]	[illegible]
Madeira ....i 32 4[illegible]N	17 [illegible]	[illegible]
Madeira ....r 5 [illegible]	[illegible]	[illegible]
Madely ....t 52 3[illegible]N	2 [illegible]	[illegible]
Madison ....t 4[illegible] 1[illegible]N	[illegible] 1[illegible]	[illegible]
Madison ....t 38 47N	[illegible]	[illegible]
Madras ....t 13 [illegible]N	[illegible]	[illegible]
Madre ....t 50 1[illegible]	[illegible]	[illegible]
Madrid ....t 40 2[illegible]N	3 [illegible]	[illegible]
Madura ....t 9 5[illegible]N	7[illegible] [illegible]	[illegible]

	Lat.	Lon.	Map.
Magadino	t 46 8N	8 51E	13
Magadoxo	t 2 5N	45 20E	5
Magaguadavic	t 45 8N	66 49W	27
Magalhaens	str 52 30S	68 40W	7
Magdala	t 11 25N	39 15E	25
Magdala	t 52 37N	35 22E	26
Magdalen	is 47 25N	61 45W	27
Magdalen	r 49 10N	65 20W	27
Magdalen	c 49 14N	65 18W	27
Magdalena	r 11 0N	74 50W	7
Magdelburg	t 52 8N	11 39E	17
Magee	t 54 50N	5 45W	10
Magenta	t 45 26N	8 52E	15
Magerõe	t 71 5N	25 40E	16
Maggia	t 46 15N	8 40E	13
Maggiore Lago	t 45 55N	8 40E	15
Maghera	t 54 51N	6 40W	10
Magherafelt	t 54 45N	6 36W	10
Magilligan	pt 55 12N	6 57W	10
Maglai	t 44 39N	18 16W	20
Magliano	t 42 16N	12 52W	15
Magnet, E	mt 27 50S	118 50E	30
Magnet, W	mt 27 40S	118 0E	30
Magnetic Pole, 70	5N	96 50W	6
Magnitnaya	t 53 33N	58 45E	19
Magnus, St	b 60 23N	1 30W	9
Maguindanao	t 7 26N	125 0E	4
Mahaiconi	t 6 36N	37 48W	29
Mahali	t 18 59N	42 10E	25
Mahanaim	t 32 17N	35 57E	26
Mahanuddy	r 20 20N	86 50E	21
Mahass	dist 20 15N	30 15E	25
Mahavelle Ganga	r 8 0N	81 8E	21
Mahe	t 11 40N	75 40E	21
Mahia	c 39 6S	178 0E	32
Mahim	t 19 40N	72 50E	21
Mahluja	t 29 20N	53 0E	22
Mahon	pt 39 53N	4 26E	14
Mahone	b 44 30N	64 14W	27
Mahonga	t 35 33S	146 20E	31
Mahoor	t 19 50N	77 58E	21
Mahrah	t 16 30N	52 20E	25
Mahran	t 35 0N	48 30E	22
Mahrenberg	t 46 35N	15 15E	18
Mais	r 55 0N	133 30E	4
Maidan	t 34 20N	68 37E	22
Maidan	t 33 38N	65 55E	22
Maidanpek	t 44 23N	21 55E	20
Maidenhead	t 51 34N	0 43W	8
Maidstone	t 51 17N	0 32E	8
Maiduck	t 18 5N	78 15E	21
Maimachen	t 50 30N	106 20E	24
Maimana	t 35 50N	64 40E	22
Main	r 54 55N	6 20W	10
Main	r 50 5N	8 35E	17
Main	r 50 8N	11 15E	17
Maine	dist 45 20N	69 0W	28
Maine et Loire	dep 47 15N	0 30W	11
Maine	r 52 10N	9 40W	10
Mainland	t 60 20N	1 20W	9
Maire, Le Str	t 54 40N	64 40W	7
Maitland	t 45 17N	63 30W	27
Maitland	t 32 46S	151 35E	31
Majiko-sima	t 24 45N	125 20E	24
Majuma	t 31 31N	34 32E	21
Makallah	t 14 40N	49 15E	25
Makoriev skoe	t 57 20N	44 0E	19
Makeddah	t 31 35N	35 2E	26
Maketa	t 37 42S	176 30E	32
Mako	t 46 13N	20 27E	18
Mako-hinva	is 55 55S	175 10E	32
Makotu	t 46 40N	109 0E	24
Makri	t 40 51N	25 47E	20
Makri	t 36 36N	29 12E	23
Makri	g 36 35N	29 0E	23
Maku	t 39 20N	45 42E	22
Mal Amir	t 31 50N	50 9E	22
Mal	b 48 33N	64 15W	27
Mal Strom	67 30N	12 10E	16
Mala	c 7 30N	80 0W	7
Malabar Coast	12 0N	75 0E	21
Malacca	t 2 10N	102 20E	4
Malacca	str 4 0N	100 0E	4
Maladella	mt 42 40N	0 40E	11
Malaga, V. Pta	t 36 45N	4 8W	14
Malahide	t 53 27N	6 9W	10
Malans	t 46 58N	9 34E	13
Malapane	r 50 35N	18 25E	17
Malaren	t 59 30N	17 0E	16
Malatha	t 31 15N	35 3E	26
Malatiah	t 38 25N	38 27E	23
Malay Peninsula	5 30N	101 30E	4
Malcolm Atolli	6 20N	72 40E	21
Maldah	t 25 2N	88 10E	21
Maldive	is 4 20N	73 20E	21
Maldon	t 51 44N	0 41E	8
Maldonado	t 34 55S	54 55W	7
Malebum	t 28 30N	83 8E	21
Malgara	t 40 53N	26 51E	20
Malgrat	t 41 40N	2 47E	14
Malheur	t 43 20N	119 0W	28
Malleray	t 47 13N	7 16E	13
Malia	c 36 27N	23 13E	20
Malin	hd 55 22N	7 24W	10
Mallia	t 21 15N	70 20E	21
Mallia	t 23 0N	70 45E	21
Mallow	t 52 8N	8 39W	10
Malmesbury	t 51 35N	2 5W	8
Malmkoping	t 59 10N	16 42E	16
Malmo	dist 55 50N	13 10E	16
Malmo	t 55 35N	12 58E	16
Malo, St	t 48 39N	2 1W	11
Malta	t 35 50N	14 30E	15
Malton, New	t 54 8N	0 47W	8
Malvern, Grt	t 52 6N	2 20W	8
Malvern Hills	52 5N	2 20W	8
Malwan	t 16 7N	73 25E	21
Mam Soul	mt 57 18N	5 8W	9
Mamern	t 47 38N	8 54E	13
Mamers	t 48 20N	0 23E	11
Mamore	r 12 0S	65 12W	7
Man, Calf of	i 54 2N	4 54W	8
Man	i 54 15N	4 55W	8
Manaar	g 8 50N	79 0E	21
Managour	t 39 35N	3 15W	14
Managua	t 12 5N	86 10W	29
Managua	t 12 20N	86 15W	29
Manambatoo	t 24 15S	47 20E	5
Manan, Grd	i 14 43N	66 49W	27
Mananzari	r 21 5S	48 0E	5
Manasarower	l 30 35N	81 30E	21
Manasseh	tribe 32 22N	35 18E	26
Manasseh beyond Jordan	tribe 32 45N	36 15E	26
Manatee	r 27 25N	82 30W	28
Manawarakau	t 40 0S	177 0E	32
Manawatu	r 40 22S	175 30E	32
Mancha, La	dist 38 57N	4 0W	14
Manche	dep 49 0N	1 30W	11
Manchester	t 43 14N	2 15W	8
Manchester	t 53 29N	73 3W	28
Manchooria	dist 44 30N	130 0E	24
Mandal	t 58 2N	7 30E	16
Mandan, Ft	t 47 30N	101 0W	28
Mandavee	t 22 50N	68 25E	21
Mandragon	t 42 50N	2 30W	14
Manfaloot	t 27 18N	31 0E	25
Manfoojeh	t 24 35N	46 20E	25
Manfredonia	t 41 39N	15 56E	15
Mangalia	t 43 47N	28 35E	20
Mangalore	t 12 50N	74 52E	21
Mangarera	t 38 22S	178 22E	32
Mangarton	mt 51 58N	9 28W	10
Mangawai	t 36 6S	174 46E	32
Mangucira	t 33 10S	52 40W	7
Mangungu	t 35 12S	173 30E	32
Manice	r 25 50S	32 15E	5
Manick Droog	t 19 40S	79 10E	21
Manicouagon	r 49 25S	68 30W	27
Manicouagon	pen 49 7S	68 20W	27
Manila	t 14 37S	120 58E	4
Manisa	t 38 35S	27 24E	23
Manitoba	t 51 0S	98 30W	6
Manitoulin, Grt	45 50S	82 40W	27
Manitu, St	t 42 59S	107 10E	24
Mannet, Fort	37 45S	100 5W	28
Mannheim	t 49 29S	8 29E	17
Manning	pt 70 5S	143 0W	6
Manning	r 31 52S	152 0E	31
Manor Hamilton	t 54 18N	8 10W	10
Mans, Le	t 47 59N	0 9E	11
Mansfield	t 37 18S	146 18E	31
Mansfield	t 53 9N	1 11W	8
Mantua	t 45 9N	10 47E	15
Manuherikia	r 45 10S	170 0E	32
Manukao Har	37 4S	174 41E	32
Manzanares	t 39 1N	3 22W	14
Manzanares	r 40 25N	3 40W	14
Mao	t 14 20N	15 10E	5
Mao Sin	t 46 0N	124 40E	24
Maon	t 31 25N	35 11E	26
Maraca	i 2 0S	50 20W	7
Maracaibo	t 10 38N	71 58W	7
Maracaibo, Lago de	9 30N	71 30W	7
Maraga	t 37 20N	46 11E	22
Marajo	i 0 30S	49 30W	7
Maranhao	dist 6 0S	145 0W	7
Maranhao	t 2 30S	144 10W	7
Maranoa	dist 27 20S	49 20E	30
Maranoa	r 27 0S	48 10E	30
Marard de Galles	c 36 35S	139 56E	31
Marash	t 37 35N	36 56E	23
Marash	dist 38 0N	38 0E	23
Marathona	t 38 10N	23 58E	20
Marathonisi	t 36 45N	22 34E	20
Marbach	t 46 51N	7 54E	13
Marburg	t 50 49N	8 45E	17
Marburg	t 46 34N	15 40E	18
Marcelin, St	t 45 8N	5 21E	11
March	t 52 32N	0 5E	8
March	r 49 42N	17 0E	18
Marche en Famene	t 50 13N	5 21E	12
Marchena	t 37 17N	5 27W	14
Marchin	t 50 29N	5 16E	12
Marco, S	c 37 27N	13 0E	15
Marczaly	t 46 35N	17 25E	18
Mardin	t 37 20N	40 35E	23
Mardocho	t 32 50N	36 36E	26
Maree	t 57 40N	5 28W	9
Marengo	t 44 53N	8 49E	15
Marennes	t 45 45N	1 8W	11
Mareotis	i 31 5N	30 0E	25
Margaret's	b 44 31N	64 0W	27
Margarets, St	r 50 11N	66 45W	27
Margarie	t 46 25N	61 10W	27
Margate	t 51 23N	1 23E	8
Maria, S	c 34 40S	54 5W	7
Maria, S. de Leuca	c 39 48N	18 24E	25
Maria, Sta	pt 14 40S	76 0W	7
Maria Theresiople	t 46 5N	19 42E	18
Maria, or Ranga	c 34 36S	172 48E	32
Maria Zell	t 47 46N	15 20E	18
Mariampol	t 49 2N	25 5E	18
Mariana	i 17 0N	146 0E	4
Marianna	t 20 25S	43 25W	7
Maria's Pass	48 40N	113 20W	28
Mariato	pt 7 12N	81 0W	7
Maribo	t 54 46N	11 31E	16
Marie, Ste	i 16 50S	49 50E	5
Mariembourg	t 50 6N	4 30E	12
Marienbad	t 50 0N	12 32E	18
Marienburg	t 54 2N	19 2E	17
Marienwerder	t 53 45N	18 56E	17
Marietta	t 39 34N	81 20W	28
Marin, Le	t 14 28N	60 53W	29
Marion	i 47 20S	37 40E	2
Maritime Alps	mts 44 15N	7 0E	15
Maritsa	r 40 50N	26 10E	20
Mark	r 51 39N	4 40E	12
Marken	i 52 27N	5 8E	12
Market Bosworth	52 38N	1 23W	8
Market Deeping	t 52 40N	0 18W	8
Market Drayton	52 54N	2 30W	8
Market Harborough	52 29N	0 55W	8
Market Hill	t 54 18N	6 31W	10
Market Raisen	t 53 23N	0 20W	8
Market Weighton	t 53 50N	0 39W	8
Markinch	t 56 12N	3 8W	9
Markolsheim	t 48 10N	7 33W	11
Märksch Friedland	53 20N	16 7E	17
Marlborough	t 51 26N	1 43W	8
Marlborough	dist 41 50S	173 40E	32
Marlow	t 51 35N	0 46W	8
Marmanade	t 44 26N	0 12E	11
Marmolade	t 46 25N	12 20E	15
Marmora, Sea of	40 45N	27 50E	20
Marmorice	t 36 51N	28 20E	23
Märmäs	t 60 52N	15 42E	16
Marne	dep 48 55N	4 25E	11
Marne, Haute	dep 48 0N	5 20E	11
Marne	r 48 57N	2 55E	11
Maroni	r 5 40N	53 58W	7
Maronia	t 40 54N	25 30E	20
Maroof	t 31 30N	66 52E	22
Marook, El	t 19 14N	33 5E	25
Maros	r 46 5N	20 52E	18
Maros	t 46 30N	24 35E	18
Marquesas	is 9 0S	140 0W	2
Marquette	t 46 39N	87 30W	28
Marra Jeb	mt 13 50N	26 20E	25
Marrah	t 35 41N	36 44E	23
Marsala	t 37 49N	12 26E	15
Marseille	t 43 16N	5 23E	11
Marshall	is 10 0N	170 0E	4
Marsica Novo	t 40 19N	15 46E	15
Marta Santa	t 11 15N	74 20W	7
Martaban	t 16 40N	97 35E	4
Martaban	g 15 40N	97 0E	4
Martelange	t 49 50N	5 43E	12
Martha	c 13 50S	12 35E	5
Martha's Vineyard	41 20N	70 35W	28
Martigny	t 46 5N	7 4E	13
Martin	b 44 26S	167 55E	32
Martin, S	t 40 22N	4 24W	14
Martin, St	t 46 35N	6 52E	13
Martin, St	t 45 33N	73 52W	27
Martinsbruck	46 52N	10 27E	13
Martolo Marian	t 10 48N	38 14E	25
Martos	t 37 40N	3 55W	14
Marulan	t 34 41S	150 3E	31
Mary, St	b 46 50N	53 50W	27
Mary, St	c 25 45S	45 0E	5
Mary, St., Falls	46 30N	84 12W	27
Maryborough	t 53 2N	7 18W	10
Maryborough	t 25 0S	153 30E	30
Maryland	dist 39 15N	77 0W	28
Maryport	t 54 43N	3 30W	8
Mary's Hope	t 6 5N	57 2W	29
Mary's, St	t 43 9N	79 25W	27
Mary's, St	b 44 20N	66 10W	27
Mary's, St	t 55 28N	3 14W	4
Mary's, St	r 46 30N	84 30W	27
Marysville	t 39 15N	121 25W	28
Mas-a-fuera	i 33 45S	81 0W	7
Masada Sebbeh	t 31 16N	35 25E	26
Masaya	t 12 0N	86 25W	29
Masham	t 54 14N	1 38W	8
Masi	t 69 30N	23 0E	16
Masiko	t 13 40S	24 30E	5
Masina	t 13 30N	5 40W	5
Mask	t 53 38N	9 20W	10
Maskinonge	r 46 20N	73 25W	27
Mason	b 46 52S	167 42E	32
Massa	t 44 2N	10 8E	15
Massachusetts	42 22N	70 45W	28
Massangano	t 9 35S	14 40E	5
Massena	t 11 55N	15 30E	5
Massowah	t 15 40N	39 31E	25
Mastang	t 29 15N	85 40E	21
Mastura	t 23 0N	39 0E	25
Masulipatam	t 16 15N	81 12E	21
Matagorda	t 28 40N	96 0W	28
Matakana	har 36 22S	174 50E	32
Matala	c 34 55N	24 55E	20
Matamoros	t 25 35N	97 30W	6
Matamoroso	t 26 0N	97 30W	28
Matapan	c 36 23N	22 30E	20
Matapediac	r 48 10N	67 10W	27
Matapediac	t 48 30N	67 35W	27
Matara	t 27 56S	62 23W	7
Matarah	t 23 41N	58 45E	25
Mataua	t 47 50N	153 10E	4
Mataura	r 46 10S	168 50E	32
Matawin	r 46 50N	73 35W	27
Matchedash	b 44 55N	80 5W	27
Matchin	t 45 13N	28 6E	20
Matebeli	dist 19 10S	27 30E	5
Mateo San	t 40 25N	0 10E	14
Matera	t 40 38N	16 37E	15
Matias, San	41 40S	63 40W	7
Matina	t 10 5N	83 20W	29
Matlock	t 53 8N	1 33W	8
Matt	t 46 57N	9 9E	13
Mattamma	t 12 25N	35 35E	25
Matterhorn	mt 45 58N	7 38E	15
Mattmark See	46 2N	7 57E	13
Matto Grosso	dist 13 0S	55 0W	7
Matura	t 5 58N	80 36E	21
Mauberge	t 50 15N	3 58E	11
Mauchline	t 55 31N	4 23W	9
Mauer	t 54 10N	21 40E	17
Maule	r 35 20S	72 10W	7
Maulcon	t 43 10N	1 0W	11
Maunga-tamva	mt 35 8S	173 25E	32
Maura, Sta	t 38 50N	20 43E	20
Mauriac	t 45 14N	2 23E	11
Maurice, St	t 46 13N	7 0E	13
Maurice, St	r 46 24N	72 45W	27
Mauritius	t 20 10S	58 0E	5
Maurizio, Porto	t 43 52N	7 59E	15
Maushij	t 13 45N	43 20E	25
Mavora	t 45 14S	168 17E	32
Maxillones	b 23 0S	70 30W	7
Maxweltown	t 55 12N	3 52W	9
May	c 39 8N	74 45W	28
Mayamba	t 3 30S	10 50E	5
Maybole	t 55 51N	4 42W	9
Mayenfeld	t 47 1N	9 31E	13
Mayenne	t 48 18N	0 40W	11
Mayenne	dep 48 10N	0 40W	11
Mayenne	r 47 45N	0 45W	11
Maynooth	t 53 23N	6 35W	10
Mayo	co 53 55N	9 10W	10
Mayobamba	t 6 30S	77 20W	7
Mayor	t 37 5N	6 10W	14
Mayor	t 37 18S	176 15E	32
Mayorga	t 42 9N	5 12W	14
Mayotta	t 12 45S	45 10E	5
Mazamet	t 43 30N	2 24E	11
Mazanderan	dist 36 20N	52 0E	22
Mazathan	t 23 15N	106 20W	6
Mazavamba	t 12 20S	32 12E	5
Mazurang, or Massurung	r 5 10N	60 30W	7
Mazzara	t 37 40N	12 35E	15
Mealasbahl Hill	58 4N	7 3W	9
Mealfourcony	mt 57 16N	4 35W	9
Meander	r 37 30N	27 15E	23
Meanx	t 48 58N	2 52E	11

	Lat.	Lon.	Map.
Mi[illegible]	[illegible]	9 4w	10
Milwaukee ... c 43 [illegible]	[illegible]	29	
Mi[illegible]thort ... t [illegible]	[illegible]	9	
Milton ... t 44 [illegible]	[illegible]	27	
Milton ... m 44 [illegible]	107 4[illegible]	31	
Mintown M[illegible] t 52 51s	9 24w	10	
Min kiang ... r 28 [illegible]	104 [illegible]	24	
Minab ... t 27 [illegible]	57 [illegible]	22	
Minas Basin ... 45 [illegible]	64 1[illegible]w	27	
Minas ... chan 45 1[illegible]	64 5[illegible]w	27	
Minas Geraes [illegible] 18 [illegible]	43 [illegible]w	7	
Minas Novas t 17 [illegible]	42 [illegible]w	7	
Minch, Lit. ... 57 [illegible]	6 [illegible]w	9	
Minch, The ... 58 [illegible]	5 [illegible]w	9	
Mincio ... r 4[illegible]	10 4[illegible]	15	
Minc[illegible] ... r 45 [illegible]	1[illegible]	18	
Mindanao ... i 7 4[illegible]	124 4[illegible]	4	
Minden ... t 52 1[illegible]	8 [illegible]	17	
Mindoro Sea ... 8 [illegible]	120 [illegible]	4	
Mindoro ... i 13 [illegible]	121 1[illegible]	4	
[illegible]	[illegible]	[illegible]	[illegible]

[illegible]

	Lat.	Lon.	Map.
...vy	t 25 40s	100 20w	6
...ry	t 36 37s	121 45w	28
...ry	b 36 45s	121 50w	28
...ruma	t 31 22s	86 33w	28
...rt	t 48 7s	2 0w	11
...omery	t 52 34s	3 8w	8
...omery	t 32 24s	86 20w	28
...omeryco	52 35s	3 30w	8
...omery.is	27 0s	127 55e	21
...by	t 46 15s	6 57e	13
...ello	t 31 34s	90 10w	28
...lio	t 45 4s	8 5e	13
...o	t 38 53s	6 30w	14
...con	t 46 20s	2 40e	11
...edy	t 49 30s	5 22e	11
...oreau	t 45 20s	0 9e	11
...orencyr	47 5s	71 10w	27
...orillon	t 46 22s	0 52e	11
...o	t 38 2s	4 19w	14
...olier	t 44 21s	72 30w	28
...olier	t 43 35s	3 52e	11
...al	t 45 30s	73 39w	27
...al	t 67 45s	95 0w	6
...al	r 47 15s	79 45w	27
...al	t 50 29s	1 50e	11
...ux	t 46 26s	6 55e	13
...ne	t 56 42s	2 28w	9
...Pt. De	49 18s	67 23w	27
...sa	t 7 28s	82 15w	29
...t	t 41 45s	0 12e	14
...al	t 16 5s	76 30e	21
...all	t 16 22s	75 20e	21
...se	t 30 50s	74 55e	21
...	t 51 45s	5 53e	12
...sn	t 42 10s	123 40e	24
...	t 32 6s	65 35e	22
...nee	r 25 15s	61 50e	22
...a	t 30 18s	71 30e	21
...	r 28 30s	149 5e	31
...c	t 29 50s	75 55e	21
...	b 52 41s	9 40w	10
...	r 31 5s	115 55e	30
...ot Hills	55 45s	3 5w	9
...edahad	24 10s	88 20e	21
...wn	t 18 5s	76 28w	29
...ide	t 34 20s	139 40e	31
...	r 50 50s	82 0w	6
...ead	t 45 37s	69 37w	28
...	dist 38 48s	41 36e	23
...ikee	t 33 15s	68 3e	22
...gua	t 17 10s	70 55w	7
...	t 15 40s	43 2e	25
...	t 61 2s	14 33e	16
...bad	t 28 50s	78 45e	21
...	t 56 57s	5 40w	9
...	t 46 55s	7 5e	13
...	t 46 55s	7 6e	13
...lla	t 38 22s	1 56w	14
...	r 44 15s	21 8e	18
...	r 43 34s	21 0e	20
...s	dist 49 20s	16 40e	18
...no	t 46 8s	9 34e	15
...an	dep 47 50s	2 30w	11
...ken	mt 56 58s	6 15w	9
...ken	mt 58 7s	4 57w	9
...ken	56 26s	6 0w	9
...ken	mt 41 53s	174 3e	32
...	t 58 18s	8 53w	9
...mbe	b 54 5s	3 0w	8
...	t 40 36s	0 3w	14
...a	t 51 58s	1 41w	8
...a	b 27 20s	153 18e	31
...a	c 27 5s	153 26e	31
...	t 29 32s	151 22e	31
...	t 46 31s	6 20e	13
...S	t 46 30s	9 50e	13
...	t 48 52s	3 50w	11
...gton	dist 38 10s	145 15e	31
...gton	t 16 30s	139 30e	30
...	t 37 6s	5 30w	14
...h	t 54 10s	1 40w	8
...h	t 32 49s	151 35e	31
...m	b 35 10s	32 50e	23
...le	t 38 5s	13 16e	15
...burg	t 44 53s	75 15w	27
...nsk	t 53 30s	41 50e	19
...ne	t 48 30s	0 38e	11
...	t 48 35s	0 50w	11
...	b 13 30s	52 0w	7
...Cairn	mt 57 6s	3 6w	9
...	mt 58 15s	3 40w	9
...n	dist 56 35s	5 42w	9
...h	t 49 21s	9 9w	17
...	t 55 40s	37 40e	19
...	dist 55 50s	37 0e	19
...	t 43 15s	44 30w	19
...a, Ras	c 17 10s	55 20w	25
...ah	t 20 30s	58 55w	25
...	dep 49 10s	6 20w	11
...	r 49 15s	6 15w	11
...	r 48 36s	6 0w	17
...	t 11 24s	37 58w	25
...abi	mts 11 0s	19 0w	5

	Lat.	Lon.	Map.
Moshan	t 42 0s	129 5w	24
Mosi	dist 12 0s	0 40w	5
Moskenaes	t 67 52s	12 38e	16
Moskva	r 55 30s	36 30e	19
Moslah	t 23 0s	41 0e	25
Mosquito	dist 13 30s	84 10w	29
Mosquito	b 60 30s	77 0w	6
Moss	t 59 30s	10 40e	16
Mossamedes	dist 15 15s	13 10e	5
Mossamedes	t 15 5s	11 30e	5
Mossel	b 34 5s	22 20e	5
Mostar	t 43 23s	17 59e	20
Mosul	t 36 20s	43 10e	23
Mosyr	t 53 0s	29 0e	19
Mota	t 11 0s	37 50e	25
Motagua	r 15 30s	88 30w	29
Motakawa	pt 37 33s	178 20e	32
Motanie Ra	mts 31 20s	142 30e	31
Motherwell	t 55 48s	4 0w	9
Motiti	t 37 35s	176 25e	31
Motilla del Palancar	t 39 40s	2 1w	14
Motril	t 36 36s	3 32w	14
Motru	t 44 32s	23 30e	20
Motling	t 45 40s	15 20e	18
Mouchoir	t 21 0s	70 40w	29
Moudon	t 46 41s	6 48e	13
Moughir	t 25 20s	86 25e	21
Moulins	t 46 34s	3 20e	11
Moulmein	t 16 10s	98 0e	4
Mountmellick	t 53 7s	7 20w	10
Mountrath	t 53 0s	7 28w	10
Mount's	b 50 8s	5 30w	8
Moura	t 38 5s	7 21w	14
Mourão	t 38 24s	7 10w	14
Mourne	t 54 45s	7 53w	10
Mourne	mts 54 10s	6 0w	10
Mourzouk	t 25 55s	14 0e	5
Mouse	r 49 35s	103 0w	28
Mouseron	t 50 45s	3 12e	12
Moushadir	mt 28 50s	60 0e	22
Mout	t 36 37s	35 20e	23
Moutier	t 47 16s	7 22e	13
Moutiers	t 45 29s	6 30e	11
Mouton Port	43 56s	64 50w	27
Moville	t 55 11s	7 2w	10
Mowaka	r 39 10s	177 10e	32
Moy	t 54 27s	6 42w	10
Moy	r 54 3s	9 8w	10
Moyazet	t 21 20s	43 0e	25
Moynalty	t 53 47s	6 52w	10
Mozambique	dist 15 0s	39 30e	5
Mozambique	chan 17 0s	42 0e	5
Mozambique Port	15 0s	40 40e	5
Mozatlan	dist 23 20s	106 30w	5
Mozufferpoor	t 26 8s	85 35e	21
Msene	t 4 30s	31 50e	5
Msta	r 58 0s	34 30e	19
Mtzensk	t 53 20s	36 35e	19
Mualitch	t 40 1s	28 22e	23
Muanza	t 2 40s	33 15e	5
Mubulan	t 45 20s	110 30e	24
Much Wenlock	t 52 35s	2 34w	8
Muchajar Hills	48 0s	59 0e	4
Muck	t 56 51s	6 12w	9
Muckish	t 55 6s	8 3w	10
Mudurli	t 40 32s	31 22e	23
Mugen	t 43 0s	93 40e	24
Mühleberg	t 46 57s	7 16e	13
Muhlenbadi	r 45 35s	23 36e	18
Mühlhausen	t 51 12s	40 26e	17
Mühlheim	t 51 25s	6 53e	17
Mühlberg	t 51 25s	13 14e	17
Muiden	t 52 20s	5 5e	12
Muilrea	mt 53 38s	9 49w	10
Muirkirk	t 55 31s	4 6w	9
Mukdesha	dist 3 15s	44 30e	5
Muketu	t 37 42s	176 30e	32
Muktul	t 16 30s	77 30e	21
Mula	t 38 0s	1 32w	14
Muldgee	t 32 40s	149 35e	31
Mulgrave	t 10 5s	142 10e	30
Mülhausen	t 47 45s	7 21e	11
Mulkern	r 52 39s	8 30w	10
Mull	dist 56 27s	5 57w	9
Mull	hd 59 23s	2 54w	9
Mull of Cantyre	55 19s	5 48w	9
Mull, Ross of	56 20s	6 5w	9
Mull	sd 56 33s	5 55w	9
Mull of Oa	c 55 35s	6 21w	9
Mullingar	t 53 32s	7 20w	10
Mulroy	b 55 12s	7 45w	10
Munahpand	t 8 20s	78 5e	21
Munapoor	t 17 30s	75 25e	21
Mundlaisir	t 22 15s	75 48e	21
Muneepoor	r 23 30s	94 0e	21
Mungasht	t 31 25s	50 15e	22
Munich	t 48 8s	11 35e	17
Munkacz	t 48 26s	22 45e	18
Munsoreah	t 33 43s	44 30e	23
Münster	t 51 58s	7 39e	17

	Lat.	Lon.	Map.
Munster	t 47 12s	8 11e	13
Muonio	r 68 4s	23 40e	16
Muotta	t 46 59s	8 45e	13
Muotta	r 46 59s	8 43e	13
Mur	r 46 37s	16 10e	18
Murad, Su	r 38 40s	40 0e	23
Muranyalla	t 48 50s	20 10e	18
Muran	t 47 7s	14 10e	18
Murat	t 45 7s	2 55e	11
Murchison	t 37 15s	145 12e	31
Murchison	mt 26 25s	116 30e	30
Murchison	mt 24 20s	150 46e	30
Murchison	r 27 30s	115 0e	30
Muret	t 43 29s	1 20e	11
Murghab	t 30 20s	53 25e	22
Murghab	r 30 45s	53 0e	22
Muri	t 46 55s	7 29e	13
Muritz	t 53 25s	12 40e	17
Murom	t 55 30s	42 0e	19
Muros	t 42 48s	9 5w	14
Murray	dist 35 10s	149 20e	31
Murray	dist 36 40s	146 20e	31
Murray	b 47 38s	70 8w	27
Murray	r 34 40s	139 40e	31
Murray, Milo	r 32 30s	115 45e	30
Murrumbidgee	dist 35 20s	145 40e	31
Murtschenstok	t 47 4s	9 9e	13
Murin Ussa	r 35 30s	93 45e	24
Muscat	t 23 40s	58 50e	25
Muscatine, City	41 30s	91 13w	28
Muscleton	t 32 18s	150 58e	31
Mushinga Ra.	mts 13 0s	32 30e	5
Muskan	t 51 33s	14 44e	17
Muskerry	t 53 16s	9 49w	10
Muskoka	t 45 8s	49 35w	27
Muskoka	r 45 2s	79 25w	27
Musselburgh	t 55 56s	3 3w	9
Mussendom	c 26 20s	56 14e	22
Mussendom	t 26 25s	56 40e	22
Musseyib	t 32 45s	44 19e	23
Mustang	t 27 50s	97 5w	28
Muthra	t 27 35s	77 42e	21
Mutthorn	t 46 32s	8 25e	13
Mut'ou	t 52 49s	9 32w	10
Muzufurnugart	29 30s	77 45e	21
Myall	t 32 28s	152 25e	31
Mykoni	t 37 26s	25 25e	20
Mynpooree	t 27 15s	79 2e	21
Myslenice	t 49 48s	19 56e	18
Mysore	t 12 17s	76 40e	21
Mysore	dist 13 30s	77 0e	21

N

	Lat.	Lon.	Map.
Naarden	t 52 18s	5 10e	12
Nabend	t 27 20s	52 50e	22
Nabend, Rud	r 27 20s	53 20e	22
Nabulus	t 32 20s	35 15e	23
Nachitshewan	t 47 18s	39 32e	19
Nackel	t 54 9s	17 42e	17
Nacogdochez	t 31 39s	94 43w	28
Nafels	t 47 6s	9 2e	13
Nagasaki	t 32 46s	129 53e	24
Nagor	t 25 23s	61 21e	22
Nagotna	t 18 33s	73 10e	21
Nagour	t 27 15s	73 50e	21
Nagpoor	t 21 10s	79 10e	21
Naguelhuapi	t 41 0s	71 50w	7
Naguldinny	t 15 52s	77 35e	21
Nagy Enjed	t 46 20s	23 40e	18
Nagy Karoly	t 47 40s	22 30e	18
Nagy Koros	t 47 10s	19 50e	18
Nagy Kumanien	t 47 20s	20 50e	18
Nain	t 32 37s	35 22e	26
Nain	t 33 0s	53 17e	22
Nain	t 56 40s	62 0w	6
Nairn	t 57 35s	3 52w	9
Nairn	c 57 30s	3 50w	9
Nairn, Pt. of Co	57 13s	4 22w	9
Nairn	r 57 24s	4 10w	9
Najera	t 42 26s	2 42w	14
Nakhiloo	t 26 50s	53 35e	22
Nakhitchevant	39 12s	45 25e	22
Nakhodeh	t 36 51s	45 22e	22
Nakskov	t 54 50s	11 10e	16
Nalon	r 43 30s	6 0w	14
Namaqualand, Gr.	26 0s	17 30e	5
Namaqualand, Litt.	29 10s	18 0e	5
Namculdroog	t 11 15s	78 15e	21
Namquan	har 27 20s	120 20e	24
Namsen	r 64 50s	13 0e	16
Namslau	t 51 4s	17 43e	17
Namur	t 50 29s	4 51e	12
Namur	dist 50 15s	4 50e	12
Nan-kang	t 29 30s	115 45e	24
Nan-ling	mts 26 0s	110 0e	24
Nan-ngan	t 25 30s	114 10e	24

	Lat.	Lon.	Map.
Nan-Shan	mts 38 25s	97 0e	24
Nan-yang	t 33 5s	112 52e	24
Nan-yong foo	t 25 12s	114 10e	24
Nancy	t 48 40s	6 12e	13
Nandair	t 19 10s	77 20e	21
Nandrin	t 50 30s	5 25e	12
Nan-king	t 32 3s	118 15e	24
Nantes	t 47 11s	1 35w	11
Nantus	t 46 8s	5 40e	11
Nantucket	t 41 20s	70 5w	28
Nantwich	t 53 4s	2 31w	8
Nao, La C. de	t 38 45s	0 12e	14
Napanee	t 44 14s	77 2w	27
Napeau	b 35 40s	137 50e	31
Napf	t 47 2s	7 55e	13
Napier	r 39 30s	176 55e	32
Napier	dist 31 40s	149 40e	31
Naples	g 40 40s	14 10e	15
Naples	t 40 50s	14 16e	15
Napo	r 3 20s	73 30w	7
Napoleon	t 33 48s	91 7e	28
Napoleon Vendee	t 46 39s	1 26w	11
Napoleonville	t 48 4s	2 59e	11
Naran	t 46 50s	116 30e	24
Narbeth	t 51 48s	4 44w	8
Narbonne	t 43 10s	3 0e	11
Narenta	r 43 15s	17 55e	20
Nariel	r 15 10s	22 50e	5
Narim	r 48 30s	84 0e	4
Narinda	b 14 30s	47 10e	5
Narkenby	t 66 59s	22 45e	16
Narni	t 42 29s	12 29e	15
Narnulla	t 21 22s	77 5e	21
Naroo	r 26 30s	68 50e	21
Narran	r 29 20s	147 55e	31
NarranSwamp	29 48s	147 30e	31
Narrigo	t 35 0s	150 12e	31
Narva	t 59 30s	28 20e	19
Narwar	t 25 40s	77 57e	21
Naseby	t 52 25s	1 1w	8
Nash	pt 51 24s	3 34w	8
Nashville	t 36 15s	86 46w	28
Nassau	t 50 12s	7 48e	17
Nassau	t 5 52s	55 41w	7
Nassau	b 55 20s	67 20w	7
Nassick	t 19 52s	73 55e	21
Nasterton	t 40 58s	175 38e	32
Nastvig	t 65 37s	12 25e	16
Natal	t 5 40s	35 20w	7
Natal	dist 29 0s	34 0e	5
Natal, Port	t 29 45s	30 40e	5
Natashquan	pt 50 10s	61 55w	27
Natashquan	r 50 10s	61 50w	27
Natchez	t 31 32s	91 24w	28
Naters	t 46 20s	8 1e	13
Nathore	t 26 20s	87 10e	21
Natividad	t 12 10s	47 5w	7
Natra	t 63 15s	18 28e	16
Natuna	is 4 0s	108 0e	4
Naturaliste chan	25 20s	113 0e	30
Nauen	t 52 30s	13 0e	17
Naumburg	t 51 10s	11 48e	17
Naundoorbar	t 21 20s	74 20e	21
Nauplia	t 37 34s	22 49e	20
Nauplia	g 37 20s	22 56e	20
Nauta	t 4 37s	73 50w	7
Nauvoo	t 40 33s	91 22w	28
Navan	t 53 38s	6 40w	10
Navalcarnero	t 40 18s	4 0w	14
Navalmora	t 39 52s	5 32w	14
Navarin	t 55 0s	67 30w	7
Navarino or Neokastro	t 36 54s	21 42e	20
Navasa	t 18 25s	75 0w	29
Naver	t 58 15s	4 25w	9
Navia de Swana	t 43 1s	7 0w	14
Navia	r 43 20s	6 40w	14
Navidad Bank	20 0s	68 45w	29
Nawa	t 26 0s	127 50e	24
Naxia	t 37 6s	25 24e	20
Naxia	t 37 5s	25 30e	20
Nazaire, S.	t 47 15s	2 35w	11
Nazareth	t 32 43s	35 19e	26
Naze, The	c 51 53s	1 15e	8
Neagh Lough	54 36s	6 25w	10
Neale	r 27 56s	136 34e	31
Neath	t 51 40s	3 48w	8
Nebo	mt 31 44s	35 46e	26
Nebraska	dist 43 0s	100 45w	28
Nebraska	t 40 58s	98 7w	28
Nebraska	r 41 0s	98 0w	28
Neckar	r 49 25s	8 40e	17
Nedemaes	t 59 0s	7 40e	16
Needles	c 50 40s	1 34w	8
Neemburg	t 27 10s	57 10w	7
Neemuch	t 24 20s	74 55e	21
Neethe, Gr	r 51 9s	5 5e	12
Nefood	dist 25 30s	43 30e	25
Negapatam	t 10 45s	79 55e	21
Negombo	t 7 12s	79 49e	21
Negrais	c 16 10s	94 12e	4
Negro	r 32 30s	57 50w	7
Negro	r 40 50s	73 20w	7

	Lat.	Lon.	Map.
Negro	r 33 0s	56 30w	7
Negropont	t 38 26s	23 37e	20
Nehavend	t 34 5s	48 30e	22
Nehbendan	t 32 39s	58 45e	22
Nehimabad	t 28 59s	58 15e	22
Neidenburg	t 53 22s	20 29e	17
Neilgherry Hills	11 30s	76 50e	21
Neisse	t 50 29s	17 21e	18
Neisse	r 52 0s	14 43e	17
Neisse	r 50 35s	17 28e	17
Nejran	t 17 35s	44 55e	25
Nejrau Wady	t 17 40s	44 30e	25
Nellicondah	t 17 5s	79 15e	21
Nellore	t 14 30s	80 2e	21
Nelson	t 41 15s	173 18e	32
Nelson	c 38 21s	141 30e	[illegible]
Nelson	mt 50 50s	118 0w	[illegible]
Nelson, Port	t 57 20s	92 30w	[illegible]
Nelson	r 56 50s	94 0w	[illegible]
Nen	r 52 15s	0 45w	[illegible]
Nenagh	t 52 51s	8 19w	[illegible]
Neosho	t 36 22s	95 15w	28
Neots, St.	t 52 14s	0 15w	[illegible]
Nepal	dist 28 0s	84 0w	21
Nephin	mt 54 3s	9 17w	10
Nephin Beg	mt 54 2s	9 33w	10
Nepi	t 42 15s	13 19e	15
Neptune	is 35 15s	136 3e	31
Nerac	t 44 7s	0 21e	11
Nerbuddah	r 22 20s	76 30e	21
Ness	t 57 15s	4 30w	9
Ness	r 57 26s	4 16w	9
Nestved	t 55 14s	11 46e	16
Nesvij	t 53 18s	26 40e	19
Netz	r 52 15s	15 35e	17
Neuberg	t 47 59s	15 55e	17
Neudorf	t 44 57s	20 47e	18
Neufchateau	t 48 20s	5 44e	11
Neufchateau	t 49 51s	5 26e	12
Neufchatel	t 49 45s	1 28e	11
Neufchatel	t 46 59s	6 56e	13
Neufchatel	dist 47 0s	6 50e	13
Neufchatel	t 46 53s	6 55e	13
Neuhaus	t 49 9s	15 0e	18
Neuhou-el	t 48 0s	18 10e	18
Neumark	t 53 26s	19 35e	17
Neumünster	t 54 5s	10 0e	17
Neunkirch	t 47 41s	8 29e	13
Neusalz	t 51 48s	15 44e	17
Neuse	r 35 0s	76 45w	28
Neusiedl	t 47 55s	16 50e	18
Neusiedlar See	47 45s	16 45e	18
Neusohl	t 48 45s	19 10e	[illegible]
Neuss	t 51 12s	6 40e	[illegible]
Neustadt	t 54 7s	10 49e	[illegible]
Neustadt	t 52 30s	9 27e	[illegible]
Neustadt	t 50 50s	9 7e	[illegible]
Neustadt	t 54 36s	18 13e	[illegible]
Neustädt	t 45 49s	15 14e	18
Neutra	t 48 19s	18 4e	18
Neutra	r 47 53s	18 5e	18
Neuvorllie	t 47 4s	7 6e	13
Neuwied	t 50 25s	7 28e	17
Neuzen	t 51 21s	3 50e	12
Neva	r 59 50s	30 30e	19
Nevada City	39 20s	120 55w	28
Neve	t 32 55s	36 2e	26
Nevele	t 51 3s	3 33e	12
Nevers	t 46 59s	3 10e	11
Nevesiny	t 43 15s	18 22e	15
Nevin	t 52 57s	4 3w	8
Nevis, Ben	mt 56 49s	5 0w	9
Nevis, Ben	mt 41 50s	173 10e	32
Nevis	t 57 0s	5 35w	9
Nevrekop	t 41 35s	25 50e	20
New Archangel	t 57 10s	135 20w	6
New Castle	t 47 1s	65 34w	27
New Cumnock	t 55 23s	4 11w	9
New Dublin	t 44 18s	64 18w	27
New Haven	t 41 22s	72 54w	28
New Jersey	t 40 0s	74 40w	28
New Madrid	t 36 30s	89 30w	28
New Market	t 41 2s	79 31w	27
New	r 46 25s	168 20e	32
Newark	t 53 4s	0 47w	8
Newark	t 41 0s	74 9w	28
Newbridge	t 53 11s	6 17w	10
Newburg	t 57 19s	1 59w	9
Newburg	t 56 21s	3 15w	9
Newburg	t 41 25s	74 0w	28
Newburg	t 51 24s	1 18w	8
Newcastle	t 54 59s	1 35w	8
Newcastle	t 32 5s	151 42e	31
Newcastle	dist 44 4s	78 15w	27
Newcastle Emlyn	t 52 2s	4 28w	8
Newcastle-under Lime	53 1s	2 14w	8
Newenham	c 58 20s	161 40w	5
Newfoundland	dist 48 20s	58 30w	27
Newhaven	t 50 47s	0 2e	8
Newmarket	t 52 1s	9 0w	10
Newmarket	t 52 15s	0 24e	8
Newmills	t 55 36s	4 26w	9
Newport	t 50 42s	1 16w	8
Newport	t 52 1s	4 50w	8
Newport	t 51 35s	2 59w	8
Newport Pagnel	t 52 5s	0 42w	8
Newry	t 54 11s	6 22w	10
Newry	r 54 8s	6 10w	10
Newton	t 52 31s	3 15w	8
Newton Ards	t 54 40s	5 40w	10
Newton Hamilton	t 54 11s	6 32w	10
Newton Stewart	t 54 57s	4 29w	9
Nezibo	t 31 37s	35 1e	26
Ngami	t 20 30s	23 0e	5
Ngan-chun	t 26 10s	106 0e	24
Ngan-king	t 30 30s	116 30e	24
Nganlo	t 31 12s	112 45e	24
Ngan-si-fan	t 40 25s	96 30e	24
Niagara	t 43 14s	79 6w	27
Niagara Falls	43 5s	79 5w	27
Niagara, Fort	43 15s	79 4w	27
Niagara	r 43 12s	79 4w	27
Nicaragua	dist 12 0s	85 0w	29
Nicaragua	t 11 30s	85 20w	29
Nicaria	t 37 35s	26 10e	20
Nicastro	t 39 1s	16 19e	15
Nice	t 43 42s	7 18e	11
Nicholson	dist 33 30s	145 10e	31
Nicholson	r 17 30s	139 20e	30
Nicobar	is 8 0s	93 30e	4
Nicolas, St.	t 51 9s	4 0e	12
Nicolas, S.	t 33 15s	119 28w	28
Nicolet	r 46 10s	72 30w	27
Nicopoli	t 43 40s	24 51e	20
Nicosia	t 37 42s	14 25e	15
Nicosia	t 35 10s	33 23e	23
Nicotera	t 38 32s	15 58e	15
Nicoya	t 10 8s	85 15w	29
Nicoya	g 9 45s	84 45w	29
Nidau	t 47 7s	7 15e	13
Nidd	r 54 9s	1 45w	[illegible]
Nidje	mt 40 55s	21 56e	20
Niejin	t 51 5s	31 50e	19
Niemen	r 55 8s	22 0e	19
Niemen	r 53 30s	25 0e	19
Niers	r 51 13s	6 57e	12
Nieska	t 51 27s	13 19e	17
Nieuport	t 51 9s	2 46e	12
Nieuwpoort	t 51 57s	4 53e	12
Nieuwveld	mt 32 10s	22 50e	5
Nievre	dep 47 8s	3 40e	11
Nigdeh	t 37 49s	34 50e	23
Nigg	t 57 43s	4 0w	9
Nijar	t 36 45s	2 12w	14
Nijkerk	t 52 13s	5 50e	12
Nijmejen	t 51 51s	5 52e	12
Nikolaev	t 47 0s	32 0e	19
Nikolaiken	t 53 50s	21 51e	17
Nikoloevsk	t 52 50s	141 25e	4
Nikolsburg	t 48 48s	16 38e	18
Nikolsk	t 59 22s	45 35e	19
Niksar	t 40 35s	37 0e	23
Nile	r 29 15s	31 15e	25
Nimbour-dzung	t 29 5s	95 50e	24
Nimrin	t 31 55s	35 32e	23
Nimrod	t 37 12s	91 25w	28
Nimrud	t 36 0s	43 20e	23
Nine Degrees chan	9 0s	72 30e	21
Nineveh, Ruins	36 20s	43 20e	23
Ning-hai	t 40 0s	119 50e	24
Ning-hin-cheu	t 38 22s	106 30e	24
Ning-panouei	t 28 55s	102 30e	24
Ning-po	t 29 50s	121 30e	24
Ning-yuan	t 43 58s	82 50e	24
Ningoota	t 44 25s	129 59e	24
Ningyuenchoo	t 40 57s	120 35e	24
Ninians, St.	t 56 6s	3 55w	9
Ninove	t 50 50s	4 1e	12
Nio	t 36 44s	25 20e	20
Niobrarah	t 42 55s	99 22w	28
Niort	t 47 17s	0 28w	11
Nipe	b 20 40s	75 55w	29
Niphon	t 36 0s	136 0e	24
Nipigon	r 49 20s	88 40w	6
Nipisight	t 47 45s	65 30w	27
Nipisigut	r 47 22s	66 10w	27
Nipissing	t 46 15s	80 0w	27
Nirmul	t 19 7s	78 20e	21
Nisa	t 37 50s	58 25e	22
Nisi	t 37 3s	22 1e	20
Nisibin	t 37 0s	41 10e	23
Nismes	t 43 53s	4 20e	11
Nissa	t 43 26s	22 0e	20
Nissa	r 57 10s	13 20e	16
Nith	r 54 59s	3 35w	9
Nitheroy	t 22 50s	43 20w	7
Nithsdale	dist 55 15s	3 45w	9
Nives	t 49 54s	5 37e	12
Nizampatam	t 15 55s	80 50e	21
Nizam's Dom	dist 15 30s	78 30e	21
Nizzuwah	t 23 0s	57 27e	25
Njurunda	r 62 25s	16 40e	16
Nob	t 31 51s	35 3e	26
Nocera	t 40 43s	14 37e	15
Nogal	t 8 40s	48 0e	5
Nogent sur Lein	t 48 27s	3 35e	11
Noirmont	t 47 13s	6 57e	13
Noirmontier	t 47 0s	2 19w	11
Nokonev	b 68 25s	38 30e	19
Nola	t 40 56s	14 34e	15
Noli	t 44 11s	8 24e	15
Nollye	t 23 5s	75 22e	21
Nona	t 44 14s	15 12e	18
Nontron	t 45 30s	0 40e	11
Noorlaki	t 29 40s	65 11e	22
Nootka	st 49 40s	126 40w	6
Nora	t 59 33s	15 3e	16
Nord	dep 50 30s	3 0e	11
Nord, Du	r 45 42s	74 10w	27
Nordhause	t 51 30s	10 50e	17
Nordheim	t 51 42s	9 35e	17
Nordkyn	t 71 6s	27 30e	16
Nordland	t 67 0s	15 0e	16
Nordlingen	t 48 51s	10 30e	17
Nordmaling	t 63 30s	19 25e	16
Nore	r 52 21s	6 52w	10
Norfolk	t 36 51s	76 10w	28
Norfolk	co 52 40s	0 55e	8
Norfolk	t 29 0s	168 50e	[illegible]
Normanby	dist 58 0s	141 30e	[illegible]
Norköping	t 58 38s	16 10e	16
Norrland	dist 66 0s	19 0e	16
Norr Skar	t 63 15s	22 20e	16
Norte	c 1 40s	49 45w	[illegible]
North	c 47 2s	60 25w	27
North	c 71 12s	25 40e	[illegible]
North Chan	47 10s	70 30w	27
North Lined	t 60 30s	90 0w	6
North	mts 45 0s	65 0w	27
North or New Ulster	t 38 0s	176 0e	32
North or Otou	34 22s	173 0e	32
North	pt 47 3s	64 0w	27
North Sylt	t 54 40s	8 10e	[illegible]
Northallerton	t 54 19s	1 23w	8
Northampton	t 52 15s	0 54w	8
Northampton co	52 25s	0 45w	8
Northumberland	dist 55 5s	151 12e	31
Northumberland	c 38 2s	140 39e	31
Northumberland	co 55 15s	2 0w	8
Northumberland	str 46 10s	64 0w	27
Northwich	t 53 15s	2 31w	8
Norton	sd 63 30s	163 0w	6
Norwich	t 52 37s	1 18e	8
Nosirogawa	r 40 18s	140 10e	24
Noss	t 58 28s	3 3w	9
Nossi Be	t 13 27s	48 10e	5
Noto	t 36 54s	15 3e	15
Noto	t 37 10s	137 0e	24
Notre Dame	b 49 40s	55 30w	27
Nottingham	t 52 56s	1 8w	8
Nottingham	co 53 10s	1 0w	8
Noumvak	t 60 0s	166 0w	6
Nourse	r 17 30s	13 30e	5
Nouvelle, La	t 43 1s	3 1e	11
Nova Scotia dist	44 50s	64 10w	27
Nova Zembla	t 74 30s	60 0e	19
Novara	t 45 25s	8 37e	15
Novelda	t 38 25s	0 48w	14
Novgorod	t 42 40s	120 40e	24
Novgorod	t 58 35s	51 10e	19
Novgorod	dist 59 0s	35 0e	19
Novgorod, N.	t 56 20s	44 15e	19
Novgorod Nijnei	dist 56 0s	45 0e	[illegible]
Novi	t 45 4s	16 25e	20
Novi	t 44 41s	8 47e	15
Novobredo	t 42 30s	21 35e	20
Novorodondo	t 11 15s	13 50e	[illegible]
Novorossusk	t 44 47s	37 45e	[illegible]
Nowabat	t 23 0s	32 46e	25
Nowaguddy	t 20 30s	82 12e	21
Nowgong	t 26 25s	92 55e	21
Noya	t 42 5s	8 54w	[illegible]
Noyon	t 49 35s	3 0e	11
Nuces	r 28 30s	99 30w	28
Nuevo	g 42 40s	64 30w	[illegible]
Nugger	t 13 50s	75 10e	21
Nugget	pt 46 20s	169 55e	31
Nuka	mt 41 15s	48 0e	[illegible]
Nules	t 39 51s	0 10w	14
Null	r 29 30s	69 20e	22
Numansdorp	t 51 44s	4 28e	12
Nun	c 28 50s	11 0w	[illegible]
Nundle	t 31 28s	151 2e	31
Nuneaton	t 52 31s	1 27w	8
Nunez	r 10 40s	14 40w	5
Nungu	t 11 37s	0 50e	5
Nuoro	t 40 20s	9 20e	15
Nurd	t 37 22s	67 1e	[illegible]
Nuri	t 18 22s	31 32e	[illegible]
Nurmanshir dist	28 50s	58 2e	[illegible]
Nürnberg	t 49 26s	11 5e	[illegible]
Nursingpoor	t 22 52s	75 12e	[illegible]
Nursipatam	t 17 40s	82 [illegible]	[illegible]
Nushapoor	t 36 10s	58 40e	[illegible]
Nusserabad	t 24 45s	80 1e	[illegible]
Nusserabad	t 21 0s	75 4e	[illegible]
Nust	t 68 [illegible]	41 [illegible]	[illegible]
Nuyts	p 35 [illegible]	116 [illegible]	[illegible]
Nyassa	t 13 28s	[illegible]	[illegible]
Nyborg	t 55 19s	10 [illegible]	[illegible]
Nyfli	t 9 15s	[illegible]	[illegible]
Nyiregyhaza	t 47 [illegible]	21 49e	[illegible]
Nykiöbing	t 54 4s	11 [illegible]	[illegible]
Nyköping	t 58 5s	17 [illegible]	[illegible]
Nyon	t 46 23s	6 16e	[illegible]
Nyslot	t 61 40s	24 [illegible]	[illegible]

O

	Lat.	Lon.	Map.
Oajaca	t 17 [illegible]	[illegible]	[illegible]
Oakham	t 52 40s	[illegible]	[illegible]
Oakhampton	t 50 44s	[illegible]	[illegible]
Oakville	t 43 27s	[illegible]	[illegible]
Oamaru	t 45 [illegible]	171 [illegible]	[illegible]
Ob, or Obi	g 69 0s	74 [illegible]	[illegible]
Obau	t 56 24s	[illegible]	[illegible]
Obdorsk	t 66 [illegible]	[illegible]	[illegible]
Obe, or Ob	r 65 [illegible]	64 [illegible]	[illegible]
Ober Wesel	t 50 6s	7 44e	[illegible]
Oberalpstock mt	46 45s	[illegible]	[illegible]
Obergestelu	t 46 [illegible]	[illegible]	[illegible]
Obornik	t 52 4s	[illegible]	[illegible]
Obra	r 52 27s	[illegible]	[illegible]
Obri	t 25 25s	[illegible]	[illegible]
Obva	t 58 [illegible]	[illegible]	[illegible]
Ocana	t 39 [illegible]	[illegible]	[illegible]
Ochil Hills	56 15s	[illegible]	[illegible]
Ochrida	t 41 10s	[illegible]	[illegible]
Ochsenturt	t 49 [illegible]	[illegible]	[illegible]
Oconee	t 32 45s	[illegible]	[illegible]
Odeipore	t 22 [illegible]	[illegible]	[illegible]
Odemira	t 37 34s	[illegible]	[illegible]
Odense	t 55 24s	[illegible]	[illegible]
Oder, New	r 52 47s	14 [illegible]	[illegible]
Oder	r 51 1s	14 [illegible]	[illegible]
Oderzo	t 45 46s	[illegible]	[illegible]
Odessa	t 46 [illegible]	[illegible]	[illegible]
Odiel	r 37 [illegible]	[illegible]	[illegible]
Oedinburg	t 47 4s	[illegible]	[illegible]
Oeiras	t 7 [illegible]	[illegible]	[illegible]
Oeiras	t 1 [illegible]	[illegible]	[illegible]
Oels	t 51 1s	17 [illegible]	[illegible]
Oesel	t 58 [illegible]	22 [illegible]	[illegible]
Oeta	mt 38 45s	22 [illegible]	[illegible]
Ofanto	r 41 2s	13 [illegible]	[illegible]
Offenbach	t 50 5s	[illegible]	[illegible]
Offenburg	t 48 28s	7 [illegible]	[illegible]
Offerdal	t 63 [illegible]	[illegible]	[illegible]
Ofoten	t 68 [illegible]	[illegible]	[illegible]
Ogilo	r 45 55s	19 [illegible]	[illegible]
Ogowai	r 0 55s	[illegible]	[illegible]
Ohan	t 40 [illegible]	175 [illegible]	[illegible]
Ohio	dist 40 1s	84 [illegible]	[illegible]
Ohio	r 37 22s	89 [illegible]	[illegible]
Ohiwa	r 38 0s	177 [illegible]	[illegible]
Ohlau	t 50 55s	17 [illegible]	[illegible]
Oho-sima	t 28 10s	129 [illegible]	[illegible]
Oich	t 57 [illegible]	[illegible]	[illegible]
Oise	dep 49 26s	[illegible]	[illegible]
Oise	r 49 1s	[illegible]	[illegible]
Ojitos Pass	46 0s	38 [illegible]	[illegible]
Oka	r 55 0s	[illegible]	[illegible]
Okair	t 25 5s	[illegible]	[illegible]
Okansk	t 57 4s	[illegible]	[illegible]
Okechobee	t 26 45s	[illegible]	[illegible]
Okhotsk	t 59 38s	144 [illegible]	[illegible]
Okhotsk Sea	55 0s	[illegible]	[illegible]
Oki	t 36 1s	132 [illegible]	[illegible]
Okinawasima	26 5s	[illegible]	[illegible]
Okitika	r 42 5s	171 [illegible]	[illegible]
Okna	t 46 17s	[illegible]	[illegible]
Okrah Jeb	mt 55 55s	[illegible]	[illegible]
Oktarsk	t 46 0s	[illegible]	[illegible]
Oland	t 56 [illegible]	[illegible]	[illegible]
Olbers	t 53 37s	[illegible]	[illegible]
Old Deer	t 57 [illegible]	[illegible]	[illegible]
Oldburg	t 52 31s	[illegible]	[illegible]
Oldcastle	t 53 4s	[illegible]	[illegible]
Oldeboorn	t 53 [illegible]	[illegible]	[illegible]
Oldenburg	t 55 [illegible]	[illegible]	[illegible]
Oldenburg	dist 49 42s	[illegible]	[illegible]
Oldenburg	dist 55 [illegible]	[illegible]	[illegible]
Oldenhorn	mt 46 28s	[illegible]	[illegible]
Oldenzaal	t 52 1s	[illegible]	[illegible]
Oldham	t 53 33s	[illegible]	[illegible]
Olekma	r 57 [illegible]	120 [illegible]	[illegible]
Olenitsk	t 60 [illegible]	119 [illegible]	[illegible]
Oleni	t 47 [illegible]	[illegible]	[illegible]
Olenskoi Ust	72 [illegible]	12 [illegible]	[illegible]

	Lat.	Lon.	Map.
Oleron	t 43 10N	0 37W	11
Oleron	t 45 55N	1 20W	11
Oletzko	t 54 1N	22 30E	17
Olinda	t 7 55s	34 52W	7
Olinthus	mt 33 38s	136 41E	31
Olinton	t 46 13s	169 20E	32
Oliva	t 38 20s	6 54W	14
Olivene	t 38 42N	6 55W	14
Olivenca	t 14 55s	38 50W	7
Olivenca	t 3 50s	69 40W	7
Olives, Mt. of	t 31 46N	35 15E	26
Olivone	t 46 31N	8 55E	13
Olmedo	t 41 20N	4 40W	14
Olney	t 52 9N	0 42W	8
Olok	t 43 50N	101 0E	24
Olonetz	t 61 5N	33 5E	19
Olonetz	dist 62 30N	34 0E	19
Olpe	t 51 1N	7 50E	17
Olst	t 52 20N	6 7E	12
Olten	t 47 21N	7 53E	13
Oltenitsa	t 44 8N	26 44E	29
Olti	t 40 25N	42 1E	23
Olympia	t 47 0N	123 5W	28
Olympo, Ft.	t 19 58s	57 48W	7
Olympus	mt 40 0N	29 10E	23
Olympus	mt 47 50N	123 50W	28
Olympus	mt 34 52N	32 52E	26
Olympus	mt 40 8N	22 25E	20
Om	r 55 45N	79 0E	4
Omagh	t 54 36N	7 18W	10
Omaha City	41 15N	95 45W	28
Oman	t 23 20N	58 0E	25
Oman	dist 23 0N	57 0E	25
Oman Desert	22 30N	56 0E	25
Oman	g 24 40N	58 0E	22
Omata	t 39 7s	174 6E	32
Ombos	t 26 20N	33 0E	25
Ombrone	r 43 16N	11 20E	15
Omeguo	t 45 50N	8 25E	15
Omenak	t 70 30N	51 10W	6
Omeo	t 36 55s	147 45E	31
Omer, St.	t 50 46N	2 14E	11
Ommen	t 52 31N	6 27E	12
Omoa	t 15 50N	88 5W	6
Omsk	t 54 55N	73 15E	4
Onamba	t 40 0N	141 25E	24
Ondava	r 49 10N	21 40E	18
Ondonga	t 17 52s	16 15E	5
Onega	t 63 50N	38 10E	19
Onega	b 64 30N	37 0E	19
Onega	r 63 25N	39 0E	19
Onegilia	t 43 54N	8 9E	15
Onehunga	t 36 56s	174 50E	32
Onghin-muran	r 45 30N	104 30E	24
Ongole	t 15 30N	80 8E	21
Onnekotan	t 49 20N	155 5E	4
Ono	t 32 0N	34 55E	26
Onon	r 49 0N	112 0E	24
Onore	t 14 15N	74 50E	21
Onslow	b 34 15N	76 45W	28
Ontario	dist 44 11N	79 15W	27
Ontario	t 43 35N	78 0W	27
Oo-mong-foo	t 27 20N	104 5E	24
Oodagherry	t 14 52N	79 20E	21
Oodeypoor	t 24 40N	73 50E	21
Oodeypoor	dist 25 0N	74 0E	21
Oojelu	t 23 10N	75 55E	21
Oomerkote	t 25 24N	69 50E	21
Oomrawutty	t 21 0N	77 40E	21
Oostburg	t 51 20N	3 29E	12
Oosterhout	t 51 39N	4 52E	12
Ootch	t 29 18N	71 5E	21
Ootuk	t 31 40N	67 23E	22
Opelousas	t 30 32N	92 8W	28
Open	b 38 2N	178 22E	32
Open Bay	is 43 50s	168 55E	32
Opeongo	t 45 40N	78 20W	28
Opepi	t 38 40s	176 15E	32
Ophir	t 33 9s	149 19E	31
Ophra	t 32 14N	35 1E	26
Oporto	t 41 11N	8 31W	14
Opotika	r 38 0s	177 30E	32
Oppeln	t 50 40N	17 56E	17
Oppenheim	t 49 51N	8 21E	17
Opus, Ft.	t 43 8N	16 34E	18
Oputo	b 40 10s	176 50E	32
Oran	t 35 34N	0 40W	5
Oran	t 22 40s	62 45W	27
Oranetz	t 64 30N	57 50E	19
Orange	t 44 8N	4 46E	11
Orange	c 4 25N	51 25W	7
Orange, Gt.	r 28 30s	16 50E	5
Orange	can 52 50N	6 45E	12
Orange River	29 0s	27 0E	5
Oranienburg	t 53 20N	39 55E	19
Oranmore	t 53 16N	8 56W	10
Oravia	t 2 55s	74 7W	7
Oravitza	t 45 0N	21 40E	18
Orbe	t 46 43N	6 32E	13
Orbe	r 46 45N	6 37E	13
Orbigo	r 42 0N	5 40W	14
Orbitello	t 42 26N	11 14E	15
Orchila	t 11 50N	56 8W	7
Ord of Caithness	58 10N	3 30W	9
Orduna	t 42 50N	3 0W	14
Ore	r 64 20N	18 40E	16
Orebro	t 59 20N	15 14E	16
Oregon	dist 44 0N	117 0W	28
Oregou City	42 4N	89 30W	28
Oregrund	t 60 20N	18 23E	16
Orel	t 53 0N	36 0E	19
Orel	dist 53 0N	35 0E	19
Orenburg	dist 53 0N	35 0E	19
Orenburg	t 51 55N	55 15E	19
Orense	t 42 20N	7 50W	14
Oresund	t 62 40N	11 40E	16
Oreti	r 46 30s	168 18E	32
Orfah	t 37 9N	38 50E	23
Orfani	t 40 46N	23 55E	20
Orfordness	t 52 5N	1 34E	8
Orignal	t 45 33N	74 49W	27
Orihuela	t 38 6N	0 59W	14
Orillana	t 38 55N	5 40W	14
Orillia	t 44 35N	79 31W	27
Oring Nor	t 34 40N	98 15E	24
Orinoco	r 8 39N	60 40W	7
Oristano	t 39 54N	8 35E	15
Oristano	g 39 50N	8 30E	15
Orkhon	r 49 0N	103 0E	24
Orkney	is 59 0N	3 0W	9
Orkneys, S.	60 50N	44 0W	2
Orkub	t 43 18N	21 45E	20
Orleans	t 47 54N	1 55E	11
Orleans	t 46 55N	70 55W	27
Orleans, New	t 30 0N	90 5W	28
Orlov Nos	c 67 15N	41 25E	19
Ormelia	t 40 15N	23 35E	20
Ormes, Grt.	hd 53 20N	3 51W	8
Ormskirk	t 53 34N	2 53W	8
Ormuz	t 27 5N	56 26E	22
Ormuz	str 26 40N	56 50E	22
Orne	dep 48 38N	0 0E	11
Orne	r 48 45N	0 15W	11
Ormocto	t 45 51N	66 32W	27
Oron	t 46 34N	6 49E	13
Oronsay	t 56 1N	6 15W	9
Orontes	r 35 50N	36 20E	23
Oropesa	t 40 6N	0 8E	14
Orosei	g 40 15N	9 42E	15
Orotungo	t 31 5s	138 53E	31
Orsa	t 61 9N	14 35E	16
Orsieres	t 46 2N	7 9E	13
Orsk	t 51 0N	58 50E	19
Orsonens	t 46 43N	7 0E	13
Orsova	t 44 42N	22 24E	18
Orta	t 45 48N	8 25E	15
Orte	t 42 27N	12 24E	15
Orthes	t 43 29N	0 50W	11
Ortler Spitz	mt 46 30N	10 35E	15
Ortler Spitz	mt 46 31N	10 32E	18
Orton	t 42 20N	14 25E	15
Oruba	t 12 30N	70 5W	7
Oruro	t 17 50s	67 10W	7
Orvieto	t 42 40N	12 6E	15
Orwell	r 52 0N	1 10E	8
Osage	r 38 16N	92 52W	28
Osaka	t 34 40N	145 20E	24
Osborn	t 50 44N	1 16W	8
Osceola	t 38 6N	93 38W	28
Osceola	t 35 45N	89 57W	28
Osera, Val	46 7N	7 25E	13
Oshawa	t 43 52N	78 55W	27
Osiero	t 40 35N	9 0E	15
Osima	t 36 20N	136 20E	24
Osimo	t 43 29N	13 28E	15
Osma	t 41 33N	3 2W	14
Osma	r 43 30N	24 50E	20
Osmanbazar	t 43 8N	26 20E	20
Osmanjik	t 40 58N	35 2E	23
Osnabruck	t 52 16N	8 3E	17
Osnaburg, Ho.	51 10N	90 0W	6
Osogna	t 46 19N	8 58E	13
Oss	t 51 46N	5 31E	12
Ossa	t 57 30N	55 30E	19
Ossa	mt 39 45N	22 40E	20
Ossoor	t 12 40N	77 50E	21
Ost Garn	t 57 28N	18 57E	16
Ostacker	t 51 6N	3 47E	12
Ostashkoy	t 57 15N	33 5E	19
Oste	r 53 25N	9 5E	17
Ostende	t 51 11N	2 56E	12
Oster Dal	r 61 0N	14 30E	16
Oster Risoer	t 58 46N	9 10E	16
Ostersund	t 63 14N	14 45E	16
Osthammar	t 60 15N	18 20E	16
Ostia	t 41 44N	12 15E	15
Ostroleka	t 53 5N	21 50E	19
Ostrov	t 57 25N	28 25E	19
Ostroveni	t 43 49N	23 52E	20
Ostrovitsa	t 43 57N	15 45E	18
Ostrovitza	t 44 32N	16 5E	20
Ostrovo	t 40 47N	21 54E	20
Osumi	t 31 40N	130 50E	24
Osuna	t 37 16N	5 12W	14
Oswego	t 43 24N	76 30W	28
Oswestry	t 52 51N	3 3W	8
Otago	dist 45 25s	169 0E	32
Otaio	r 44 32N	171 10E	32
Otamatua	pt 39 32N	173 50E	32
Otauhao	t 38 0N	175 20E	32
Otchakov	t 46 40N	31 30E	19
Otenka	mt 44 35N	170 30E	32
Oterei	r 41 30N	175 40E	32
Otley	t 53 54N	1 41W	8
Otranto	t 40 10N	18 28E	15
Otranto	c 40 8N	18 30E	20
Ottawa City	45 22N	75 43W	27
Ottawa	r 45 25N	75 20W	27
Otterburn	t 55 14N	2 9W	8
Ottignies	t 50 40N	4 34E	12
Otway	b 53 20N	74 0W	7
Otway	c 38 47N	143 35E	31
Ouchi	t 41 0N	78 0E	24
Ouchy	t 46 31N	6 37E	13
Oude	t 26 4N	82 10E	21
Oude	dist 27 10N	81 0E	21
Oude Gastel	t 51 35N	4 30E	12
Oudenarde	t 50 50N	3 37E	12
Oudewater	t 52 1N	4 52E	12
Oufa	r 55 50N	60 0E	19
Oufa	t 54 45N	56 0E	19
Oughier	t 54 0N	7 28W	11
Oughterard	t 53 25N	9 21W	10
Oulx	t 45 2N	6 49E	15
Oundle	t 52 29N	0 28W	8
Our	r 49 53N	6 15E	12
Ourdal	t 60 55N	9 23E	16
Ourjum	t 57 6N	50 10E	19
Ours, St.	t 45 54N	73 8W	27
Ourte	r 50 28N	5 33E	12
Ouse	r 53 44N	0 55W	8
Ouse	r 50 54N	0 1E	8
Ouse	r 52 0N	1 5W	8
Ouse	r 52 20N	0 5E	8
Oussa	r 65 35N	57 0E	19
Oussa	t 67 0N	61 30E	19
Oust	r 47 45N	2 20W	11
Outard	b 49 0N	68 35W	29
Outard	r 49 15N	68 30W	27
Outeiro	t 1 35s	53 10W	7
Outram	t 45 46s	170 16E	32
Ovada	t 44 37N	8 38E	15
Ovalle	t 30 35s	71 19W	7
Ovapangari	dist 17 10s	15 30E	5
Ovens	t 36 20s	146 20E	31
Overflakkee	dist 51 44N	4 10E	12
Overyssel	dist 52 25N	6 30E	12
Overyssel Can.	52 30N	6 35E	12
Oviedo	t 43 18N	5 49W	14
Ovoca	r 52 48N	6 10W	10
Oweka	r 42 10N	172 10E	32
Owel	t 53 34N	7 23W	10
Owenkilleen	r 54 43N	7 5W	10
Owens	t 36 30N	118 5W	28
Owens	r 36 0N	146 12E	31
Owhyhee	t 19 4N	155 30W	4
Owinia	dist 29 50N	138 30E	31
Owyhee	r 43 10N	117 40W	28
Oxford	t 51 45N	1 14W	8
Oxford	t 43 20N	172 14E	32
Oxford	co 51 50N	1 5W	8
Oxley	t 34 12s	144 5E	31
Oxley	mt 30 10N	146 10E	31
Oxus	r 39 10N	63 20E	4
Oyapok	t 4 1N	51 38W	7
Oyapok	r 4 10N	51 35W	7
Oyster	b 26 20N	82 5W	28
Oyster Haven	51 42N	8 26W	10

P

	Lat.	Lon.	Map.
Paarl	t 33 45s	18 58E	5
Pabbay	t 56 52N	7 33W	9
Pabbay	t 57 48N	7 8W	9
Pachete	t 23 36s	86 50E	21
Pacific City	46 20N	124 0W	28
Padauari	r 0 30s	63 45W	7
Padre	t 27 0N	97 10W	28
Padstow	t 50 32N	4 56W	8
Padua	t 45 24N	11 52E	15
Paducah	t 37 13N	88 39W	28
Pae-yer	mt 67 5N	64 0E	19
Pagistan	t 25 25N	59 23E	22
Pago	t 44 30N	15 0E	18
Paihia	t 35 14s	174 6E	32
Paimbeuf	t 47 14N	2 3W	11
Pain-Gunga	r 19 45N	78 50E	21
Paisley	t 55 50N	4 25W	9
Paisley	mt 29 57s	136 15E	31
Pakracz	t 45 27N	17 16E	18
Paks	t 46 38N	18 55E	18
Palalak	t 30 26N	62 48E	22
Palamos	t 41 52N	3 9W	14
Palamow	t 23 38N	84 12E	21
Palanka	t 44 25N	20 56E	20
Palar	r 12 26N	80 5E	21
Palatia	t 37 30N	27 19E	21
Palatupane	t 6 16N	81 26E	21
Palawan	t 10 0N	119 0E	4
Palce	t 25 50N	73 20E	21
Palemont	t 5 20N	58 35W	29
Palencia	dist 42 25N	4 40W	14
Palermo	t 38 6N	13 21E	15
Palestrina	t 41 50N	12 53E	15
Paliase, La	t 46 14N	3 40E	11
Palks	str 9 39N	79 20E	21
Pallanza	t 45 55N	8 32E	15
Pallasgreen	t 52 33N	8 21W	10
Pallaskenry	t 52 38N	8 51W	10
Palliser	b 41 26s	175 10E	32
Palliser	c 41 38s	175 20E	32
Palm	is 18 50s	146 30E	30
Palma	t 45 53N	13 18E	18
Palma	t 37 8N	13 46E	18
Palma	b 39 30N	2 40E	14
Palma	t 28 40N	17 50W	5
Palma, La	t 37 21N	6 30W	14
Palmas	c 4 20N	7 40W	5
Palmas	g 39 0N	8 30E	15
Palmyra	t 6 0N	162 30W	2
Paltee	g 29 30N	90 50E	21
Palu	t 38 43N	40 3E	23
Paluiri	c 39 55N	23 43E	20
Pambuk-kalessi	t 37 51N	29 10E	23
Pamiers	t 43 8N	1 38E	11
Pamlico	sd 35 30N	76 0W	28
Pamplona	t 7 15N	72 40W	7
Panama	t 9 2N	79 35W	7
Panama, Bayof	7 15N	79 10W	7
Panarelia	t 38 39N	15 7E	15
Panaro	r 44 45N	11 10E	15
Panay	t 11 40N	122 41E	4
Panbula	t 36 57s	149 18E	31
Pancsova	t 44 50N	20 36E	18
Pandigur	t 27 12N	63 10E	22
Panduran	t 28 36N	66 50E	22
Pangong	t 33 40N	79 30E	24
Panjim	t 15 35N	73 55E	21
Panormi	pt 40 22N	27 59E	23
Panwell	t 19 0N	73 12E	21
Pao	t 8 30N	64 40W	7
Pao-king	t 27 5N	111 40E	24
Pao-king	t 31 30N	105 25E	24
Paola	t 39 22N	16 1E	15
Papa	t 47 19N	17 28E	18
Papa Westra	t 59 21N	2 53W	10
Papagayo	g 10 35N	85 45W	29
Papakura	t 37 4s	174 56E	32
Papangaio	t 40 28s	175 8E	32
Paparos, Ra	mts 42 12s	171 45E	32
Papasly	t 42 10N	25 1E	20
Papinachois	r 49 20N	68 50W	27
Paps, The	mts 52 2N	9 17W	10
Papa, or New Guinea	i 5 0s	141 0E	4
Papuk	mts 45 30N	17 40E	18
Para	dist 3 30s	53 0W	7
Para	r 1 0s	48 25W	7
Paracatu	t 17 5s	46 45W	7
Paradise	mt 45 30N	7 10E	15
Parag	t 25 23N	60 32E	22
Paraguana	t 12 0N	70 10W	7
Paraguay	dist 24 0s	56 20W	7
Paraguay	r 26 0s	58 0W	7
Parahiba	t 7 5s	34 55W	7
Parahiba	dist 7 0s	37 0W	7
Paramaribo	t 5 45N	55 10W	7
Paramatta	t 33 45s	151 2E	31
Paramushir	t 50 20N	156 0E	4
Paramythia	t 39 29N	20 35E	20
Parana	t 31 42s	60 20W	7
Parana	r 33 10s	60 10W	7
Paranahiba	t 18 28s	46 30W	7
Paranahiba	r 18 30s	50 0W	7
Paranapanema	r 22 20s	52 0W	7
Parangua	t 25 30s	48 25W	7
Paranhiba	t 2 55s	41 30W	7
Parasmina	r 10 35N	83 15W	29
Parati	t 23 10s	44 30W	7
Paratyin	t 43 52N	21 23E	20
Parchim	t 53 26N	11 49E	17
Pardo	r 30 0s	53 0W	7
Pariubitz	t 50 3N	15 45E	18
Pareles	t 42 10N	4 43W	14
Parenga-ranga	bar 34 30s	172 58E	32
Parenzo	t 45 14N	13 36E	18
Parga	t 39 17N	20 25E	20
Paria	g 10 20N	62 0W	7
Parida	t 8 10N	82 22W	29
Parima	pt 4 30s	81 25W	7
Parin	t 43 30N	118 50E	24
Paris	t 48 50N	2 21E	11
Paris	t 43 12N	80 26W	27
Paris	t 33 42N	95 37W	28
Parma	r 44 52N	10 20E	15
Parma	r 44 35N	10 15E	15
Parnassus	mt 38 31N	22 36E	20
Parret	r 51 5N	2 55W	8
Parroo	r 30 29s	144 38E	31
Parry	dist 31 20s	151 10E	31
Parry	is 77 30N	105 0W	6
Parry	mts 82 50N	66 0W	6
Parsontown	t 53 5N	7 54W	10
Parthenay	t 46 36N	0 18W	11
Partick	t 55 51N	4 18W	9

	Lat.	Lon.	Map.
Ruins...	30 40N	62 20E	22
.....t	18 30N	74 0E	21
h.....t	26 43N	59 29E	22
ighta.t	35 30N	174 55E	32
.....t	27 45N	60 30E	22
e Pass	26 45N	66 10E	22
ıder...t	21 30N	69 45E	21
...t	2 30N	76 45W	7
ghen..t	50 51N	2 44E	12
epel			
mt	19 0s	98 32W	6
ne..mt	33 5s	139 40E	31
ne....r	66 30N	144 0W	6
.....b	51 15N	3 40W	8
a.....b	30 10s	62 0W	7
.....t	38 10N	20 45E	20
er..fd	71 0N	25 40E	16
ven-			
.....	47 2s	168 15E	32
Port..	48 40N	58 45W	27
ltic....	59 25N	24 10E	19
almera	45 48s	170 45E	32
rence.	65 0N	166 30W	6
pper...	43 35s	172 25E	32
ıdit...	43 34N	79 38W	27
nger..	28 10s	133 53E	31
zabeth	33 58s	25 39E	5
iot....	35 38s	138 43E	31
ngal...	40 35N	0 30E	14
rdon..	57 39N	3 1W	9
re.....	41 0s	174 19E	32
wer....t	58 6N	3 41W	9
cking..	34 6s	151 4E	31
ats....	14 0s	129 0E	30
m.....	30 15N	84 0W	28
ıington	18 30N	38 15E	25
tal....	29 47s	30 48E	5
cholson	41 15s	174 55E	32
go....t	45 50s	170 45E	32
rick..	44 51N	5 7W	9
pasus...	47 10s	167 42E	32
ilipdist	38 0s	144 50E	31
co....ts	18 22N	66 22W	29
sh.....	55 13N	6 40W	10
wart...	55 11N	6 44W	10
ndres..	42 30N	3 5E	14
toria..	34 30s	137 30E	31
ake-			
.....	34 10s	138 15E	31
wn ...t	54 28N	6 27W	10
ry.....t	54 24N	5 34W	10
re ...t	39 20N	7 16W	14
ington t	53 9N	7 11W	10
k.....t	18 20N	16 20W	5
one...t	54 52N	6 29W	10
o.....t	37 11N	8 28W	14
l.....t	43 40N	70 15W	28
l.....t	45 32N	122 34W	28
l.....t	38 17s	141 32E	31
l.....b	38 20s	141 50E	31
l Bill...	50 31N	2 26W	8
l.....t	50 35N	2 30W	8
l.....t	39 19s	177 55E	32
l... pt	58 55N	79 0W	6
l.....pt	17 44N	77 15W	29
.....t	52 16N	7 19W	10
.....r	46 50N	71 50W	27
egre..t	5 50s	37 55W	7
lo.....t	55 56N	3 7W	9
lo....t	9 37N	79 40W	7
ute..t	40 36N	8 11E	15
.....g	42 15N	8 20E	11
.....t	41 35N	73 0W	7
ovo ..t	11 30N	79 50E	21
.....t	45 15N	14 33E	18
orres..t	40 50N	8 24E	15
cchio t	41 35N	8 57E	11
cchio g	41 35N	9 0E	15
.....t	57 24N	6 12W	9
uth..t	50 47N	1 5W	8
uth ..t	38 45N	52 45W	28
uth ..t	43 9N	70 41W	28
uth ..t	36 51N	76 15W	28
.....t	57 42N	2 41W	9
a....t	58 5N	8 13W	10
.....t	40 40N	9 44E	15
....dist	52 30N	16 50E	17
.....t	52 24N	16 56E	17
.....b	42 40N	131 0E	24
trom.t	26 20s	27 30E	5
.....t	31 20N	67 25E	22
.....t	40 36N	15 50E	15
.....t	42 9N	41 38E	19
.....r	38 0N	76 30W	28
.....t	19 42s	65 30W	7
.....t	52 24N	13 3E	17
h...dist	31 22s	150 10E	31
epsie t	41 37N	73 55W	28
t.....t	62 50N	34 40E	19
.....b	38 40s	178 0E	32
.....r	44 30N	104 40W	28
.....t	45 21N	17 40E	18
ico...t	38 22N	4 35W	14
.....t	42 38N	2 27E	11
.....b	55 10N	12 15E	16
.....r	19 30N	80 0E	21

	Lat.	Lon.	Map.
Prato .....t	44 0N	11 55E	15
Pratsa .....t	43 42N	18 44E	20
Prausnitz.....t	51 23N	16 58E	17
Pravady.....t	43 10N	27 27E	20
Prazpero.....t	46 6N	7 24E	13
Pregel .....r	54 40N	20 50E	17
Prenzlow.....t	53 20N	13 50E	17
Prescot.....t	53 26N	2 48W	8
Prestcott ....t	44 40N	75 35W	27
Prestcott ....t	34 25N	112 15W	28
Presely Top.mt	51 57N	4 44W	8
Preservation			
in	46 8s	166 45E	32
Presidiodel,			
Nort.....	29 30N	104 22W	6
Presgtaf.....r	28 15N	52 10E	22
Pressburg....t	48 8N	17 5E	18
Presteign.....t	52 16N	3 0W	8
Preston .....t	53 45N	2 42W	8
Preston .....t	43 24N	80 22W	27
Preston c	21 0s	116 0E	30
Prestonpans..t	55 57N	2 58W	9
Preuss .....t	38 30N	114 0W	28
Prevyza.....t	38 56N	20 36E	20
Priest.....t	57 57N	5 31W	9
Prilip.....t	41 18N	21 32E	20
Priluki.....t	50 35N	32 25E	19
Primero .....r	31 10s	63 10W	7
Prince Albert			
ld	72 0N	113 0W	6
Pr. Albert ..sd	70 30N	115 0W	6
Pr. Alfred.. ..c	74 5N	124 0W	6
Pr. Edward			
dist	44 0N	77 20W	27
Pr. Edward..t	46 25N	63 10W	27
Pr. Edward..t	47 0s	38 0E	2
Pr. Frederick.t	8 0s	138 30E	4
Pr. of Wales..c	66 0N	167 30W	6
Pr. of Wales..t	55 30N	133 0W	6
Pr. of Wales.is	10 30s	142 15E	4
Pr. of Wales'			
Land	73 30N	100 0W	6
Pr. of Wales str	72 30N	117 0W	6
Pr. Regent...in	73 0N	90 0W	6
Pr. Regent's...r	15 55s	125 15E	30
Prince Town...	46 33N	63 40W	27
Pr. William's			
sd	61 30N	147 0W	6
Princeland.dist	34 40s	141 0E	31
Princes .....is	40 54N	29 0E	23
Princes i	1 38N	7 28E	5
Princeton.....t	37 11N	87 58W	28
Priorino.....c	43 27N	8 13W	14
Pripet .....r	51 30N	29 50E	19
Pristina.....t	42 30N	21 18E	20
Pritzwalk....t	53 9N	12 10E	17
Privas .....t	44 44N	4 35E	11
Procida.....t	40 44N	14 1E	15
Promise,			
Plains.....	18 15s	139 40E	30
Prosna .....r	51 50N	18 0E	17
Prosser.....mt	23 55s	145 15E	30
Prossnitz.....t	49 27N	17 8E	18
Provencal....t	36 10N	33 48E	23
Providence...t	41 52N	71 20W	28
Providence...c	46 0s	166 35E	32
Providence...i	9 10s	51 10E	5
Providence ..ch	23 45N	77 0W	29
Providence, Old			
t	13 25N	81 20W	29
Providenciales			
t	21 50N	72 15W	29
Provins.....t	48 31N	3 19E	11
Provo.....t	40 10N	111 48W	28
Prudhoe.....t	78 30N	70 0W	6
Prushatz.....t	44 1N	17 18E	20
Pruth.....r	48 33N	25 0E	18
Pruth.....r	46 35N	28 20E	20
Pruz .....t	47 0N	10 50E	18
Pryepolye.....t	43 15N	19 45E	20
Przemysl.....t	49 47N	22 52E	18
Przebram....t	49 41N	14 0E	18
Psara.....t	38 35N	25 35E	20
Pskov.....t	57 50N	28 20E	19
Pskov .....dist	57 0N	30 0E	19
Pubna .....t	24 0N	89 15E	21
Pudoj.....t	61 50N	36 35E	19
Puebla, La.....t	19 5N	98 0W	6
Puffin.....t	51 50N	10 24W	10
Puira .....t	5 5s	81 0W	7
Pukaki.....t	44 11s	170 10E	32
Pukeni.....t	39 3s	177 55E	32
Puketoi ....mts	40 20s	176 30E	32
Pula.....t	39 0s	9 0E	15
Puladjuro.....t	35 34s	144 23E	31
Puleman.....t	41 4N	37 26E	23
Puli Sefid.....t	36 15N	53 10E	22
Pulicat .....t	13 30N	80 22E	21
Pulicat.....t	13 40N	80 20E	21
Pulo Penang .i	5 25N	100 10E	4
Puna i	2 50s	80 10W	7
Punchestown.t	53 14N	6 36W	10
Punderpoor....t	17 42N	75 25E	21
Punhete .....t	39 20N	8 20W	14
Punjaub.....dist	31 50N	73 30E	21
Punmah.....t	24 40N	80 15E	21

	Lat.	Lon.	Map.
Punnallah ....t	32 20N	70 55E	21
Puno .....t	15 45N	70 2W	7
Purmerend...t	52 30N	4 57E	12
Purnea.....t	25 52N	87 35E	21
Purrainder.....t	18 15N	75 20E	21
Purtaboghur..t	24 2N	74 48E	21
Purus.....r	5 30s	63 0W	7
Pushti Kuh.mt	33 0N	46 50E	23
Pushti.....mts	29 55N	63 0E	22
Puster Thal...r	46 50N	12 20E	18
Putnok.....t	48 18N	20 26E	18
Puttanah .....t	20 50N	82 46E	21
Puttumayo...r	2 45s	70 0W	7
Putzig .....t	54 44N	18 24E	17
Puy de Dome			
dep	45 40N	3 0E	11
Puy de Dome			
mt	45 7N	2 56E	11
Pwllheli.....t	52 54N	4 25W	8
Pyramid.....t	40 0N	119 35W	28
Pyrenees			
Hautes...dep	43 0N	0 20E	11
Pyrenees....mts	42 40N	1 0E	11
Pyrenees....mts	37 0s	143 0E	31
Pyrenees Ori-			
ent .....dep	42 35N	2 30E	11
Pyrge .....t	36 37N	22 24E	20
Pyritz.....t	53 9N	14 53E	17
Pyrmont .....t	51 59N	9 15E	17
Pystin .....t	48 20N	25 9E	18

Q

	Lat.	Lon.	Map.
Quaco.....t	45 21N	65 39W	27
Quang-ping....t	36 50N	115 0E	24
Quang-si...can	24 0N	109 0E	24
Quang-Sin.....t	28 45N	117 35E	24
Quango ..... r	4 30s	14 40E	5
Quarantana mt	31 54N	35 25E	26
Quarnero...chan	44 50N	14 10E	18
Quatrebras...t	50 35N	4 26E	12
Quean-beyan.r	35 30s	149 20W	31
Quebec.....t	46 50N	71 12W	27
Quebec ....dist	48 0N	69 0W	27
Quedah ....dist	6 30N	100 0E	4
Quedlinburg...t	51 48N	11 7E	17
Queen Ade-			
laide Arch..	52 10s	74 20W	7
Queen Char-			
lotte.....is	53 0N	132 30W	6
Queen Char-			
lotte..... sd	51 0N	127 30W	6
Queen Char-			
lotte .....sd	41 10s	174 20E	32
Queen's.....co	53 0N	7 15W	10
Queensland dist	22 0s	145 0E	31
Queensbury			
Hill	55 15N	3 38W	9
Queensferry...t	55 59N	3 25W	9
Queenstown...t	44 55s	168 55E	32
Queenstown...t	51 51N	8 17W	10
Quei-chow....t	31 20N	109 25E	24
Quei-ling.....t	25 30N	110 40E	24
Quei-te.....t	33 40N	115 40E	24
Quei-yang.....t	26 30N	106 30E	24
Queich .....r	49 12N	8 10E	17
Queiss.....r	51 25N	15 26E	17
Quelpart i	33 20N	126 20E	24
Quentin, St ...t	49 51N	3 20E	11
Queretaro... t	20 38N	100 10W	6
Quesaltenango			
dist	15 30N	92 30W	29
Quesaltenango			
t	15 15N	91 48W	29
Quesaltenango			
t	15 14N	90 37W	6
Quesna.....t	37 46N	3 7W	14
Quettah .....t	30 5N	67 0E	22
Quiberon .....t	47 29N	3 9W	11
Quiche.....t	15 30N	91 15W	29
Quicombo....t	11 52N	13 50W	5
Quievrain....t	50 24N	3 41E	12
Quilimane.....t	18 10s	36 30E	5
Quillota.....t	32 55s	71 19W	7
Quilca.....har	8 50s	39 30E	5
Quilon .....t	8 52N	76 40E	21
Quimper .....t	48 0N	4 8W	11
Quimperle.....t	47 51N	3 35W	11
Quincy.....t	31 53N	91 27W	28
Quintana .....t	39 39N	3 5W	14
Quinte.....b	44 6N	77 30W	27
Quinten.....t	47 7N	9 12E	13
Quinzes, Les. .t	47 30N	79 10W	27
Quiraing ....mt	57 38N	6 16W	9
Quirindi .....t	31 30s	150 42E	31
Quita.....t	5 55N	1 0E	5
Quito.....t	0 15s	78 52W	7
Quito, Sueno			
Bk	14 15N	81 10W	29
Quoich.....t	56 57N	4 10W	9
Quoin .....pt	46 12s	170 15E	32
Quore.....b	21 40N	51 0E	22
Quora, or Niger			
r	4 30N	6 0E	5

	Lat.	Lon.	Map.
Qvickjock.....t	67 10N	17 50E	16

R

	Lat.	Lon.	Map.
Raab.....t	47 38N	17 40E	17
Raab.....r	47 42N	17 35E	18
Raalte.....t	52 25N	6 18E	12
Raasay.....t	57 25N	6 3W	9
Raasay.....sd	57 25N	6 5W	9
Rabat.....t	34 10N	6 55W	5
Rabato .....t	36 1N	14 13E	15
Rabba .....t	9 20N	5 0E	5
Rabbath, Am-			
mon .....t	31 58N	36 0E	26
Race c	46 40N	53 0W	27
Rachotee.....t	14 0N	78 45E	21
Racine.....t	42 48N	88 0W	28
Racz.....t	45 47N	17 35E	18
Rada .....t	59 4N	14 10E	16
Radantz.....t	47 50N	25 59E	18
Radkersburg.t	46 40N	15 59E	18
Radmansdorf t	46 20N	14 10E	18
Radnitz .....r	47 40N	17 40E	18
Radnor .....co	52 15N	3 15W	8
Radnor Forest	52 18N	3 10W	8
Radnor, New.t	52 15N	3 8W	8
Radolfszell...t	47 44N	8 58E	28
Radomir.....t	42 34N	22 58E	20
Radomysl.....t	50 40N	22 0E	18
Radovitch.....t	41 34N	22 29E	20
Räfsund.....t	62 59N	15 20E	16
Ragaba.....t	32 15N	35 43E	26
Ragatz.....t	47 0N	9 30E	13
Ragin.....t	29 24N	56 55E	22
Raglan.....t	37 47s	174 52E	32
Ragnit.....t	55 1N	22 1E	17
Ragusa.....t	42 38N	18 9E	20
Ragusa.....t	36 55N	14 45E	15
Ragusa.....t	42 40N	17 45E	18
Ragusa Vec-			
chia.....t	42 35N	18 15E	18
Rahad .....r	14 15N	34 15E	25
Rahova.....t	43 44N	23 58E	15
Raimeux .....t	47 17N	7 26E	13
Rainy .....t	48 40N	92 50W	28
Raipoor.....t	21 12N	81 45E	21
Rajahmundre t	17 2N	81 55E	21
Rajak .....t	35 28N	69 40E	22
Rajgurh .....t	25 20N	77 32E	21
Rajmahal.....t	25 2N	87 49E	21
Rajpoor.....t	22 20N	74 30E	21
Rajpootana dist	26 30N	73 30E	21
Rakkah .....t	35 55N	39 4E	25
Raleigh ....dist	29 45s	152 50E	31
Raleigh .....t	35 47N	78 30W	28
Raleigh .....b	34 45N	75 45W	28
Ram Hormuz t	31 25N	49 40E	22
Ram .....hd	37 38s	149 40E	31
Rama .....t	44 50N	21 20E	15
Ramah.....t	31 51N	35 11E	26
Ramah.....t	32 56N	35 18E	26
Ramah.....t	33 8N	35 17E	26
Rambert, S...t	45 27N	4 14E	11
Rambla, La...t	38 13N	1 16W	14
Ramboullet...t	48 40N	1 50E	11
Ramea .....t	47 35N	57 20W	28
Rameseram ...t	9 18N	79 19E	21
Ramet .....t	50 36N	5 27E	12
Ramgheree....t	18 40N	79 45E	21
Ramgur.....t	23 40N	85 35E	21
Ramgurh ....t	23 0N	91 40E	21
Ramillies.....t	50 39N	4 52E	12
Ramleh.....t	31 54N	34 53E	23
Ramnad .....t	9 20N	78 55E	21
Ramnuggur...t	32 22N	73 45E	21
Ramoo .....t	21 28N	92 10E	21
Ramor .....t	53 49N	7 5W	10
Ramoth Gil-			
ead .....t	32 2N	35 48E	26
Ramoth Miz-			
peh .....t	32 22N	35 47E	26
Rampoor.....t	28 50N	79 5E	21
Rampore.....t	24 20N	88 40E	21
Ramsay.....t	54 21N	4 20W	8
Ramselle ....t	63 35N	16 22E	16
Ramsey .....t	52 27N	0 7W	8
Ramsey .....t	51 56N	1 13E	8
Ramsey .....t	51 53N	5 20W	8
Ramsgate....t	51 20N	1 25E	8
Ramsö.....fd	63 30N	8 20E	16
Ranbyn.....t	65 55N	15 20E	16
Rance.....t	50 8N	4 30E	12
Rance.....t	40 10s	72 0W	7
Randa .....t	46 6N	7 46E	13
Rand .....fd	60 40N	10 10E	16
Randers.....t	56 29N	10 1E	16
Randelstown.t	54 45N	6 19W	10
Räneå .....r	66 20N	21 30E	16
Raneegunge...t	23 35N	87 12E	21
Ranen.....fd	66 18N	13 30E	16
Ranen.....r	66 25N	14 30E	16
Rangaunu ....b	34 50s	173 15E	32
Rangiora.....t	43 18s	172 38E	32
Rangitiki ....r	40 15s	175 20E	32

	Lat.	Lon.	Map.
Rangitoto ..mt	38 26S	175 18E	32
Rangoon......t	16 48N	96 15E	4
Ranieh.......t	20 30N	42 50E	25
Rann.........t	45 54N	15 42E	18
Rannoch......l	56 40N	4 20W	9
Rannoch Moor	56 38N	4 35W	9
Ranza........l	55 42N	5 18W	9
Raphoe.......t	54 52N	7 36W	10
Rapid, Koros.t	47 0N	21 10E	18
Rapids........	2 15S	58 5W	29
Rapperschwyl t	47 13N	8 48E	13
Raptee ......r	26 30N	83 30E	[illegible]
Raron........t	46 19N	7 48E	13
Ras Araba ...c	25 5N	64 30E	22
Ras, Al Hadd c	22 30N	60 0E	25
Ras, El... ..t	26 20N	43 10E	25
Ras, El Jezirah c	19 0N	57 45E	25
Ras, El Khan .c	28 0N	51 15E	22
Rasa ....t	24 25N	130 40E	24
Rasa.........pt	40 52S	62 20W	7
Rasgrad......t	43 31N	26 24E	20
Raslog.......t	42 0N	23 40E	20
Rastatt......t	48 51N	8 15E	17
Rastenburg ..t	54 5N	21 24E	17
Rathcormack t	52 4N	8 17W	10
Rathdrum....t	52 56N	6 14W	10
Rathfryland..t	54 14N	6 9W	10
Rathkeale....t	52 31N	8 51W	10
Rathlin i	55 18N	6 13W	10
Rathmelton..t	55 2N	7 39W	10
Ratisbor.....t	50 5N	18 15E	18
Rattenberg...t	47 25N	11 55E	18
Ratting, Urt..r	49 0N	55 20W	27
Rattray......t	57 36N	1 50W	9
Rauban......t	51 0N	15 20E	17
Raumo.......t	61 10N	21 38E	19
Ravee........r	31 25N	74 0E	21
Ravenglass...t	54 21N	3 25W	8
Ravenna.....t	44 24N	12 10E	15
Ravenstein ...t	51 48N	5 40E	12
Ravensthorpe Hills........	33 25S	120 20E	30
Rawa........t	50 12N	23 44E	18
Rawl Vindee..t	33 40N	73 5E	21
Rawdon......t	46 2N	73 44W	27
Rawicz.......t	51 38N	16 50E	17
Rawyl ....t	46 20N	7 25E	13
Ray c	47 40N	59 20W	27
Raz..........pt	48 2N	4 41W	11
Razmoon.....t	15 10N	51 10E	25
Reading......t	51 26N	0 59E	8
Reading .....t	40 25N	75 45W	27
Realejo ......t	12 25N	87 2W	29
Reay ....t	58 34N	3 57W	9
Recran, Ras...c	28 10N	51 20E	25
Reckeim.....t	50 55N	5 40E	12
Recknitz.....r	54 10N	12 35E	17
Red..........b	55 4N	6 3W	10
Red Indian..pd	49 0N	56 30W	27
Red..........l	30 16S	136 48E	31
Red Main.....r	49 50N	11 0E	17
Red River..dist	49 20N	100 0W	
Red.........r	34 0N	97 30W	6
Red.........r	31 23N	92 30W	28
Red.........r	46 45N	96 30W	
Red Sea........	20 0N	40 0E	25
Redcar.......t	54 37N	1 3W	
Redditch.....t	52 18N	1 55W	8
Redesia......t	24 52N	32 55E	25
Redon ....t	47 38N	2 5W	11
Redonda......i	16 56N	62 23W	29
Redout c	56 0S	136 38E	31
Redruth......t	50 15N	5 13W	8
Reechna, Dooab of....dist	31 30N	73 0E	21
Reef....... pt	35 8S	173 3E	32
Reest ....r	52 36N	6 25E	12
Reeve, Lagoon	38 15S	147 18E	31
Reg..........r	53 55N	15 10E	17
Regan........t	28 40N	59 0E	22
Regan Ruins..	28 15N	63 5E	22
Regensperg..t	47 29N	8 25E	13
Regenswalde.t	53 45N	15 24E	17
Reggo ....r	52 25N	6 28E	12
Reggio ......t	44 42N	10 39E	15
Reggio ......t	38 6N	15 40E	15
Regnitz......r	49 45N	11 0E	17
Rehoboth.....t	23 25S	17 5E	5
Rehob ....t	32 26N	35 32E	26
Rei Ruins.....	35 55N	51 40E	22
Reichenau.....t	46 48N	9 24E	13
Reichenbach..t	46 43N	8 10E	13
Reichenbach..t	50 44N	16 41E	17
Reichenbach..t	50 37N	12 18E	17
Reichenhal....t	47 43N	12 54E	18
Reigate ......t	51 15N	0 12W	
Reikiavik.....t	64 15N	21 30W	
Reinach......t	47 15N	8 10E	13
Reinga.......c	34 36S	172 48E	32
Reliance, Ft..t	62 50N	109 0W	6
Remich ......t	49 32N	6 21E	12
Remiremont..t	48 1N	6 40E	11
Remi, S......t	43 49N	7 47E	15
Remscheid ...t	51 10N	7 12E	17

	Lat.	Lon.	Map.
Remus........t	46 49N	10 23E	13
Renax ....t	50 45N	3 35E	12
Rendsburg ...t	54 18N	9 39E	17
Renfrew....co	55 50N	4 30W	9
Renfrew...dist	45 25N	76 49W	27
Renfrew .....t	55 52N	4 23W	9
Reni........t	45 26N	28 18E	15
Rennes.......t	48 5N	1 45W	11
Reno.........r	44 42N	11 30E	15
Renton ....t	55 58N	4 35W	9
Renwick......t	41 30S	173 5E	32
Republican, Fk.........r	39 45N	98 0W	28
Repulse... ...b	20 30S	148 45E	30
Repulse .....b	66 25N	87 0W	2
Requena......t	39 34N	1 10W	14
Resafah......t	35 32N	38 46E	23
Reshd........t	37 18N	49 40E	22
Resolution....i	45 40S	166 42E	32
Resolution....i	61 40N	95 0W	6
Restigouche..r	48 0N	67 0W	27
Retchitza ....t	52 22N	30 22E	[illegible]
Retford, E....t	53 19N	0 55W	[illegible]
Rethel.......t	49 30N	4 23E	11
Retimo.......t	35 21N	24 28E	20
Reuben ...tribe	31 38N	85 50E	26
Reuse.......r	46 56N	6 42E	[illegible]
Reuss........r	47 25N	8 17E	[illegible]
Reuthingen...t	48 38N	9 13E	[illegible]
Revel ....t	59 25N	25 40E	19
Revillagigedo is	18 50N	110 0W	6
Rowah ....dist	24 20N	82 0E	21
Rewah ....t	24 35N	81 25E	21
Rhaetian Alps	46 30N	11 0E	13
Rhe, De......i	46 12N	0 28W	11
Rheidol ......r	52 24N	3 55W	8
Rheims.......t	49 15N	4 5E	11
Rheinau......t	47 39N	8 36E	13
Rheine ....t	52 16N	7 27E	17
Rheineck.....t	47 28N	9 34E	13
Rheinfelden..t	47 33N	7 47E	13
Rheinwald-horn.........	46 31N	9 1E	13
Rhenen.......t	51 57N	5 35E	12
Rheyat.......t	51 10N	6 27E	17
Rhin, Haut.dep	47 50N	7 10E	11
Rhine........r	50 2N	8 10E	17
Rhine........r	51 55N	5 55E	17
Rhode Island dist	41 38N	71 30W	28
Rhodes........t	36 25N	28 17E	20
Rhodes........i	36 10N	28 0E	20
Rhone .....dep	46 0N	4 30E	
Rhone........r	44 50N	4 50E	
Rhyl..........t	53 19N	3 28W	8
Rhynns.....pt	55 40N	6 30W	9
Riaza.........r	41 34N	3 40W	14
Riazan ....dist	54 0N	40 0E	19
Riazan.......t	54 30N	39 30E	19
Ribadavia.....t	42 19N	8 8W	14
Ribadeo ......t	43 30N	7 0W	14
Ribble........r	53 47N	2 35W	
Ribe..........t	55 20N	8 45E	17
Ribe......dist	55 35N	8 45E	16
Ribe.........r	55 20N	8 40E	16
Ribera.......t	37 28N	13 16E	15
Riberac......t	45 12N	0 22E	11
Ribnitz.......t	54 15N	12 26E	17
Rica........dist	9 30N	83 0W	29
Riccarton ....t	55 36N	2 31W	9
Riccarton ....t	43 28S	172 36E	32
Rico l	44 10N	78 15W	27
Richelieu.....t	47 1N	0 20E	11
Richelieu ....r	45 15N	73 20W	27
Richibucto.har	46 42N	64 48W	27
Richmond.....t	33 34S	150 50E	31
Richmond.....t	54 25N	1 43W	8
Richmond.....t	29 35N	98 0W	28
Richmond.....t	51 28N	0 18W	8
Richmond.dist	29 5S	153 0E	31
Richmond ....t	37 36N	77 23W	28
Richmond ....t	45 40N	72 7W	27
Richmond.har	46 35N	63 45W	27
Richmond ...r	29 0S	153 30E	31
Riddes........t	46 10N	7 13E	13
Rideau Can...	45 20N	75 45W	27
Rideau, Lr....	44 44N	76 15W	27
Ried..........t	48 12N	13 29E	18
Riedlingen ...t	48 10N	9 30E	17
RiesenGebirge mts	50 45N	15 25E	18
Rieti.........t	42 22N	12 50E	15
Riffelhorn ....t	46 0N	7 47E	13
Riga ....t	57 0N	24 10E	19
Riga ....g	57 30N	23 30E	19
Rigi..........t	47 3N	8 28E	13
Riley, Fort...t	39 7N	96 35W	28
Rilo Dagh...mt	42 14N	23 30E	20
Rima ....t	48 23N	20 2E	18
Rimea.........t	32 51N	36 31E	26
Rimini.......t	44 4N	12 34E	15
Rimmon.......t	32 46N	35 20E	26
Rimmon.......t	31 55N	35 18E	26
Rimouski.....t	48 28N	68 30W	27
Ringkjöbing...t	56 6N	8 15E	16

	Lat.	Lon.	Map.
Ringvadsö ...t	69 59N	19 10E	16
Ringwood.....t	50 51N	1 46W	8
Rinnik ....t	45 10N	24 15E	20
Rio Colorado.r	32 5S	114 50W	28
Rio de Janeirot	22 50S	43 5W	7
Rio de Janeiro dist	42 30S	43 0W	7
Rio de la Plata r	35 0S	57 0W	7
Rio Grande City	26 25N	93 40W	28
Rio Grande do Norte ....dist	6 30S	37 30W	7
Rio Grande..r	18 15N	76 31W	28
Riobamba....t	1 38S	79 0W	7
Rioja..........t	28 58S	67 50W	7
Rion.........r	42 35N	43 15E	19
Ripley, Fort..t	46 8N	94 15W	27
Ripoll........t	42 10N	2 14E	14
Ripon Tor.....	50 37N	4 10W	8
Ripon......dist	37 25S	142 50E	31
Ripon........t	54 8N	1 30W	8
Riva ....t	45 53N	10 50E	18
Rivadecella..t	43 27N	5 1W	14
Rive de Gier..t	45 30N	4 35E	11
Riverina....dist	33 0S	145 40E	31
Riviere du Loup ......t	47 50N	69 35W	27
Rivoli.........b	37 30S	140 5E	31
Riyad Er.....t	24 40N	46 20E	25
Rizab ....t	32 46N	35 22E	22
Rizeh.........t	41 3N	40 31E	23
Rjev..........t	56 28N	34 15E	19
Roa ....t	41 41N	3 56W	14
Roach.........t	28 30S	149 5E	30
Roag.........l	58 11N	6 58W	9
Roan..........i	58 33N	4 20W	9
Roanne ......t	46 2N	4 5E	11
Roanoke ....r	35 52N	77 0W	28
Roaringwaterb	51 32N	9 27W	10
Roatan.......i	16 30N	86 30W	29
Roba el Khaly dist	20 30N	49 0E	25
Robatat....dist	19 0N	33 30E	25
Robe.........mt	31 36S	141 5E	31
Robe ....t	37 10S	139 48E	31
Robe ....r	53 39N	9 10W	10
Robin Hood...b	54 25N	0 28W	8
Rochdale.....t	53 37N	2 10W	8
Roche........t	46 21N	6 56E	13
Roche, La.....t	50 11N	5 35E	12
Rochechouart t	45 40N	0 46E	11
Rochefort ...t	45 54N	1 0W	11
Rochelle, La..t	46 7N	1 10W	11
Roches.......pt	51 46S	8 17W	10
Rochester.....t	51 23N	0 30E	8
Rochester....t	43 10N	77 30W	28
Rock i	41 32N	90 40W	28
Rockford.....t	42 20N	89 8W	28
Rocks.......pt	40 56S	172 6E	32
Rocky ......mts	45 0N	112 0W	28
Rocky ....r	33 18S	138 15E	31
Roda, La.....t	39 17N	2 9W	14
Roddaa.......t	14 5N	45 0E	25
Rodez ....t	44 21N	2 37E	11
Rodney.....dist	36 20S	145 0E	31
Rodosto......t	41 1N	27 31E	20
Rodrigue i	19 50S	63 0E	2
Roe ....mt	34 37S	116 50E	30
Roe ....r	54 55N	6 55W	10
Roer ....r	51 10N	6 0E	17
Roermond....t	51 11N	5 59E	12
Rogatcheo.....t	53 8N	30 10E	19
Rogonatpour .t	23 35N	86 42E	21
Roguefort.....t	44 2N	0 22W	11
Roheita.......t	19 50N	42 15E	25
Rohtuk.......t	28 55N	76 40E	21
Roja ....r	43 46N	7 34E	11
Rokelle......r	9 20N	10 20W	5
Rolle ....t	46 28N	6 20E	13
Rolleston....r	21 0S	146 30E	30
Rolvsae......t	70 55N	23 50E	16
Roman.......t	46 56N	26 57E	20
Roman.......t	12 10N	70 8W	29
Romania....pt	1 20N	104 20E	4
Romans.......t	45 3N	5 5E	11
Romanshorn..t	47 34N	9 21E	13
Romanzoo ...c	61 30N	166 5W	6
Rome..........t	34 15N	85 15W	28
Rome..........t	41 54N	12 30E	15
Romford .....t	51 35N	0 11E	8
Romney, New t	50 59N	0 56E	8
Römö i	55 7N	8 30E	17
Romont.......t	46 42N	6 55E	13
Romorantin...t	47 21N	1 46E	11
Romsdal......t	62 30N	7 40E	16
Romsdal......is	62 42N	6 20E	16
Rona i	57 29N	7 6W	9
Rona, S.......i	57 33N	5 58W	9
Ronaldsha, N i	59 23N	2 26W	9
Ronaldsha, S i	58 57N	2 57W	9
Roncador i	13 40N	80 0W	29
Roncesvalles .t	43 2N	1 20W	14
Rondo i	62 35N	5 40E	16
Ronne ....t	55 6N	14 42E	16
Ronneby......t	56 12N	15 15E	16
Room.........t	31 15N	60 20E	22

	Lat.	Lon.	Map.
Roper ....r	14 45S	134 40E	[illegible]
Roque, S......c	5 28S	35 20W	7
Roque, Sa.....t	36 14N	5 20W	14
Roques, Los..i	11 55N	66 40W	7
Röraas ....t	62 35N	11 23E	16
Roraima ....mt	5 8N	60 55W	7
Rorshach ....t	47 29N	9 29E	13
Rosa, Sta.....t	8 14S	73 15W	7
Rosa, Sta.....i	34 0N	120 0W	28
Rosario ....t	23 14N	105 45W	[illegible]
Rosario ....t	32 55S	60 38W	7
Rosas.........g	42 10N	3 1E	14
Roscommon...t	53 38N	8 12W	10
Roscommon co	53 45N	8 15W	10
Roscrea.......t	52 57N	7 47W	10
Roseau........t	15 16N	61 24W	29
Roseires ......t	12 0N	34 28E	25
Rosenberg....t	49 5N	19 17E	18
Rosenberg....t	50 54N	18 23E	17
Rosenheim....t	47 51N	12 8E	17
Roseto........t	39 32N	16 35E	15
Rosetta ....t	31 25N	30 27E	25
Ross ....b	52 35N	9 52W	10
Ross..........t	51 55N	2 35W	8
Ross, New....t	52 23N	6 57W	10
Ross.........co	57 48N	3 30W	9
Rossano ......t	39 34N	16 41E	15
Rossberg.....t	47 0N	8 35E	13
Rossienl......t	55 29N	23 10E	19
Rossignol....l	44 10N	65 10W	27
Rosstrevor ...t	54 6N	6 12W	10
Rosstock .....t	46 53N	6 41E	13
Rostock.......t	54 5N	12 9E	17
Rostov ....t	57 20N	39 3E	19
Rostov ....t	47 20N	[illegible]	19
Rotenburg....t	51 7N	9 21E	17
Roth-horn...mt	46 4N	[illegible]	13
Rothbury .....t	55 19N	[illegible]	8
Rothenthurm Pass.........	45 32N	24 16E	20
Rother.......r	51 0N	0 4E	8
Rotherham...t	53 25N	1 20W	8
Rothes ....t	57 33N	3 15W	9
Rothesay.....t	55 50N	5 3W	9
Roto Hawa...l	38 30S	176 [illegible]	32
Rotondo.....mt	42 14N	[illegible]	11
Rott.........r	48 19N	12 [illegible]	17
Rotterdam....t	51 55N	4 30E	12
Rottum i	53 33N	[illegible]	12
Rottumer Plaat	53 30N	[illegible]	12
Rottweil ....t	48 11N	[illegible]	17
Roubaix.......t	50 42N	3 11E	11
Rouen.........t	49 26N	1 5E	11
Roufia........r	36 35N	21 [illegible]	20
Roughty.....r	51 54N	[illegible]	10
Rous ......dist	28 42S	153 [illegible]	31
Rouses......pt	45 0N	73 [illegible]	27
Roux.........t	50 26N	4 22E	12
Rouvana......r	46 18N	[illegible]	13
Roveredo ....t	45 55N	11 5E	18
Roveredo ....t	46 14N	9 6E	13
Rovigno ......t	45 5N	13 [illegible]	18
Rovno ....t	50 35N	26 15E	19
Rovooma ....b	10 30S	40 [illegible]	4
Roway, Ras...c	21 0N	57 25E	25
Rowandiz....t	36 32N	44 [illegible]	23
Rowandiz ...mt	36 45N	45 [illegible]	23
Rowsa........t	59 [illegible]	[illegible]	[illegible]
Roxburgh...dist	33 10S	149 30E	31
Roxburgh ....co	55 25N	[illegible]	[illegible]
Roxo.........c	21 30N	97 [illegible]	[illegible]
Royal Canal..	53 [illegible]	7 [illegible]	10
Royal ....t	25 30N	70 30W	29
Royal ....mt	32 14S	151 17E	31
Royale........i	45 0N	89 15W	28
Royston.......t	52 3N	0 2W	8
Rozendael....t	52 1N	5 57E	12
Rozier c	48 52N	64 11W	27
Ruad.........i	34 50N	35 55E	23
Rua Hine.. mt	39 50S	176 10E	32
Ruamahanga r	41 10S	175 0E	32
Ruapehu....mt	39 16S	175 40E	32
Ruapuke....mt	46 45S	168 [illegible]	32
Ruby.........t	42 [illegible]	116 [illegible]	[illegible]
Rudbar ......t	36 45N	49 [illegible]	22
Rudduah, Jeb mt	24 25N	39 0E	25
Ruderswyl....t	46 59N	7 42E	13
Rudelstedt, Gr t	51 4N	11 7E	17
Ruduk........t	33 20N	79 35E	21
Rue ....t	46 38N	[illegible]	13
Rueda ....t	41 26N	4 57W	14
Rueroy ......t	49 56N	[illegible]	11
Ruffec ....t	46 1N	0 12E	11
Rugby ....t	52 22N	1 16W	8
Rugeley.......t	52 45N	1 56W	8
Rugen i	54 25N	13 30E	17
Rügenwalde...t	54 35N	16 [illegible]	17
Rukwa........l	6 30S	31 30E	4
Rum, Cay.....	23 40N	74 40W	29
Rum i	57 0N	6 10W	9
Rum-kalah ...t	37 16N	37 [illegible]	23
Rumes........t	50 34N	3 19E	12
Rummelsberg t	[illegible]	16 34E	17
Runa.........t	25 40N	[illegible]	[illegible]

	Lat.	Lon.	Map.
Runaway	c 37 32s	178 2E	32
Runcorn	t 53 20s	2 44w	8
Runga	dist 10 30s	21 0E	5
Runipore	t 25 45s	89 15E	21
Runn	t 23 30s	71 0E	21
Rupel	r 51 8s	4 18E	12
Rupert	r 51 20s	76 0w	6
Rupert's Land	53 30s	85 0w	6
Ruppin, New	t 52 56s	12 46E	17
Rush	t 53 31s	6 5w	10
Rushede, Vedet	44 5s	25 0E	20
Ruskoi	c 69 0s	54 30E	19
Russell	t 35 12s	174 5E	32
Russell	dist 45 15s	75 17w	27
Russell	dist 35 30s	139 35E	31
Russell, Ra	mts 33 30s	124 25E	30
Russellcoondat	19 55s	84 40E	21
Rustchuk	t 43 48s	25 55E	20
Rutherglen	t 55 49s	4 15w	9
Ruthin	t 53 7s	3 18w	8
Ruti	t 47 8s	7 24E	13
Rutland, Co.	52 40s	0 40w	8
Rutnagherry	t 17 2s	74 15E	21
Ruttunpoor	t 22 20s	82 22E	21
Rutwyl	t 47 7s	7 51E	13
Ruvis	t 46 47s	9 7E	13
Ryaguddah	t 19 10s	83 25E	21
Ryan	t 54 57s	5 3w	9
Ryde	t 50 43s	1 9w	8
Rye	t 50 57s	0 45E	8
Rye	r 54 11s	0 50w	8
Ryerson	t 42 36s	80 15w	27
Ryl	t 12 50s	26 50E	25
Rylsk	t 51 15s	34 30E	19
Rylstone	t 32 50s	150 5E	31
Ryss	fd 63 50s	15 42E	16
Ryssel	t 52 10s	6 14E	12
Rzeszow	t 50 0s	22 0E	18

S

	Lat.	Lon.	Map.
Saal	r 47 35s	12 43E	18
Saale	r 50 25s	11 45E	17
Saane	r 46 40s	7 5E	13
Saanen	t 46 29s	7 16E	13
Saar	r 49 16s	6 50E	13
Saarbruck	t 49 14s	7 2E	13
Saas	t 46 7s	7 57E	13
Saas-thal	r 46 10s	7 54E	13
Sabar	r 39 30s	7 0w	14
Sabbioncello	t 42 55s	17 30E	18
Saber, Jeb	mt 13 40s	44 0E	25
Sabia	r 21 0s	34 0E	5
Sabine City	29 45s	93 52w	28
Sabine	r 30 38s	93 39w	28
Sable	c 25 5s	81 8w	28
Sable	c 43 29s	65 36w	27
Sables, d'Olonne	t 46 27s	1 48w	11
Sabor	r 41 25s	6 55w	14
Sabudell	t 41 32s	2 6w	14
Sabzawar	t 33 20s	62 10E	22
Sacate-coluca	t 13 30s	88 45w	28
Sacatepec	t 15 0s	90 40w	29
Sacketts	hur 43 53s	76 7w	28
Sacramento, City	38 38s	121 20w	6
Sacramento	r 39 30s	121 55w	6
Sadleback	mt 54 38s	3 4w	8
Sadik	t 25 55s	46 0E	25
Sado	t 38 0s	138 30E	24
Sadowara	t 32 8s	131 30E	24
Sadva	t 66 35s	16 30E	16
Safed	t 32 58s	35 29E	26
Saffron Walden	t 52 1s	0 15E	8
Saga	t 33 19s	130 33E	24
Sagaing	t 22 0s	96 5E	4
Sagan	t 51 37s	15 20E	17
Saghalien	t 50 0s	143 0E	24
Saghalien-oola	t 49 40s	128 40E	24
Saginaw	t 43 29s	83 55w	28
Saginaw	b 43 52s	83 30w	28
Sagres	t 37 2s	8 59w	14
Saguenay	r 48 5s	70 0w	27
Sahama, Pk.	mt 18 0s	68 55w	7
Sahara, or Great Desert	21 0s	2 0w	5
Sahend	mt 38 50s	46 20E	22
Said Effendi	t 20 22s	30 30E	25
Said, Port	t 31 20s	32 15E	25
Saigon	t 10 50s	106 40E	4
Saimar Wady	r 13 40s	47 0E	25
Saintes	t 45 42s	0 40w	11
Saintes	is 15 50s	61 35w	29
Saintfield	t 54 28s	5 51w	10
Sairim	t 41 45s	82 0E	24
Saja	r 48 47s	20 20E	18
Sakaria	r 40 50s	30 40E	23
Sakair	t 33 10s	63 0E	22
Sakinija	t 36 12s	41 25E	23
Sal	r 47 20s	42 0E	19
Sal	pt 16 0s	87 40w	29
Sala	t 40 21s	15 39E	15
Saladillo	t 32 55s	61 40w	7
Salado	r 34 50s	60 40w	7
Salado	r 35 40s	66 45w	7
Salamanca	t 41 15s	5 43w	14
Salamat	t 42 55s	32 30E	25
Salamis	t 36 55s	23 25E	20
Salamiyeh	t 34 46s	37 12E	23
Salamon	c 35 11s	26 21E	20
Salamvria	r 39 45s	22 25E	20
Salcah	t 32 31s	36 43E	26
Salces	t 42 50s	2 57E	11
Sale	t 38 10s	147 8E	31
Salee	t 32 25s	6 45w	5
Salem	t 11 40s	78 12E	21
Salem	t 30 45s	58 32E	22
Salem	t 42 35s	70 48w	28
Salem	t 45 0s	123 0w	28
Salemi	t 37 49s	12 47E	15
Salerno	t 40 40s	14 46E	15
Salerno	g 40 30s	14 40E	15
Salford	t 53 30s	2 15w	8
Salian	t 39 39s	49 1E	22
Salinga	t 18 40s	44 30E	5
Salim	t 32 15s	35 20E	26
Salinas	b 11 0s	85 45w	29
Salinas, De	c 39 18s	3 9E	14
Salinas	r 33 50s	111 20w	28
Salins	t 46 58s	5 53E	11
Salisbury	t 51 4s	1 46w	8
Salisbury, Plain	51 14s	1 50w	8
Salmas	t 31 16s	35 14E	26
Salmon	r 50 20s	118 0w	28
Salmon	r 46 15s	65 50w	27
Salo	r 3 40s	15 15E	5
Salon	t 43 38s	5 8E	11
Salona	t 38 32s	22 21E	20
Salonika	t 40 38s	22 57E	20
Saloniki	g 40 15s	22 50E	20
Saloomeh	t 21 40s	44 0E	25
Salop	co 52 35s	3 40w	8
Salsette	t 19 15s	73 0E	21
Salso	r 37 10s	14 0E	15
Salsona	t 41 58s	1 28E	14
Salt, Cr.	36 5s	139 40E	31
Salt, Grt.	t 41 10s	112 40w	28
Salt, Val.	31 5s	35 30E	26
Salta	t 24 15s	64 50w	7
Saltash	t 50 24s	4 12w	8
Saltcoats	t 55 38s	4 47w	9
Saltee	is 52 7s	6 36w	10
Saltens	fd 67 15s	14 0E	16
Saltillo	t 25 25s	101 8w	6
Salto	r 42 20s	12 55E	15
Saluzzo	t 44 38s	7 30E	15
Salvador, San	t 13 45s	89 0w	29
Salvador, San	dist 13 50s	88 30w	29
Salvador, St.	t 5 13s	14 0E	5
Salvaterra	t 39 2s	8 47w	14
Salvatierra	t 42 53s	2 20w	14
Salwen	r 23 0s	98 40E	4
Salza	r 48 18s	12 48E	18
Salza	r 48 10s	12 49E	18
Salzach	r 48 30s	11 30E	17
Salzburg	t 47 48s	13 2E	17
Salzburg	t 47 48s	13 1E	17
Salzwedel	t 52 51s	11 9E	17
Sama de Langreo	t 43 14s	5 48w	14
Samachon	t 33 10s	35 41E	26
Samadan	t 46 31s	9 53E	13
Samakovo	t 42 18s	23 30E	20
Samana	b 19 10s	69 30w	29
Samana	c 19 20s	69 6w	29
Samana Cay	23 10s	73 45w	29
Samar	t 12 0s	125 0E	4
Samara	t 53 15s	50 0E	19
Samara	dist 53 0s	51 0E	19
Samara	r 52 7s	53 30E	19
Samaria	dist 32 15s	35 15E	26
Samaria	t 32 15s	35 15E	26
Samarkand	t 39 55s	67 14E	4
Samawah	t 31 15s	45 24E	23
Sambas	t 1 23s	109 20E	4
Sambre	r 50 28s	4 51E	12
Samneh	t 21 35s	31 0E	25
Samo	t 38 14s	20 36E	20
Samoan, or Navigator's Is.	13 45s	171 0w	2
Samos	t 37 40s	26 50E	20
Samothraki	t 40 25s	25 35E	20
Samsah Basin	26 40s	120 0E	24
Samso	t 55 53s	10 35E	16
Samson	t 41 19s	36 20E	23
Samsun	t 41 19s	36 20E	23
San Augustine	t 31 30s	94 20w	28
San Marino	t 43 56s	12 27E	15
San Poo	r 29 45s	85 30E	24
San-sin-tchen	t 46 10s	130 15E	24
Sana	t 15 30s	44 30E	25
Sanaig	t 55 51s	6 25w	9
Sanam, Jeb.	mt 30 10s	47 48E	23
Sanbok, or North	is 28 0s	129 30E	24
Sancerre	t 47 17s	2 50E	11
Sand Hill	pt 46 14s	167 20E	32
Sanda	t 59 15s	2 35w	9
Sanda	t 55 17s	5 35w	9
Sandek, Alt.	t 49 32s	20 40E	18
Sandek, Neu.	t 49 38s	20 42E	18
Sandhurst	t 51 22s	0 49w	8
Sandhurst	t 36 42s	144 23E	31
Sandringham	t 52 49s	0 30E	8
Sand-side	b 58 34s	3 46w	9
Sanducklichair	38 24s	30 0E	23
Sandusky City	41 30s	82 45w	28
Sandwich	t 51 17s	1 20E	8
Sandwich	t 42 20s	83 5w	27
Sandwich, Gr. Is.	58 0s	27 0w	2
Sandwich	is 20 50s	157 0w	2
Sandwood	t 58 32s	5 4w	9
Sandy Hook	40 23s	74 0w	28
Sandy	r 40 0s	101 0w	28
Sangar	str 41 30s	140 30E	24
Sangara	dist 10 0s	9 10w	5
Sangerhausen	t 51 29s	11 19E	17
Sangkas	t 36 44s	56 58E	22
Sangro	r 42 0s	14 25E	15
Sanguessa	t 42 38s	1 20w	14
Sannau, or South	is 24 20s	124 0E	24
Sanok	t 49 35s	22 18E	18
Sanquhar	t 55 22s	3 57w	9
Sansonate	t 13 45s	89 30E	29
Santa	t 8 50s	78 40w	7
Santa Cruz	t 17 44s	64 39w	7
Santa Fe	t 35 35s	106 0w	28
Santa Fe de Bogota	t 4 35s	74 15w	7
Santai	t 44 10s	89 30E	24
Santander	t 43 26s	3 41w	14
Santander	t 24 20s	98 35w	6
Santarem	t 2 20s	54 20w	7
Sanlaren	chan 24 0s	79 20w	29
Santee	r 32 13s	79 22w	28
Santhia	t 45 21s	8 10E	15
Santiago	t 18 20s	59 10w	7
Santiago	t 33 25s	70 39w	7
Santiago	t 8 7s	81 5w	7
Santiago del Estero	27 55s	64 0w	7
Santiago, Rio de	t 21 0s	103 20w	6
Santiago	r 4 15s	77 30w	7
Santillana	t 43 22s	3 56w	14
Santona	t 43 26s	3 19w	14
Santos	t 24 0s	46 10w	7
Sao Pedro	t 32 10s	52 30w	7
Saone et Loire	dep 46 40s	4 30E	11
Saone Haute	47 40s	6 10E	11
Saone	r 46 5s	4 48E	11
Saphir	t 31 40s	34 44E	26
Sapojok	t 53 58s	40 30E	19
Sara Muren	r 40 45s	121 35E	24
Saragossa	t 41 44s	0 52w	14
Saral	t 41 26s	27 53E	20
Saransk	t 54 10s	44 25E	19
Saratogo	t 43 2s	73 45E	28
Saratov	t 51 38s	46 0E	19
Saratov	dist 52 0s	46 0E	19
Sarawak	t 1 34s	110 20E	4
Sarawan	t 28 53s	64 55E	22
Sarawan	dist 29 0s	65 30E	22
Sardinia	t 40 0s	9 0E	15
Sarepta	t 48 30s	44 30E	19
Sarepta	t 33 26s	35 19E	26
Sargans	t 47 3s	9 26E	13
Sari	t 36 34s	53 9E	21
Sariphea	t 31 58s	34 57E	26
Saris	t 38 39s	36 12E	23
Sark, or Gers.	t 49 28s	2 25w	11
Sarlat	t 44 51s	1 18E	11
Sarnen	t 46 53s	8 13E	13
Sarner, See	46 52s	8 12E	13
Sarnia	t 43 0s	82 25w	27
Saros	g 40 30s	26 30E	20
Sarrebourg	t 48 45s	7 5E	11
Sart	t 38 26s	28 4E	23
Sartene	t 41 37s	8 38E	11
Sarthe	r 47 45s	0 25w	11
Sarthe	dep 47 58s	0 0	11
Sartoroen	t 60 20s	5 5E	16
Sarrzeau	t 47 30s	2 50w	11
Sarzuna	t 44 7s	9 56E	15
Saseno	t 40 30s	19 15E	20
Sasik	t 45 40s	29 39E	20
Saskachawan	r 50 50s	109 0w	6
Saskatchawan, N.	t 53 40s	111 0w	6
Sasseram	t 24 55s	84 5E	21
Sater	t 60 20s	15 46E	16
Satka	t 55 8s	58 45E	19
Satoor	t 9 10s	78 0E	21
Satterah	t 17 35s	74 5E	21
Sandwalle	t 30 52s	69 20E	22
Saugeen	r 44 30s	81 10w	27
Saugor	t 23 50s	78 50E	21
Saukera	b 18 50s	57 20E	25
Saukira, Ras	c 18 10s	56 45E	25
Saumur	t 47 12s	0 5w	11
Saunders	c 45 52s	170 52E	32
Saundray	t 56 55s	7 31w	9
Sava	t 35 0s	50 30E	22
Savalan, Dagh	38 11s	47 20E	22
Savannah	t 32 8s	81 5w	28
Savannah	r 33 0s	81 15w	28
Savanoor	t 15 0s	75 22E	21
Save	r 43 35s	1 5E	11
Save	r 44 50s	19 0E	18
Savenay	t 47 19s	1 58w	11
Saverene	t 48 45s	7 22E	11
Savik	t 64 25s	11 30E	16
Savoie	dep 45 50s	6 25E	11
Savona	t 44 18s	8 29E	15
Sawa	t 16 12s	47 55E	25
Sax	r 64 30s	15 40E	16
Saxmundham	52 14s	1 29E	8
Say	t 13 6s	2 26E	5
Sazawa	r 49 54s	14 50E	18
Scafell	mt 54 13s	3 8w	8
Scala, Nuova	t 37 51s	27 18E	23
Scaletta	t 46 41s	9 55E	13
Scalloway	t 60 8s	1 16w	9
Scalpa	t 57 17s	5 55w	9
Scalpa	t 57 18s	5 58w	9
Scarba	t 56 10s	5 43w	9
Scarborough	t 54 18s	0 24w	8
Scarborough	t 11 15s	60 44w	29
Scarcies	r 8 50s	13 15w	5
Scardona	t 43 49s	15 56E	18
Scarpanto	t 35 40s	27 10E	20
Scariff	t 52 54s	8 32w	10
Scarsoch	mt 56 55s	3 45w	9
Schaagen	t 52 47s	4 44E	12
Schaffhausen	t 47 41s	8 37E	13
Schaffhausen	dist 47 44s	8 35E	13
Schanck	mt 37 56s	140 42E	32
Schehallion	mt 56 39s	4 7w	9
Schelde, E.	r 51 38s	3 35E	12
Schelde, W.	r 51 25s	3 25E	12
Schelestat	t 48 16s	7 28E	11
Schemnitz	t 48 28s	18 55E	18
Scheraf	t 41 11s	30 25E	23
Scherhorn	mt 46 50s	8 50E	13
Scheveningen	t 52 7s	4 18E	12
Schiedam	t 51 55s	4 26E	12
Schiermonnikoog	t 53 31s	6 5E	12
Schiers	t 46 47s	9 41E	13
Schilt	t 47 2s	9 6E	13
Schilthorn	mt 46 35s	7 47E	13
Schladming	t 47 22s	13 41E	18
Schleiz	t 50 30s	11 40E	17
Schleswig	t 54 31s	9 32E	16
Schleswig	dist 54 50s	9 15E	16
Schlossberg	t 46 49s	8 32E	13
Schmalkalden	t 50 44s	10 21E	17
Schmerikon	t 47 14s	8 56E	13
Schmölnitz	t 48 43s	20 45E	18
Schnee, B.	mt 45 45s	14 40E	18
Schnee, Koppe	mt 50 40s	15 40E	18
Schneidemuhl	t 53 10s	16 46E	17
Schokland	t 52 38s	5 46E	12
Scholastique Ste.	t 45 37s	74 14E	27
Schombo	r 41 5s	19 30E	20
Schonebeck	t 52 11s	11 45E	17
Schoulanke	t 53 4s	16 29E	17
Schoonhoven	t 51 57s	4 51E	12
Schouwen	dist 51 42s	3 50E	12
Schrekhorn	mt 46 36s	8 6E	13
Schrimm	t 52 6s	17 0E	17
Schroda	t 52 13s	17 17E	17
Schuls	t 46 47s	10 18E	13
Schuss	r 47 11s	7 10E	13
Schwanden	t 46 59s	9 3E	13
Schwandorf	t 49 19s	12 6E	17
Schwarzenberg	46 48s	7 20E	13
Schwaz	t 47 20s	11 44E	18
Schwedt	t 53 3s	14 18E	17
Schweidnitz	t 50 51s	16 30E	17
Schweinfurt	t 50 2s	10 13E	17
Schwerin	t 53 38s	11 25E	17
Schwetz	t 53 24s	18 28E	17
Schwiebus	t 52 14s	15 30E	17
Schwyz	dist 47 3s	8 40E	13
Schyl	r 44 0s	23 50E	20
Sciacca	t 37 28s	13 5E	13
Scilly	is 49 46s	6 16w	8
Scinde	dist 26 30s	69 0E	21
Scindia	dist 24 40s	75 0E	21
Scio	t 38 20s	26 5E	20
Sciei	r 54 20s	10 0E	17
Scone	t 56 25s	3 23w	9
Scone	t 32 4s	150 50E	31
Scoresby	st 70 30s	23 30w	6
Scott	is 71 10s	71 50w	6
Scour Vuillin	mt 57 33s	4 55w	9

	Lat.	Lon.	Map.
Screel, Ben..*mt*	57 2N	5 40W	9
Scridain ......*l*	56 19N	6 7W	9
Scugog ......*l*	44 02N	78 58W	27
Scutari ....*t*	42 0N	19 31W	20
Scutari.......*t*	41 0N	29 2W	23
Scutari.......*t*	46 0N	59 47W	27
Scylla.......*t*	38 15N	15 45E	15
Se-chuen..*dist*	29 40N	106 0E	24
Sef-thing......*t*	24 15N	106 25E	24
Sea View...*mt*	31 25S	152 18E	31
Seacorth .....*l*	58 0N	6 40W	9
Seaham ......*t*	54 51N	1 19W	8
Seal ....*r*	58 40N	97 30W	6
Sealkot .....*t*	32 32N	74 35E	21
Sebastian, S...*t*	43 20N	2 0W	11
Sebastiano, S *t*	25 45S	45 20W	7
Sebenico .....*t*	43 45N	15 56E	18
Secas ....*i*	8 0N	82 5W	29
Secchia.......*r*	44 27N	10 40E	15
Sechia ....*r*	44 55N	10 58E	15
Sechura... ...*t*	5 35S	80 50W	7
Second Cataract...........	21 52N	31 16E	25
Secretary......*i*	45 15S	167 0E	32
Secunderabad *t*	17 25N	78 40E	21
Sedan.........*t*	49 41N	4 59E	11
Sedburgh......*t*	54 19N	2 32W	8
Seerooee......*t*	25 0N	72 55E	21
Sewen ....*t*	47 26N	7 39E	13
Seez ....*t*	48 36N	0 11E	11
Seez..........*r*	47 0N	9 21E	13
Sefid ....*t*	28 47N	61 40E	22
Sefton........*t*	43 16S	172 42E	32
Seg de Urgel..*t*	42 10N	1 30E	14
Segesvar .....*t*	46 10N	24 48E	18
Sego..........*t*	12 55N	6 52E	5
Sego. ....*l*	63 20N	33 30E	19
Segorbe..... *t*	39 51N	0 29W	14
Segovia ....*dist*	41 10N	4 10W	14
Segovia.......*r*	12 30N	84 30W	29
Segre ....*t*	47 39N	0 57W	11
Segre..........*r*	41 49N	0 50E	14
Segundo ......*r*	31 30S	62 50W	7
Segura, De la.*t*	38 19N	2 49W	14
Segura.. .....*r*	38 4N	0 45W	14
Seguro, Pto ..*t*	16 20S	38 55W	7
Sehwan ....*t*	26 20N	67 52E	22
Seidi Shehr..*t*	37 22N	32 5E	23
Seignelegier...*t*	47 15N	6 59E	13
Seihan........*r*	38 20N	36 0E	23
Seil...........*i*	56 17N	5 37W	9
Seine......*dep*	48 55N	2 20E	11
Seine et Marne *dep*	48 40N	3 0E	11
Seine et Oise *dep*	48 50N	2 0E	11
Seine Inferieure *dep*	49 40N	1 0E	11
Seine........*r*	49 28N	0 10E	11
Seistan.....*dist*	31 0N	61 20E	22
Selalkulla....*t*	10 10N	38 20E	25
Selangan .....*t*	7 19N	124 25E	4
Selby..........*t*	53 46N	1 3W	8
Sele ....*r*	40 30N	15 0E	15
Selefkeh......*t*	36 21N	33 58E	23
Selendi.......*t*	38 42N	29 0E	23
Selenga.......*r*	49 30N	104 0E	24
Selenginsk...*t*	51 10N	106 10E	4
Selga ....*t*	8 2S	0 25W	5
Selimah......*t*	21 14N	29 43E	25
Selino, Castel.*t*	35 12N	23 40E	20
Selinty ....*t*	36 16N	32 3E	23
Selkirk ......*t*	55 32N	2 52W	9
Selkirk ......*co*	55 30N	3 3W	9
Sella ....*r*	43 23N	5 5W	14
Selsea Bill.....	50 43N	0 47W	8
Selvie........*t*	43 4N	25 0E	20
Selvistan .....*t*	29 5N	53 20E	22
Selwyn....*dist*	35 50S	148 5E	31
Semendria....*t*	44 40N	20 55E	20
Semenov .....*t*	56 50N	44 40E	19
Semipolatinsk *t*	50 3N	80 20E	4
Semipolatinsk *t*	47 0N	80 0E	4
Semlin ....*t*	44 50N	20 25E	18
Semnan.......*t*	35 35N	53 30E	22
Semoy........*r*	49 51N	4 50E	12
Sempach .....*t*	47 8N	8 10E	13
Sempacher See.........	47 9N	8 8E	13
Semur ....*t*	47 29N	4 20E	11
Senafe......*mt*	13 45N	40 7E	25
Senday.......*b*	38 20N	141 20E	24
Senegal ....*r*	16 0N	16 20W	5
Senegambia *dist*	14 0N	14 0W	5
Sengsen.......*t*	45 20N	111 15E	24
Senjen........*i*	69 20N	17 30E	16
Senlis........*t*	49 12N	2 35E	11
Senlis........*t*	47 15N	9 20E	13
Senn ....*t*	35 59N	43 19E	23
Sennar...... *t*	13 32N	33 30E	25
Sennar.... *dist*	14 0N	33 0E	25
Senne........*r*	50 55N	4 25E	12
Sennwald....*t*	47 16N	9 30E	13

	Lat.	Lon.	Map.
Sens ....*t*	48 10N	3 20E	11
Sense........*r*	46 48N	7 19E	13
Senteer, Le...*t*	46 36N	6 14E	13
Seon..........*t*	47 21N	8 9E	13
Seoneo........*t*	22 3N	79 35E	21
Separation ..*mt*	32 38S	136 30E	31
Sepphoris....*t*	32 45N	35 16E	26
Sepra........*r*	23 50N	75 20E	21
Septemer.....*t*	46 25N	9 39E	13
Sepulveda.....*t*	41 19N	3 42W	14
Sequarama ...*t*	22 50S	42 30W	7
Seraing......*t*	50 37N	5 29E	12
Serakhs......*t*	36 35N	61 10E	22
Serampore...*t*	22 45N	88 20E	21
Seranilla Bank.......	15 55N	79 45W	29
Serdobol......*t*	61 48N	30 40E	19
Serdobsk.....*t*	52 32N	44 20E	19
Serena........*t*	38 51N	5 50W	14
Serena, La....*t*	29 55S	71 20W	7
Seres.........*t*	41 4N	23 29E	20
Sereth........*t*	47 55N	26 14E	18
Sereth........*r*	48 10N	25 35E	18
Sereth........*r*	45 30N	27 40E	20
Sergievsk ...*t*	53 52N	51 10E	19
Sergipe, Del Rey........*t*	11 10S	37 15W	7
Sergipe, Del Rey.....*dist*	10 0S	38 0W	7
Serhad ....*t*	29 15N	60 15E	22
Seringapatam *t*	12 22N	76 45E	21
Serio.........*r*	45 25N	9 43E	15
Serkeh.......*t*	12 32N	35 32E	25
Serle.........*t*	30 30S	138 50E	31
Sernft........*r*	46 58N	9 9E	13
Seronge ....*t*	24 2N	77 45E	21
Serpa........*t*	37 58N	7 32W	14
Serpeisk......*t*	54 25N	34 49E	19
Serpent's Mouth......	9 55N	61 20W	7
Serpho.......*t*	37 10N	24 30E	20
Serpughov....*t*	54 58N	37 10E	19
Serra Do Frio *mt*	16 0S	43 0W	7
Serrana Bk....	14 15N	80 15W	29
Serrane......*i*	19 38N	40 31E	25
Serres........*t*	44 26N	5 40E	11
Servia .....*dist*	43 55N	20 30E	20
Seshcki.......*t*	17 25S	25 25E	5
Sesostris Bk ..	13 10N	71 50E	21
Sessa.........*t*	41 15N	13 54E	15
Settle........*t*	54 4N	2 15W	8
Setubal.......*t*	38 33N	8 55W	14
Seuhellpar....*i*	10 5N	72 5E	21
Sevastopol....*t*	44 30N	33 40E	19
SevenChurches *t*	53 19N	7 59W	10
SevenChurches *t*	53 1N	6 20W	10
Seven Heads..	51 31N	8 42W	10
Seven Islands *b*	60 5N	66 40W	27
Seven League *r*	46 35N	79 20W	27
Seven Oaks...*t*	51 16N	0 12E	8
Sever, St......*t*	43 43N	0 35W	11
Severn........*r*	51 43N	2 30W	8
Severn........*r*	44 48N	79 35W	27
Severo, S.....*t*	41 44N	15 25E	15
Severo, or North-East *c*	78 40N	106 30E	4
Sevier ....*r*	39 30N	112 20W	28
Sevilla.....*dist*	37 30N	5 35W	14
Sevilla.......*t*	37 22N	5 58W	14
Sevre........*r*	47 0N	1 10W	11
Sevri, Hissar.*t*	39 30N	31 30W	23
Sew ....*r*	21 20N	81 20W	21
Sewestan...*dist*	30 0N	68 40E	22
Seychelle....*is*	4 30S	55 20E	5
Seyib ....*t*	13 40N	44 50E	25
Seyssel ......*t*	45 55N	5 52E	11
Sezanne......*t*	48 40N	3 44E	11
Shabatz.......*t*	44 46N	19 42E	18
Shadwan.....*t*	41 5N	42 36E	23
Shafte-bury...*t*	51 1N	2 10W	8
Shahabad.....*t*	37 29N	56 15E	22
Shahabad.....*t*	25 20N	77 8E	21
Shahjehanpoor ....*t*	27 52N	80 0E	21
Shahpoor......*t*	29 45N	68 35E	22
Shahpoor.....*r*	31 35N	48 40E	22
Shahpoor ....*t*	32 20N	73 30E	21
Shahrood.....*t*	36 26N	55 2E	21
Shakir........*t*	27 46N	54 40E	22
Shakra.......*t*	25 40N	45 0E	25
Shalem.......*t*	32 11N	35 21E	21
Shamo, or Gobi, Des. of......	45 0N	113 0E	24
Shan-see...*dist*	36 0N	109 30E	24
Shan-tung.*dist*	36 30N	119 0E	24
Shang-hae....*t*	31 10N	121 29E	24
Shannon Bridge......	53 17N	8 3W	10
Shannon .....*i*	75 0N	17 30W	2
Shannon M....	29 50S	141 40E	31
Shannon ....*r*	52 35N	9 45W	10
Shantarski....*is*	55 0N	137 30E	4
Shar Dagh..*mt*	42 0N	21 10E	20

	Lat.	Lon.	Map.
Shari ....*r*	12 20N	14 40E	5
Sharia ....*t*	25 15N	55 30E	5
Sharka.......*t*	24 30N	44 0E	25
Sharon Plain..	32 12N	34 52E	26
Shasta ....*mt*	41 20N	121 42W	28
Shatt, or Tigris *r*	38 10N	40 9E	23
Shavak......*r*	35 10N	76 0E	21
Shaw ....*r*	20 0N	119 0E	29
Shaw ....*r*	38 15S	142 3E	31
Shawenegan .*r*	46 36N	72 55W	27
Shayar ....*t*	41 0N	83 0E	24
Shebshe ......*t*	44 30N	18 11E	20
Shechem .....*t*	32 14N	35 11E	26
Shediac......*t*	46 12N	64 35W	27
Sheelin.......*l*	53 48N	7 20W	10
Sheemoga.....*t*	13 55N	75 40E	21
Sheep ......*hd*	51 32N	9 52W	10
Sheerness....*t*	51 26N	0 45E	8
Shefa, Jeb...*mt*	28 0N	36 0E	25
Sheffield......*t*	53 22N	1 26W	8
Shehri Babek *t*	29 47N	54 50E	22
Shehri, Nau..*t*	34 4N	49 52E	22
Sheikh.......*t*	30 50N	46 30E	23
Shelburn....*t*	43 47N	65 18E	27
Shelburne....*b*	11 40S	143 10E	30
Shelif.........*r*	35 52N	0 30E	5
Shelvocka ..*is*	21 40N	112 30W	6
Shemaki.....*t*	40 34N	48 38E	19
Shen-se....*dist*	36 0N	110 0E	24
Shendy......*t*	16 42N	33 28E	25
Shenkursk...*t*	62 10N	43 25E	19
Sheppy.......*i*	51 24N	0 50E	8
Shepton Mallet	51 11N	2 32W	8
Sher Suffa....*t*	31 54N	66 20E	22
Sherarat......*t*	30 30N	37 30E	25
Sherborne ....*t*	50 57N	2 30W	8
Sherboro.....*i*	7 30N	12 40W	5
Sherbrooke...*t*	45 24N	71 56W	27
Sherbrooke...*t*	45 10N	61 59W	27
Shergotty ....*t*	21 38N	84 50E	21
Sheri Nau.....*t*	35 20N	60 0E	22
Sherkin .....*i*	51 27N	9 25W	10
Sherlock.....*r*	21 0S	117 0E	30
Sherm........*t*	27 52N	34 20E	25
Sherm Magatim..........	14 30N	46 20E	25
Sherman.....*t*	33 39N	96 33W	28
Shetland ....*is*	60 20N	1 15W	9
Shetlands, S.*is*	62 20S	60 0W	2
Shevar ....*t*	27 4N	53 9E	22
Shiant.......*is*	57 53N	6 21W	9
Shiash-kotan.*i*	49 0N	154 30E	4
Shibarkhan...*t*	36 30N	65 48E	22
Shiel ....*l*	56 50N	5 15W	9
Shields, N....*t*	55 1N	1 25W	8
Shields, S....*t*	55 0N	1 25W	8
Shigansk.....*t*	66 45N	123 0E	[illegible]
Shigatse......*t*	29 15N	89 30E	24
Shildensk....*t*	56 40N	55 30E	19
Shilka........*r*	53 2N	120 0E	[illegible]
Shikapoor.....*t*	48 0N	68 35E	22
Shillinglaw.*mt*	28 18S	142 28E	[illegible]
Shillooks...*dist*	9 15N	30 15E	25
Shiloh ....*t*	32 5N	35 16E	26
Shin ....*l*	58 5N	4 35W	9
Shin ....*r*	57 58N	4 27W	9
Shinas........*t*	24 42N	56 35E	25
Shinte........*r*	12 35S	23 0E	5
Ship.......*har*	44 47N	62 50W	27
Shippigan.....*i*	47 48N	64 35W	27
Shirani ......*t*	30 29N	65 17E	22
Shiraz ....*t*	29 34N	52 45E	22
Shire........*r*	15 30S	35 10E	5
Shirkhavi.....*t*	34 19N	64 12E	22
Shirt Cr......*r*	19 0S	128 0E	30
Shirvan.. ....*t*	37 20N	57 50E	22
Shirwa ....*l*	15 10S	35 20E	5
Shisdree......*t*	53 50N	34 50E	19
Shistova .....*t*	43 36N	25 20E	20
Shklov ....*t*	54 15N	30 14E	19
Shoa..........*t*	10 0N	40 0E	25
Shoal ....*b*	29 25S	153 25E	31
Shoalhaven..*r*	34 50S	150 25E	31
Shoalwater...*b*	22 30S	150 30E	30
Shocko.......*t*	31 23N	35 3E	26
Shoebury.....*t*	51 32N	0 48E	8
Shogher .....*t*	35 46N	36 25E	23
Sholapoor. ...*t*	17 40N	76 0E	21
Shooran.......*t*	32 2N	63 50E	22
Shoreham .. .*t*	50 49N	0 16W	8
Short, Ra...*mts*	19 15S	133 0E	30
Shoshong .....*t*	23 0S	25 50E	5
Shoshu........*t*	32 5N	101 25E	24
Shreveport...*t*	32 30N	93 39W	28
Shrewsbury..*t*	52 43N	2 45W	8
Shrule........*t*	53 32N	9 5W	10
Shughut.......*t*	40 1N	30 35E	23
Shumla ....*t*	43 18N	26 59E	20
Shan-king.....*t*	31 0N	101 15E	24
Shunem.......*t*	32 36N	35 21E	26
Shunnor, Ft. *mt*	54 24N	2 13W	8
Shusha........*t*	39 30N	46 46E	19
Si-ngan.......*t*	34 20N	108 30E	24
Si-ning.......*t*	36 40N	101 40E	24

	Lat.	Lon.	Map.
Siall.........*is*	22 [illegible]	[illegible]	[illegible]
Siam......*dist*	15 0N	[illegible]	4
Siam ....*g*	11 0N	[illegible]	[illegible]
Siang-yang...*t*	[illegible]	[illegible]	[illegible]
Siaval.........*t*	[illegible]	[illegible]	[illegible]
Sibata ....*t*	38 [illegible]	[illegible]	[illegible]
Sibb ....*t*	[illegible]	[illegible]	[illegible]
Sibb...........*t*	[illegible]	[illegible]	[illegible]
Siberia, New..*i*	75 0N	[illegible]	[illegible]
Sicily ....*i*	37 [illegible]	14 [illegible]	[illegible]
Sidari ....*t*	[illegible]	[illegible]	[illegible]
Sidero ....*c*	35 18N	[illegible]	[illegible]
Sidhpoor .....*t*	[illegible]	[illegible]	[illegible]
Sidlow Hills..	[illegible]	[illegible]	[illegible]
Sidmouth....*t*	50 41N	[illegible]	[illegible]
Sidon.........*t*	33 34N	[illegible]	[illegible]
Sidra ....*g*	31 50N	[illegible]	[illegible]
Sieben, Geb *mts*	50 40N	7 1[illegible]	[illegible]
Siedlce.......*t*	52 15N	[illegible]	[illegible]
Siegen........*t*	50 52N	[illegible]	[illegible]
Siena ....*t*	43 22N	11 1[illegible]	[illegible]
Sierck ....*t*	49 28N	[illegible]	[illegible]
Sierra de Estrello....*mts*	40 20N	7 [illegible]	[illegible]
Sierra Leone, Pen	8 2[illegible]	[illegible]	[illegible]
Sierra Madre *mt*	16 40N	[illegible]	[illegible]
Sierra Madre *mt*	25 0N	[illegible]	[illegible]
Sierra Morena	38 [illegible]	[illegible]	[illegible]
Sierra Nevada	[illegible] 12N	[illegible]	[illegible]
Sierra, or Sidero ....*t*	46 17N	[illegible]	[illegible]
Sievsk ....*t*	52 10N	[illegible]	[illegible]
Sigilmessa....*t*	[illegible]	[illegible]	[illegible]
Sighajik ....*t*	38 12N	[illegible]	[illegible]
Sigmaringen..*t*	48 [illegible]	[illegible]	[illegible]
Sigu ....*t*	43 42N	[illegible]	[illegible]
Signau ....*t*	46 54N	[illegible]	[illegible]
Sihl............*r*	47 15N	[illegible]	[illegible]
Sihma ....*t*	35 17N	47 [illegible]	[illegible]
Sihut...........*t*	15 15N	[illegible]	[illegible]
Sijakah.......*t*	34 4[illegible]	[illegible]	[illegible]
Sikino.........*i*	[illegible]	[illegible]	[illegible]
Siklo..........*t*	[illegible]	21 [illegible]	[illegible]
Sikok.........*i*	[illegible]	[illegible]	[illegible]
Sil ....*r*	42 [illegible]	[illegible]	[illegible]
Sila ....*mts*	[illegible]	[illegible]	[illegible]
Silbojock.....*t*	[illegible]	[illegible]	[illegible]
Silchar ....*t*	24 5[illegible]	[illegible]	[illegible]
Silhet..........*t*	24 55N	[illegible]	[illegible]
Silistria.......*t*	44 [illegible]	[illegible]	[illegible]
Silivri.........*t*	41 [illegible]	[illegible]	[illegible]
Siljan..........*l*	[illegible]	14 [illegible]	[illegible]
Silloth.........*t*	54 5[illegible]	[illegible]	[illegible]
Sils.............*t*	46 2[illegible]	[illegible]	[illegible]
Silser See....	46 24N	[illegible]	[illegible]
Silver Bank...	20 5[illegible]	[illegible]	[illegible]
Silver Peak Hills........	45 [illegible]	[illegible]	[illegible]
Silvero ....*t*	[illegible]	[illegible]	[illegible]
Silves.........*t*	37 15N	[illegible]	[illegible]
Sima...........*r*	34 1[illegible]	[illegible]	[illegible]
Simaul ....*t*	39 [illegible]	[illegible]	[illegible]
Simbersk .....*t*	54 1[illegible]	[illegible]	[illegible]
Simbersk...*dist*	54 [illegible]	47 [illegible]	[illegible]
Simcoe........*t*	42 5[illegible]	[illegible]	[illegible]
Simcoe........*l*	44 25N	[illegible]	[illegible]
Simeon ...*tribe*	31 1[illegible]	[illegible]	[illegible]
Simferopol....*t*	44 5[illegible]	[illegible]	[illegible]
Simla..........*t*	31 1[illegible]	77 [illegible]	[illegible]
Simmen-thal..	46 [illegible]	7 [illegible]	[illegible]
Simoda ....*t*	34 4[illegible]	[illegible]	[illegible]
Simplon.......*t*	46 17N	[illegible]	[illegible]
Simpno-saki *t*	34 [illegible]	[illegible]	[illegible]
Simpson, Ft..*t*	62 [illegible]	[illegible]	[illegible]
Simpson ......*r*	54 [illegible]	[illegible]	[illegible]
Simusir.......*i*	46 4[illegible]	[illegible]	[illegible]
Sin-choo.......*t*	21 [illegible]	[illegible]	[illegible]
Sin-tching ....*t*	[illegible]	[illegible]	[illegible]
Sinai ....*mt*	28 [illegible]	[illegible]	[illegible]
Sinana ....*t*	37 2[illegible]	[illegible]	[illegible]
Sinclair.......*b*	58 [illegible]	[illegible]	[illegible]
Sinde..........*r*	[illegible]	[illegible]	[illegible]
Sindree ....*t*	25 [illegible]	71 [illegible]	[illegible]
Sindwarra....*t*	22 [illegible]	[illegible]	[illegible]
Sines ....*t*	37 5[illegible]	[illegible]	[illegible]
Singapore ....*t*	1 [illegible]	[illegible]	[illegible]
Singapore ....*t*	1 2[illegible]	[illegible]	[illegible]
Singerli ....*t*	39 1[illegible]	[illegible]	[illegible]
Singelei........*t*	54 [illegible]	[illegible]	[illegible]
Singleton......*t*	32 [illegible]	[illegible]	[illegible]
Sinigaglia.....*t*	43 43N	[illegible]	[illegible]
Sinjar.........*t*	36 1[illegible]	[illegible]	[illegible]
Sinope.........*t*	42 [illegible]	[illegible]	[illegible]
Sinope.........*r*	42 [illegible]	[illegible]	[illegible]
Sion...........*t*	46 1[illegible]	7 2[illegible]	[illegible]
Sioo-choo ....*t*	[illegible]	[illegible]	[illegible]
Siout ....*t*	27 1[illegible]	[illegible]	[illegible]
Sipan Dagh *mt*	38 57N	[illegible]	[illegible]
Siphanto.......*i*	[illegible]	[illegible]	[illegible]
Sir Daria......*r*	[illegible]	[illegible]	[illegible]
Sir isl.........*t*	[illegible]	[illegible]	[illegible]
Sirbon..........*t*	31 1[illegible]	[illegible]	[illegible]

	Lat.	Lon.	Map.
Sirdhana	t 29 10N	77 20E	21
Sireenugur	t 30 10N	78 50E	21
Sirgooja	t 23 5N	83 15E	21
Sirhind	t 30 40N	76 30E	21
Sirlut	t 31 38N	68 46E	22
Sirocha	t 18 50N	80 0E	21
Sirroo, or Tanka	r 25 40N	60 5E	22
Siruela	t 38 50N	5 3W	14
Sis	t 37 28N	35 50E	23
Sissach	t 47 27N	7 48E	13
Sisteron	t 44 11N	5 56E	11
Sitchevka	t 55 50N	34 10E	19
Sitka	b 57 0N	135 20W	6
Sitjas	t 41 17N	1 52E	14
Sittang	r 17 20N	97 0E	4
Sittard	t 51 0N	5 52E	12
Sitter	r 47 30N	9 15E	13
Sivas	t 39 40N	37 5E	23
Sivas	dist 40 0N	36 0E	23
Sivi	t 29 36N	68 1E	22
Siwah Oasis	29 30N	28 0E	5
Siwah	t 29 10N	26 20E	25
Sixth Cataract	16 20N	33 2E	25
Sizebolu	t 42 25N	27 44E	20
Skager Rack	57 35N	9 40E	16
Skalitz	t 48 51N	17 10E	18
Skau, The	t 57 46N	10 40E	16
Skelder Wik	b 56 20N	12 40E	16
Skelefteå	t 64 46N	21 3E	16
Skelefteå	r 65 20N	19 40E	16
Skerries	t 53 34N	6 6W	10
Skerries	is 53 26N	4 36W	8
Skerryvore	c 56 17N	7 8W	9
Skibbereen	t 51 33N	9 17W	10
Skildaw	mt 54 40N	3 9W	8
Skiddaw	mt 42 40N	172 15E	32
Skien	t 59 17N	9 35E	16
Skiport	t 57 20N	7 12W	9
Skofde	t 58 25N	13 50E	16
Skomer	t 51 42N	5 17W	8
Skopelo	t 39 6N	23 42E	20
Skopia	t 42 0N	21 46E	20
Skopin	t 53 52N	39 20E	19
Skye	t 57 18N	6 10W	9
Skyro	t 38 52N	24 35E	20
Sladia	t 42 42N	24 0E	20
Slane	t 53 42N	6 32W	10
Slaney	r 52 22N	6 32W	10
Slano	t 42 48N	17 56E	18
Slapin	t 57 11N	6 2W	9
Slautina	t 44 27N	24 20E	20
Slatoouste	t 55 15N	59 30E	19
Slave, Grt	t 61 30N	115 0W	6
Slave, Lesser	t 55 20N	115 30W	6
Slave	r 60 0N	112 0W	6
Slavianskaya	t 48 50N	37 50E	19
Sleaford	t 52 59N	0 24W	8
Sleaford	b 34 52S	135 45E	31
Sleat	pt 57 1N	6 1W	9
Sleat	sd 57 0N	5 55W	9
Slieve Bloom	mts 53 4N	7 36W	10
Slieve Boughta	mts 53 5N	8 35W	10
Slieve Car	mts 54 4N	9 42W	10
Slieve Miskish	mts 51 40N	9 55W	10
Slieve Snaght	mt 55 12N	7 20W	10
Slievenaman	mt 52 25N	7 53W	10
Sligachan	t 57 18N	6 6W	9
Sligo	t 54 17N	8 28W	10
Sligo	dist 54 10N	8 40W	10
Sligo	b 54 18N	8 40W	10
Slipper	t 36 0N	175 58E	32
Slitehamn	t 57 42N	18 50E	16
Slivno	t 42 40N	26 20E	20
Slobodseya	t 44 38N	27 20E	20
Slobodsk	t 58 35N	50 15E	19
Slomin	t 53 8N	25 20E	19
Sloten	t 52 53N	5 40E	12
Sluis	t 51 19N	3 23E	12
Slyne	hd 53 24N	10 14W	10
Smaalehnen	dist 59 20N	11 20E	16
Small	is 55 50N	5 56W	9
Smerwick	har 52 12N	10 23W	10
Smith	sd 75 10N	76 30W	6
Smith's Falls	44 54N	76 5W	27
Smoky	c 30 58N	153 6E	31
Smoky Hill Fork	r 38 47N	99 0W	28
Smolen	t 61 28N	8 0E	16
Smolensk	dist 55 0N	33 10E	19
Smyrna	t 28 25N	27 10E	23
Smyrna	t 28 55N	80 51W	28
Smyrna	g 38 30N	26 50E	23
Snae Fell	mt 54 17N	4 22W	8
Snechättan	mt 62 18N	9 0E	16
Sneek	t 53 1N	5 41E	12
Sneem	t 51 50N	9 54W	10
Snizort	t 57 29N	6 20W	9
Snowdon	mt 53 4N	4 6W	8
Snowey	r 36 52N	148 40E	31
Soane	r 23 50N	81 10E	21
Sobat	r 9 10N	31 20E	5
Sobraon	t 31 10N	74 50E	21
Society	is 17 0S	150 0W	2
Socorro	t 6 37N	73 15W	7
Socotra	t 12 30N	53 40E	5
Soeuellamos	t 39 9N	2 42W	14
Söderhamn	t 61 18N	17 10E	16
Söderköping	t 58 30N	16 20E	16
Sodertelge	t 59 15N	17 40E	16
Sodom	t 31 7N	35 28E	26
Sodorp	t 61 40N	9 40E	16
Soest Alt	t 51 34N	8 14E	17
Sof	t 33 22N	51 20E	23
Sofala	t 20 10S	34 50E	5
Sofala	t 33 8N	149 46E	31
Sogane	t 32 53N	35 18E	26
Sogher	t 39 22N	33 57E	23
Soglio	t 46 20N	9 31E	13
Sogne	fd 61 8N	6 10E	16
Sohagpoor	t 23 18N	81 22E	21
Sohar	t 24 20N	56 55E	25
Sohrab	t 28 25N	66 12E	22
Soignies	t 50 35N	4 6E	12
Soissons	t 49 22N	3 21E	11
Sokota	t 12 38N	39 12E	25
Sokoto	t 13 0N	5 10E	5
Sokoto Emp.	10 0N	10 0E	5
Solana, La	t 39 1N	3 19W	14
Solander	t 46 33S	167 0E	32
Soldau	t 53 14N	20 12E	17
Soldin	t 52 54N	14 52E	17
Solent	t 50 45N	1 25W	8
Solferino	t 45 20N	10 42E	15
Solikamsk	t 59 40N	56 40E	19
Solinoes	dist 7 0N	68 0W	7
Solingen	t 51 10N	7 5E	17
Solitary	is 30 15S	153 15E	31
Soller	t 39 48N	2 46E	14
Sologoi	t 45 15N	106 30E	24
Solola	t 15 20N	91 25W	29
Solombola	t 64 45N	40 30E	19
Solomon	is 7 0S	158 0E	4
Solothurn	t 47 12N	7 32E	13
Solta	t 43 23N	16 20E	18
Solvitchegodsk	61 23N	46 40E	19
Solvitzborg	t 56 5N	14 40E	16
Solway Bk	55 6N	3 6W	9
Solway Frith	54 50N	3 35W	9
Somauli	t 9 0N	48 0E	5
Sombrero	t 18 36N	63 27W	29
Someisat	t 37 31N	38 36E	23
Somerset	dist 51 8N	3 5W	8
Somerset	t 10 45S	142 30E	30
Somerset, N.	dist 73 20N	93 0W	6
Sommo	dep 50 0N	2 20E	11
Somme	r 50 12N	1 40E	11
Sommen	t 58 0N	15 10E	16
Sondrio	t 46 10N	9 52E	15
Sonepoor	t 20 50N	84 0E	21
Songari	r 45 55N	129 0E	24
Songhay	dist 15 20N	2 0W	5
Sonmeeanee	b 25 10N	66 40E	22
Sonneberg	t 50 23N	11 15E	17
Sonora	dist 32 40N	111 0W	6
Sonseca	t 39 40N	3 55W	14
Soo-choo	t 31 22N	120 10E	24
Soo-choo	t 39 40N	99 10E	24
Soo-hee	t 14 45N	83 50W	29
Soojabad	t 29 55N	71 20E	21
Sooloo Arch	6 0N	120 20E	4
Soor	t 22 40N	59 40E	25
Soorutgurh	t 29 20N	74 0E	21
Sophia	t 42 42N	23 15E	20
Soping	t 40 10N	111 55E	24
Sora	t 41 43N	13 39E	15
Sorata	mt 15 20S	67 10W	7
Sorbas	t 36 50N	2 10W	14
Sorek	r 31 52N	34 45E	26
Sorel	t 45 58N	72 59W	27
Sorenberg	t 46 49N	8 1E	13
Soria	dist 41 35N	2 50W	14
Sornetan	t 47 16N	7 13E	13
Sornico	t 46 23N	8 38E	13
Sorocaba	t 23 35S	47 20W	7
Sörö	t 70 40N	22 20E	16
Sorrento	t 40 37N	14 24E	15
Sort	t 38 1N	41 48E	23
Sos	t 42 34N	1 12W	14
Sosakin	dist 20 0N	37 0E	25
Sosakin	t 29 5N	37 20E	25
Soufi	t 14 18N	35 52E	24
Souillac	t 44 52N	1 34E	11
Soukbulak	t 56 40N	45 45E	22
Sound, N.	t 59 17N	2 45W	9
Sound, The	55 55N	12 45E	16
South	is 24 20N	124 0E	24
South	mts 44 45N	65 20W	27
Southampton	c 62 0N	84 9W	6
Southampton	t 50 54N	1 23W	8
Southampton	t 63 30N	84 0W	6
Southend	t 51 32N	0 44E	8
Southport	t 53 38N	3 0W	8
Southwell	t 53 4N	0 59W	8
Southwold	t 52 20N	1 40E	8
Souvigny	t 46 32N	3 12E	11
Soya	c 45 30N	141 55E	24
Spa	t 50 29N	5 53E	12
Spada	c 35 41N	23 45E	20
Spalatro	t 43 31N	16 25E	18
Spalding	t 52 46N	0 9W	8
Spandau	t 52 32N	13 13E	17
Spanish Pks	mts 37 25N	105 0W	28
Spanish	r 46 17N	82 5W	27
Sparta	t 37 5N	22 26E	20
Spartel	c 35 48N	5 52W	5
Spartivento	c 38 52N	8 50E	15
Spartivento	c 37 57N	16 4E	15
Spask	t 54 55N	49 28E	19
Speer	mt 47 11N	9 7E	13
Speights	t 13 14N	59 41W	29
Spencer	c 35 16S	136 58E	31
Spencer	g 34 0S	137 30E	31
Sperrin	mts 54 49N	7 5W	8
Spey	t 56 59N	4 43W	9
Spey	r 57 40N	3 6W	9
Speyer	t 49 19N	8 26E	17
Spezia	t 44 7N	9 48E	15
Spiez	t 46 42N	7 40E	13
Spina	pt 36 45N	14 30E	15
Spirding	t 53 26N	21 45E	17
Spithead	t 50 45N	1 10W	8
Spittal	t 56 57N	3 10W	9
Spitzbergen	t 17 0N	79 0E	2
Spitzmeilen	mt 47 2N	9 13E	13
Spliigen	t 46 33N	9 18E	13
Spol	r 46 40N	10 9E	13
Spoleto	t 42 43N	12 40E	15
Spree	r 52 21N	13 50E	17
Spremberg	t 51 34N	14 24E	17
Springfield	t 42 6N	72 23W	28
Springfield	t 39 55N	83 50W	28
Sprottau	t 51 35N	15 34E	17
Spurn	pt 53 35N	0 8E	8
Squillace	t 38 49N	16 29E	15
Squillace	g 38 50N	16 50E	15
Srebrnik	t 44 40N	18 45E	20
Stado	t 53 36N	9 28E	17
Stada	fd 63 5N	21 30E	16
Stadtland	t 62 10N	5 10E	16
Staffa	t 56 27N	6 20W	9
Stafford	co 52 45N	2 2W	8
Stafford	t 52 48N	2 8W	8
Stagelse	t 55 40N	11 20E	16
Stagno	t 42 49N	11 42E	18
Staines	t 51 26N	0 30W	8
Staiden	t 46 13N	7 52E	13
Staleybridge	t 53 30N	2 4W	8
Stalla	t 46 28N	9 38E	13
Stallupöhnen	t 54 39N	22 34E	17
Stanford	t 52 47N	1 11W	8
Stanheim	t 47 38N	8 46E	13
Stanhope	t 54 46N	2 0W	8
Stanislawow	t 48 52N	24 50E	18
Stanley	dist 33 45S	138 40E	31
Stanley	t 46 16N	66 48W	7
Stanley	pt 42 40N	81 15W	27
Stanley	t 56 30N	3 25W	9
Stans Por	t 23 30N	77 20E	2
Stanstead	t 45 2N	72 8W	27
Stanton, Ft	t 33 30N	105 45W	28
Stanz	t 46 58N	8 21E	13
Stanzstad	t 46 59N	8 20E	13
Stargard	t 53 21N	15 4E	17
Stargard	t 53 58N	18 32E	17
Stari Maiden	t 44 52N	16 33E	20
Stari Konstantinev	t 49 40N	27 0E	19
Starabielsk	t 49 15N	38 50E	19
Starodub	t 52 35N	32 58E	19
Start	pt 50 13N	3 38W	8
Staten	t 51 45N	64 10W	7
Stavanger	t 59 0N	5 40E	16
Stavanger	dist 59 10N	6 30E	16
Stavelot	t 50 23N	5 55E	12
Stavoren	t 52 53N	5 23E	12
Stavrapol	t 53 30N	49 15E	19
Stavropol	t 45 3N	42 3E	19
Stavropol	dist 44 40N	43 0E	19
Stavros	t 40 39N	23 39E	20
Stavros	c 35 25N	24 59E	20
Steenbergen	t 51 36N	4 20E	12
Steenwijk	t 52 47N	6 7E	12
Steep	pt 26 0S	113 0E	30
Stefano, St	t 38 21N	20 45E	23
Steim am Anger	t 47 14N	16 37E	18
Stein	t 47 12N	9 13E	13
Stein	t 47 39N	8 51E	13
Steinach	t 47 34N	10 35E	18
Steillhorn	mt 46 2N	8 0E	13
Stelvio	mt 46 36N	10 30E	18
Stenda	t 52 35N	11 50E	17
Stephens, Port	32 45S	152 10E	31
Stephens, St	t 31 32N	88 6W	28
Sterlitamak	t 53 45N	56 5E	19
Sternberg	t 49 41N	17 19E	18
Sterzing	t 46 54N	11 29E	18
Stettin	t 53 25N	14 35E	17
Stettin, New	t 53 43N	16 42E	17
Stevenson	mt 28 34S	136 30E	31
Stewart, or South	t 47 0N	168 0E	32
Steyer	t 48 1N	14 25E	18
Steyerberg	t 52 34N	9 20E	17
Stilo	pt 38 30N	16 35E	15
Stilton	t 52 29N	0 17W	8
Stinchar	r 55 8N	4 55W	9
Stirling	t 56 8N	3 55W	9
Stirling	co 56 5N	4 15W	9
Stirling Ra.	mts 34 20S	118 0E	30
Stirling Cr	r 15 30S	128 0E	30
Stockeran	t 48 23N	16 12E	18
Stockholm	t 59 21N	18 2E	16
Stockholm	dist 59 40N	18 10E	16
Stockholm	mt 46 42N	7 32E	13
Stockport	t 53 25N	2 9W	8
Stockton	t 54 34N	1 17W	8
Stockton	t 37 50N	121 15W	28
Stoke-upon-Trent	t 52 1N	2 11W	8
Stokes	mt 43 48S	169 46E	32
Stokes Ra.	mts 28 40S	141 30E	31
Stokesley	t 54 28N	1 10W	8
Stolatz	t 43 10N	18 0E	20
Stolpe	t 54 28N	17 1E	17
Stolpe	r 54 15N	17 30E	17
Stone	t 52 54N	2 9W	8
Stonehaven	t 56 58N	2 13W	9
Stonehenge	t 51 11N	1 47W	8
Stor Avan	t 65 50N	18 0E	16
Stor Fond	mt 60 0N	6 55E	16
Stor Union	t 65 10N	16 50E	16
Stora Lulea	r 66 20N	20 50E	16
Stora Lulea-jaur	t 67 10N	19 20E	16
Stordals	r 63 30N	11 10E	16
Stormont	dist 56 34N	3 20W	9
Stornoway	har 58 12N	6 20W	9
Stornoway	t 58 13N	6 23W	9
Storsjon	t 63 12N	14 20E	16
Stour	r 50 45N	1 48W	8
Stour	r 51 57N	1 10E	8
Stour	r 51 20N	1 15E	8
Stourbridge	t 52 27N	2 10W	8
Stow	t 55 41N	2 52W	9
Strabane	t 54 49N	7 28W	10
Stradbally	t 52 7N	7 27W	10
Stradbroke	t 27 40S	153 25E	31
Stradella	t 45 4N	9 17E	15
Stralsund	t 54 19N	13 6E	16
Strandle	fd 60 8N	5 40E	16
Strangford	b 54 25N	5 35W	10
Stranarlar	t 54 48N	7 46W	10
Stranraer	t 54 54N	5 2W	9
Strasbourg	t 48 35N	7 45E	11
Strasburg	t 53 15N	19 26E	17
Stratford	t 37 58N	147 10E	31
Stratford	t 43 22N	81 2W	27
Stratford-on-Avon	52 11N	1 40W	8
Stratford, Stony	t 52 3N	0 50W	8
Strath Affaric	t 57 18N	4 53W	9
Strath Dearn	dist 57 13N	4 8W	9
Strath Earn	dist 56 26N	3 50W	9
Strath Halladale	dist 58 25N	3 55W	9
Strath More	dist 58 22N	3 38W	9
Strath Naver	dist 58 20N	4 15W	9
Strath Nairn	dist 57 23N	4 13W	9
Strath Peffer	t 57 35N	4 28W	9
Strath Spey	dist 57 15N	3 40W	9
Strathalbyn	t 35 16S	139 43E	31
Strathaven	t 55 41N	4 5W	9
Strathbogie	dist 57 25N	2 52W	9
Strathie	pt 58 36N	4 1W	9
Strati	t 39 31N	25 0W	20
Strauss	t 46 40N	15 40E	18
Streatham	t 37 42S	142 45E	31
Streetsville	t 43 35N	79 47W	27
Strelitz, New	t 53 21N	13 5E	17
Strenghas	t 59 26N	17 0E	16
Strezova	t 37 48N	22 2E	20
Ström	t 63 52N	15 40E	16
Stroma	t 58 40N	3 7W	9
Stromboli	t 38 47N	15 12E	15
Stromness	t 58 58N	3 19W	9
Strömstadt	t 59 0N	11 15E	16
Strongoli	t 39 6N	17 8E	15
Stronsa	t 59 7N	2 35W	9
Stroud	t 51 45N	2 12W	8
Stroud	t 32 23S	152 0E	31
Struga	t 41 11N	20 41E	20
Struma	r 41 5N	23 15E	0
Strumble	hd 52 1N	5 4W	8
Stry	t 49 17N	23 25E	18
Stry	r 49 10N	23 25E	18
Strzeleski Cr	28 20S	140 30E	31

	Lat.	Lon.	Map
Stuart ......mt	[illegible]	141 [illegible]	31
[illegible] Ra. mts	[illegible]	[illegible]	[illegible]
[illegible]urgen ...t	47 41n	[illegible]	13
Sturgeon ......t	44 2?n	7? 45w	27
Sturgeon ......r	4? ?n	[illegible]	27
Sturt ...... dist	[illegible]	[illegible]	31
Sturt ....b	[illegible]	1?? ?e	31
Sturt ....mt	32 4?s	145 ?e	31
Sturt ....t	37 1?s	14? ?e	31
Stuttgart .....t	48 47n	9 11e	17
Styr ....r	[illegible]	25 ?e	19
Styria ......duch	47 ?n	15 ?e	18
Suadiyeh ......t	3? ?n	[illegible]	23
Sual ....t	16 2n	[illegible]	4
Subzawar ......t	3? 2?n	5? ?e	22
Subzulcote ....t	28 1?n	6? ?e	21
Su[illegible]ch ......t	2 1?n	55 ?e	25
Suck ....r	5? ?n	8 ?w	10
Sudbury ....t	52 ?n	0 45e	8
Sudetic ......mts	50 ?n	17 ?e	17
Suez ....t	29 5?n	32 31e	25
Suez, Isth. of .	30 ?n	32 ?e	25
Suffied Kab. ..t	?? ?n	70 0e	22
Suffolk ......co	52 12n	1 0e	8
Sugana Val...	46 3n	11 2?e	18
Sugar Loaf ...a	20 2s	174 1e	32
Sugar Loaf ..pk	32 2?s	152 32e	31
Suggur ....t	16 1?n	76 50e	21
Sughra ....t	13 2?n	45 5?e	25
Suhren ....r	47 1?n	8 2e	13
Suid Su ....t	?? 2n	1?? ?e	24
Sud Vem ....t	5? ?n	5 ?e	9
Suma ....t	61 2?n	28 0e	19
Suir ....r	52 15n	7 15w	10
Sulvan ....t	40 1?n	122 5?e	24
Sukkur ......dist	2? 5?n	[illegible]	25
Sukkur ....t	27 42n	68 5?e	21
Sulen. Yt. ....t	61 0n	4 42e	16
Suliman Ra. mts	31 0n	69 55e	22
Solimaniyeh ..t	35 3?n	45 31e	23
Sulina Mth. ...	45 1?n	29 ?e	20
Sulitelma .....t	67 1?n	15 30e	16
Sullana ....t	2? 5?n	82 5e	21
Sulmona ....t	42 4n	13 5?e	15
Sultan Dagh mt	38 20n	31 20e	23
Sultanieh Ruins	36 22n	48 40e	22
Sumatra i	0 0n	101 0e	4
Sumbulpoor ...t	21 25n	84 0e	21
Sumburgh ...hd	59 51n	1 17w	9
Summer ....is	58 2n	5 28w	9
Sumner ....t	42 40s	172 20e	32
Sumt. W. ......r	51 47n	34 42e	26
Sunart l	56 40n	5 45w	9
Sunbury ....t	40 48n	76 46w	28
Sunda ....str	6 0s	105 50e	4
Sundal ....t	62 42n	8 40e	16
Sundella ......t	27 10n	80 15e	21
Sunderland ...t	54 55n	1 20w	8
Sung-kol ......r	20 15n	106 30e	24
Sungum ....t	14 35n	79 50e	21
Sungurlu ......t	40 10n	34 22e	23
Sup ....t	10 59n	77 40w	7
Superior l	47 30n	88 0w	27
Surak ....t	25 50n	58 55e	22
Surat ....t	21 15n	72 55e	21
Surat ....t	27 11s	149 22e	31
Surein ....t	46 44n	8 55e	13
Sure ....r	49 55n	6 0e	12
Surendal ......t	62 59n	8 45e	16
Surinam ....r	5 50n	55 5w	[illegible]
Suriyeh ....t	35 52n	38 49e	23
Surmang ....t	32 40n	97 30e	[illegible]
Surmeneh ......t	40 56n	40 8e	23
Surrey ....co	51 17n	0 45w	8
Sursee ....t	47 10n	8 6e	13
Susa ....t	45 7n	7 2e	13
Susa Ruins	31 57n	48 25e	22
Susan ....t	32 6n	50 5e	22
Susquehanna r	39 52n	76 15w	28
Sussex ....co	50 57n	0 9w	8
Sussex Vale...	45 53n	65 34w	27
Susten-horn mt	46 43n	8 26e	13
Susteren ......t	51 3n	5 51e	12
Sutherland ...co	58 13n	4 30w	9
Sutledge ......r	28 15n	71 0e	21
Sutri ....t	12 16n	12 12e	15
Suttor ....r	21 0s	147 0e	30
Suverek ....t	37 45n	39 15e	23
Suwalki ....t	54 5n	23 0e	19
Suwannee ......r	29 30n	82 55w	28
Suwayrkiyah t	23 55n	40 0e	25
Suweik ....t	23 57n	57 35e	26
Suwo-Nada Sea	34 0n	132 20e	24
Suz dal ....t	56 30n	14 20e	19
Svartisen ....mt	66 40n	14 10e	16
Svenborg ......t	60 9n	25 10e	19
Sverholt .....pt	70 57n	26 20e	16
Sviajsk ....t	55 40n	48 50e	19
Sviatoi c	68 10n	39 50e	19
Svir ....r	60 30n	33 20e	19
Swaffham ......t	52 38n	0 42e	8
Swakop ....r	22 45s	14 40e	5
Swale ....r	51 22n	0 55e	8

	Lat.	Lon.	Map
Swale ....r	54 ?n	1 ??w	8
S[illegible] ....t	17 1?s	[illegible]	29
Swansea ....t	51 37n	3 56w	8
Swansea ....b	51 3?n	3 55w	8
Swatow ....t	2? ?n	116 40e	24
Sweden, Prop. .	[illegible]	16 0e	18
Sweet Water r	42 ?	108 0w	28
Swellendam ..t	34 ?s	2? 1?e	5
S[illegible] ....t	55 1?s	7 3?w	10
S[illegible] ....r	54 5?s	7 5?w	10
Swindon ....t	51 ?n	1 44w	8
Swinemunde ...t	53 57n	8 57w	10
Sw[illegible] ....t	58 4?n	3 ?w	9
Swi[illegible] Is. .....t	5? 2?n	6 1?e	10
Sydal c	52 11n	1? 2?e	10
Sydenham ......r	42 45n	82 ?w	27
Sydney ....t	46 ?n	60 ?w	27
Sydney ....t	33 51s	151 15e	31
Sydney .....har	46 ?n	60 11w	27
Szentes? ......t	4? 12n	20 ?e	20
Syke ....pt	70 ?n	29 25e	16
Sysal ....t	[illegible]	27 50	20
Syra ....t	37 2?n	24 55e	20
Syracuse ......t	4? 0n	76 1?w	28
Syracuse ......t	37 0n	15 2?e	15
Syrian Desert.	31 2?n	40 0e	23
Szam Ujvar ..t	4? 5?n	23 55e	18
Szamos ....r	4? 5?n	23 5e	18
Szamos ....r	47 5?n	22 ??e	18
Szarvas ....t	46 52n	20 34e	18
Sza. Hend .....t	46 1?n	21 5?e	18
Szathmar Nemeth	47 47n	22 52e	18
Szegedin ......t	46 2?n	20 1?e	18
Szekszard .....t	46 3?n	18 4?e	18
Szentes ....t	46 4?n	20 15e	18
Szent. Mikles t	46 1?n	20 40e	18
Szigeta ....t	46 5?n	24 5?e	18
Szilagy Somlyo	47 13n	22 47e	18
Szoboszlo .....t	47 ?n	21 3?e	18
Szobranz ......t	48 45n	22 11e	18
Szollos Gyorok	46 41n	17 41e	18
Szolnok ....t	47 12n	20 0e	18
Szyran ....t	53 15n	48 20e	19

T

	Lat.	Lon.	Map
Taal-Fo ....t	25 40n	109 50e	24
Ta-tsin Ho ...r	37 20n	11? ?e	24
Taanuk ....t	32 32n	35 15e	26
Tabal ....t	18 45n	42 30e	25
Tabariyeh .....t	32 48n	35 34e	23
Taberg ....mt	57 42n	14 5e	16
Table ....b	33 50s	18 25e	5
Table c	39 6s	178 0e	32
Tabor ....t	49 24n	14 39e	18
Tabor ....mt	32 42n	35 26e	26
Tabra ....t	10 3n	4 50e	5
Tabreez ....t	38 5n	46 10e	22
Tacna ....r	18 12s	70 35w	7
Tacuhy ....r	5 30s	70 30w	7
Tadcaster .....t	53 53n	31 15w	8
Tadmor Ruins	34 18n	8 13e	23
Tadousac ......t	48 9n	69 40w	27
Tafalla ....t	42 3?n	1 40w	14
Taillet .....dist	30 52n	3 20w	5
Taft ....t	31 52n	54 35e	22
Tagu ....t	17 5n	54 30e	25
Taganai ......mt	55 20n	59 50e	19
Taganrog ......t	47 15n	38 40e	19
Tagelel ....t	14 30n	8 40e	5
Tagilsk ....t	58 0n	65 10e	19
Tagliamento ..r	45 55n	12 54e	15
Tagua ....t	18 30s	26 55e	25
Tagus ....r	38 40n	9 15w	14
Tahiti i	17 40s	149 30w	2
Tai-choo ......t	39 5n	113 25e	24
Tai-chou ......t	31 20n	119 35e	24
Tai-ngnan .....t	36 15n	117 25e	24
Tai-ping ......t	22 35n	107 15e	24
Tai-pang ......t	31 35n	118 5e	24
Tai-tong ......t	40 5n	113 40e	24
Tai-tong-Ho ..r	37 0n	102 50e	24
Tai-wan ....t	23 20n	120 20e	24
Tai-yuen ......t	37 45n	112 40e	24
Taichow ....t	28 42n	121 2e	24
Taichow ....b	28 40n	121 30e	24
Taeri ......dist	45 5?n	170 20e	32
Taeri ....r	45 3s	170 20e	32
Taif ....t	21 5n	41 0e	25
Taila ......dist	34 15n	142 45e	31
Taimyr l	74 20n	96 30e	4
Taimyr c	77 20n	93 0e	4
Tain ....t	57 48n	4 3w	9
Taiping ....t	28 3n	121 45e	24
Taiyibeh ......t	35 0n	38 50e	23
Tamling ......mts	26 20n	116 20e	24
Taiuma ....r	40 25n	3 3w	14
Tajarrah ......t	11 45n	42 51e	25
Tak ....t	36 0n	82 3?e	24
Takale ......dist	12 5n	30 30	25
Takane ....t	12 25n	31 10e	25

	Lat.	Lon.	Map
T[illegible] ....t	3? 1?n	1 ? 2?e	24
T[illegible] ....t	[illegible]	1?4 ?e	24
T[illegible] ....t	4? 42s	176 2e	32
Takht-i-Suliman .....mt	31 ?n	6? ?e	22
T[illegible] ....mts	2? ?n	64 ?e	22
T[illegible] .....dist	2? 1?n	2? ?e	20
Ta[illegible] .....dist	37 1?s	14? ?e	31
Taba[illegible] ....cape	4? ?n	3 ?w	11
Ta[illegible] ....r	2 ?	14? 5?e	31
Ta[illegible] ....t	[illegible] 1?s	71 5?w	7
Talgarth ....t	51 5?n	3 14w	8
Ta[illegible] ....t	3? 2?n	8? ?w	28
Tallahassee .....t	30 2?n	84 1?w	28
Tall[illegible]w ....t	52 ?n	8 1w	10
Ta[illegible] ....t	4? 3?n	13? 4?e	24
Tam-sui .....har	25 ?n	121 ?e	24
Tanagam? ....t	47 ?n	6? 2?e	27
Tam[illegible] ....t	4? ?n	6 ?e	14
Tamar ....t	31 10	3? 2?e	26
Tamcave ....t	1? ?n	49 2?e	5
Tamatave ....t	12 2?s	3? 4?e	25
Tambo ....r	?7 ?s	147 5?e	31
Tambov ....t	52 45n	41 4?e	19
Tam[illegible] .....dist	?? ?n	42 ?e	19
Tambre ....r	42 50n	8 40w	14
Tamega ....r	41 55n	7 54w	14
Tamgen ....t	47 11n	8 44e	13
Tamina ....r	46 5?n	9 20e	13
Tampa ....t	27 58n	82 ?w	28
Tampa ....b	27 45n	82 5?w	28
Tampico, Alto t	22 1?n	97 4?w	6
Tamworth ....t	52 ?n	1 40w	8
Tamworth ....t	31 ?s	151 0e	31
Tamyras ....r	33 45n	35 2?e	26
Tana ....fd	70 40n	27 40e	16
Tana ....r	69 5n	26 0e	19
Tana ....r	6? 5?n	26 0e	16
Tananarivo .....t	18 50s	47 45e	5
Tanaro ....r	44 30n	7 55e	15
Tanega-sima ..i	30 35n	13? 55e	24
Tangalle ....t	6 2n	80 50e	21
Tanganyenkoor Tanganyika l	7 0s	29 0e	5
Tangier ....t	35 46n	5 46w	5
Tangier ....t	44 48n	62 38w	27
Tangu, Oola mts	50 30n	93 0e	24
Tanore ....t	19 45n	79 12e	21
Tannhorn ......mt	46 47n	8 3e	13
Tannoorah, Ras c	26 30n	50 15e	25
Tansa ....r	25 1?n	81 50e	21
Tantah ....t	30 50n	31 0e	25
Tantallan ......t	56 3n	2 39w	9
Taormina ....t	37 49n	15 18e	15
Tapajos ....r	5 30s	55 40w	7
Tapera ....r	6 0s	63 20w	7
Tappooah ....t	32 15n	35 20e	26
Taptee ....r	21 15n	73 30e	21
Tapulu ....t	44 40n	121 40e	24
Taquary ....r	18 45s	56 0w	7
Tara ....t	53 34n	6 37w	10
Tara ....dist	33 42n	121 20e	31
Tara ....r	57 0n	77 0e	4
Tarabah ....t	20 40n	42 0e	25
Taramukan ......r	42 38n	171 5e	32
Taranaki .....dist	39 10s	174 10e	32
Tarancon ....t	40 8n	2 56w	14
Taransay i	57 52n	6 57w	10
Taranto ....t	40 26n	17 16e	15
Taranto ....g	40 0n	17 20e	15
Tarapaca ....t	20 2s	69 32w	7
Tarapata ....t	6 10s	76 10w	7
Tarare ....t	45 50n	4 28e	11
Tararua ....mts	40 40s	175 30e	32
Tarascon ....t	42 52n	1 38e	11
Tarascon ....t	43 46n	4 40e	11
Tarasp ....t	46 45n	10 16e	13
Tarazona ....t	39 24n	2 4w	14
Tarbagatai ....mt	46 30n	83 0e	24
Tarbert ....t	55 58n	5 50w	9
Tarbert ....t	52 34n	9 23w	10
Tarbert ....t	55 57n	5 58w	9
Tarbes ....t	43 12n	0 4e	11
Tarbet ....t	56 12n	4 4w	9
Tarbet, E. .....t	57 52n	6 43w	9
Tarbet, W. .....t	57 54n	7 0w	9
Tarbet Ness	57 51n	3 46w	9
Tarifa ....t	3? 3n	5 37w	14
Tarifa c	36 1n	5 38w	14
Tarma ....t	21 3?s	63 50w	7
Tarim Kol ......r	40 20n	82 0e	24
Tarin ....t	14 5n	30 55e	25
Tarkira ....t	44 40n	114 15e	24
Tarko ....t	42 51n	47 27e	19
Tarma ....t	11 25s	75 30w	7
Tarmes ....t	37 20n	66 40e	22
Tarn et Garonne .....dep	44 2n	1 20e	11
Tarn ....dep	4? 45n	2 12e	11
Tarn ....r	43 56n	2 30e	11
Tarnopol ....t	49 32n	25 45e	18
Tarnow ....t	50 1n	21 0e	18
Tarnowitz ......t	50 26n	18 52e	17
Taroon ....t	28 10n	55 30e	22

	Lat.	Lon.	Map
Taroun? ....t	[illegible]	7? ??e	[illegible]
Tarragona? .....t	[illegible]	141 [illegible]	[illegible]
Tarsus ....t	4? 4?n	[illegible]	[illegible]
Tartas? ....t	34 ?n	[illegible]	[illegible]
Tarvis ....t	4? ?n	1? [illegible]	[illegible]
Tash Kend ......t	41 ?n	[illegible]	[illegible]
Tashkent? ......t	4? ?n	[illegible]	[illegible]
Tasman ....b	4? ?s	17? [illegible]	[illegible]
Tassagore? ......t	[illegible]	[illegible]	[illegible]
Tassisudon ......t	27 ?n	[illegible]	[illegible]
Tatra ....mts	4? 1?n	[illegible]	[illegible]
Tatta ....t	24 4?n	67 5?e	21
Tatta ....t	2? ?n	[illegible]	[illegible]
Tattershall .....t	[illegible]	[illegible]	[illegible]
Tauk ....t	[illegible] 2n	44 [illegible]	[illegible]
Taunton ....t	51 1n	[illegible]	[illegible]
Taupo l	3? 4?s	17? [illegible]	[illegible]
Tauranga ....har	37 ?s	17? [illegible]	[illegible]
Tauri ....t	27 ?n	[illegible]	[illegible]
Tauri Is. ......dist	4? ?n	[illegible]	[illegible]
Taurus Mt. ......mts	3? ?n	[illegible]	[illegible]
Tauschanli ......t	[illegible]	[illegible]	[illegible]
Tausk ....t	[illegible]	[illegible]	[illegible]
Tauss ....t	4? ?n	12 [illegible]	[illegible]
Taurste ....t	42 ?n	1 12?	[illegible]
Tautuka? ....r	46 ?s	16? [illegible]	[illegible]
Tavastehus ....t	61 0n	[illegible]	[illegible]
Tavda ....r	5? 0n	64 [illegible]	[illegible]
Tavira ....t	37 7n	7 [illegible]	14
Tavistock ....t	50 32n	4 [illegible]	[illegible]
Tavoldara ....t	40 5?n	[illegible]	[illegible]
Tavoy ....t	14 ?n	[illegible]	[illegible]
Tawe ....r	51 4?n	[illegible]	[illegible]
Tawhiti Hill ...	?? ?s	17? [illegible]	[illegible]
Tawr? ....t	40 1?n	17? [illegible]	[illegible]
Tay, Firth of ...	5? 27n	2 [illegible]	[illegible]
Tay l	5? 32n	4 1?	[illegible]
Tay ....r	5? ?n	[illegible]	[illegible]
Tayport ....t	5? 27n	2 [illegible]	[illegible]
Taytao c	45 52s	7? [illegible]	[illegible]
Tchabstial, St. t	4? 3?n	1?? [illegible]	[illegible]
Tchad l	1? 2?n	14 [illegible]	[illegible]
Tchadda ....r	8 2?n	[illegible]	[illegible]
Tchagan Nor. l	45 2?n	[illegible]	[illegible]
Tchagan-tokhoi ....t	46 2?n	[illegible]	[illegible]
Tchagani ....t	4? 4?n	[illegible]	[illegible]
Tchaidam ....r	37 50n	[illegible]	[illegible]
Tchalkaly ....t	42 5?n	[illegible]	[illegible]
Tchamurly ....t	4? 4?n	[illegible]	[illegible]
Tchar-usu ....r	47 1?n	12? [illegible]	[illegible]
Tcharak ....t	2? 4?n	5? [illegible]	[illegible]
Tchargain Agt	5? ?n	6? [illegible]	4
Tcharikar ....t	35 2n	[illegible]	[illegible]
Tchatir Dagh ....mt	44 3?n	3? [illegible]	[illegible]
TchatungSaba?	[illegible]	1?? [illegible]	[illegible]
Tcheharbagh ..t	[illegible]	[illegible]	[illegible]
Tcheliabinsk ..t	5? 1?n	61 [illegible]	[illegible]
Tchepisa ....r	5? 4?n	5? [illegible]	[illegible]
Tchorden? ....t	[illegible]	5? 1?	[illegible]
Tcherepovetz t	5? 5n	3? [illegible]	[illegible]
Tcherkask Novi ....t	47 2?n	4? [illegible]	[illegible]
Tchernavoda ..t	44 2?n	2? [illegible]	[illegible]
Tchernetz ....t	44 ?n	2? [illegible]	[illegible]
Tchernigov ....t	51 ?n	[illegible]	[illegible]
Tchernigov dist	52 0n	[illegible]	[illegible]
Tchirskaya Nij ....t	4? 2?n	4? [illegible]	[illegible]
Tchistopol ....t	5? 1?n	[illegible]	[illegible]
Tchol ....t	4? ?n	1?? [illegible]	[illegible]
Tchorlu ....t	41 1?n	2? [illegible]	[illegible]
Tchu-choo-foo t	2? 2?n	11? [illegible]	[illegible]
Tchulki ....t	61 15n	5? [illegible]	[illegible]
Teano ....t	41 1?n	14 [illegible]	[illegible]
Tech ....r	42 ?n	[illegible]	[illegible]
Teelin ....t	54 ?n	[illegible]	[illegible]
Teemboornee t	1? 0n	7? [illegible]	[illegible]
Teerce ....t	[illegible] 2?n	7? [illegible]	[illegible]
Tees ....b	54 ?n	1 [illegible]	[illegible]
Tees ....r	54 ?n	1 [illegible]	[illegible]
Teez ....t	25 2?n	6? [illegible]	[illegible]
Tefenu ....t	?7 2?n	2? [illegible]	[illegible]
Teffe ....r	4 ?s	6? [illegible]	[illegible]
Tegucigalpa .....t	13 ?n	8? [illegible]	[illegible]
Tehabi? ....r	4? ?n	[illegible]	[illegible]
Teheran ....t	35 4?n	5? [illegible]	[illegible]
Tehuantepec ...t	16 2?n	9? [illegible]	[illegible]
Tehuantepec ...g	15 4?n	9? [illegible]	[illegible]
Tehuantepec isth	17 2?n	9? [illegible]	[illegible]
Tehorut ....t	2? ?n	[illegible]	[illegible]
Teify ....r	52 ?n	4 [illegible]	[illegible]
Teign ....r	5? ?n	[illegible]	[illegible]
Teima ....t	27 ?n	3? [illegible]	[illegible]
Teith ....r	5? 1?n	4 [illegible]	[illegible]
Teiend ....r	5? 1?n	3? [illegible]	[illegible]
Tekapo l	44 ?s	17? [illegible]	[illegible]
Tekoah ....t	31 3?n	3? [illegible]	[illegible]
Tekrit ....t	34 3?n	4? [illegible]	[illegible]
Tekutch ....t	4? ?n	2? [illegible]	[illegible]
Telford Peak ..	4? 4?s	1?? [illegible]	[illegible]
Tembo ....t	[illegible]	[illegible]	[illegible]
Teme ....r	52 ?n	[illegible]	[illegible]
Temes ....r	4? 1?n	[illegible]	[illegible]

	Lat.	Lon.	Map.
Temesvar	t 45 45N	21 15E	18
Temirgoyevsk	t 45 8N	40 19E	19
Temiscaming-gue	t 47 20N	79 30W	27
Temiscouta	t 47 40N	68 40W	27
Tempelburg	t 53 34N	16 16E	17
Tempio	t 40 55N	9 7E	15
Temple	b 12 10s	143 10E	30
Templemore	t 52 48N	7 49W	10
Templique	t 39 40N	3 20W	14
Tenasserim Prov.	15 0N	98 40E	4
Tenasserim	t 12 0N	99 5E	4
Tenbury	t 52 18N	2 35W	8
Tenby	t 51 41N	4 41W	8
Tenda, Di	c 44 7N	7 35E	15
Tendelty	t 13 54N	28 15E	5
Tendre	mt 46 37N	6 19E	13
Tenedos	t 39 50N	26 5E	20
Tenedos	t 39 49N	26 3E	23
Teneriffe	t 28 15N	16 30W	6
Teng-chow	t 37 50N	120 50E	24
Tenginsk	t 44 15N	38 50E	19
Tengri Khan	mt 42 40N	80 30E	24
Tengri Nor	l 31 30N	90 0E	24
Tennessee	dist 35 52N	87 0W	28
Tennessee	r 37 0N	88 15W	28
Tensift	r 31 50N	8 20W	5
Tentaburger	mts 52 20N	8 0E	17
Teplitz	t 46 20N	15 20E	18
Ter	dist 43 0N	45 0E	19
Ter	r 42 2N	3 0E	14
Ter	r 42 10N	2 14E	14
Tera-wera	t 38 12N	176 30E	32
Teramo	t 42 38N	13 39E	15
Terceira	t 38 30N	27 10W	5
Terek, Old	r 43 55N	47 5E	19
Teresa, Ft.	t 33 59N	53 32W	7
Teresa, Sta.	t 0 45S	75 30W	7
Tergovisk	t 44 55N	25 25E	20
Terim	t 16 40N	49 25E	25
Terish	t 16 20N	49 20E	25
Termeh	t 41 10N	37 0E	23
Termination, Ld.	65 0N	91 30E	2
Termini	t 37 58N	13 41E	15
Terminos	t 18 30N	91 30W	6
Termoli	t 42 0N	15 0E	15
Termonbarry	t 53 45N	7 56W	10
Termonde	t 51 3N	4 5E	12
Terni	t 42 32N	12 36E	15
Terracina	t 41 16N	13 15E	15
Terranova	t 37 3N	14 17E	15
Terranova	g 40 57N	9 38E	15
Tershecz	t 35 0N	58 29E	22
Tersuans	t 46 41N	9 9E	13
Teruel	t 40 25N	1 2W	14
Teruel	dist 40 40N	0 50W	14
Tea	r 49 50N	93 30E	24
Teschen	t 49 43N	18 41E	18
Teshoo, Sombboo	t 29 15N	89 10E	24
Test	r 51 8N	1 25W	8
Testa	r 25 10N	89 45E	21
Teste de Buch, La	t 44 36N	1 10W	11
Testigos	t 11 20N	63 10E	29
Tetbury	t 51 39N	2 9W	8
Tete	t 16 5S	33 35E	5
Tetuan	t 35 34N	5 24W	5
Teufels-bracke	mt 46 39N	8 35E	13
Teuffelen	t 47 4N	7 12E	13
Teulada	c 38 51N	8 40E	15
Teverone	r 41 55N	13 5E	15
Teviot	r 55 28N	2 40W	9
Tewkesbury	t 52 0N	2 10W	8
Tewywys	b 46 10S	167 30E	32
Texana	t 29 8N	96 45W	28
Texas	dist 31 30N	96 30W	28
Texel	t 53 5N	4 50E	12
Texuco	t 19 33N	98 50W	6
Thados	t 40 45N	24 45E	20
Thame	t 51 46N	0 58W	8
Thames	r 51 43N	1 7W	8
Thames, Frith	36 20S	175 15E	32
Thanet	t 51 22N	1 20E	8
Thann	t 47 49N	7 10E	11
Tharthar, W.	r 34 40N	43 20E	23
Thaya	t 48 51N	15 17E	18
Thebes	t 38 20N	23 10E	20
Thebes	t 32 17N	35 23E	26
Thebes, Ruins	25 43N	32 40E	25
Theisholz	t 48 40N	20 0E	18
Thelsa	r 46 55N	20 5E	18
Thella	t 32 13N	35 30E	26
Thelsea	t 33 39N	36 40E	26
Thermodile Pass	45 57N	7 42E	13
Theresienstadt	t 50 25N	14 6E	18
Thermia	t 37 26N	24 26E	20
Thetford	t 52 25N	0 45E	8
Thian Shan	mts 43 0N	87 0E	24
Thiele	r 47 3N	7 8E	13
Thielt	t 51 0N	3 20E	12
Thiers	t 45 50N	3 37E	11
Thionville	t 49 20N	6 15E	11
Third Cataract	19 45N	30 16E	25
Thirsk	t 54 14N	1 19W	8
Thistle	t 35 0S	136 9E	31
Tholen	t 51 32N	4 14E	12
Tholenland	t 51 35N	4 8E	12
Thomar	t 39 36N	8 25W	14
Thomar, S.	t 0 20S	63 35W	7
Thomas, St.	t 42 47N	81 15W	27
Thomas, St.	t 46 59N	70 33W	27
Thomas, St.	t 0 20N	6 40E	5
Thomastown	t 52 31N	7 8W	10
Thome	c 22 0S	40 40W	7
Thompson	sd 45 10S	167 0E	32
Thompson	r 50 20N	121 30W	6
Thomson	r 25 0S	143 5E	30
Thonon	t 46 22N	6 29E	13
Thorda	46 30N	23 40E	18
Thorn	t 51 10N	5 49E	12
Thorn	t 53 2N	18 37E	17
Thorne	t 53 35N	0 57W	8
Thornhill	t 55 14N	3 48W	9
Thoue	r 47 0N	0 12W	11
Thourout	t 51 4N	3 7E	12
Three Buttes	mts 48 50N	111 10W	28
Three Cores	t 43 10N	4 32W	14
Three Kings	is 34 0S	174 0E	32
Three Points	c 4 48N	2 8W	5
Three Pts	c 47 10N	65 50W	7
Three Rivers	46 21N	72 34W	27
Thuin	t 50 21N	4 17E	12
Thun	t 46 45N	7 37E	13
Thur, or Little Desert	24 30N	70 0E	21
Thur	r 47 35N	8 45E	13
Thurgau	dist 47 34N	9 0E	13
Thuringer Wald	mts 50 45N	10 35E	17
Thurles	t 52 41N	7 47W	10
Thurso	t 58 35N	3 31W	9
Thurso, Wr.	r 58 20N	3 30W	9
Ti-a-usu	t 25 55N	123 56E	24
Tiang	t 39 40N	125 0E	24
Tiber	r 41 44N	12 10E	15
Tiberias	t 32 48N	35 34E	26
Tibeski	t 22 0N	18 0E	5
Tibet	dist 32 30N	90 0E	24
Tibneen Kalat	33 12N	35 25E	26
Tiboos	dist 20 0N	17 20E	5
Ticino	dist 46 15N	8 50E	15
Ticino	r 45 15N	8 55E	13
Ticonderoga	t 43 51N	73 30W	28
Tiefenhaston	t 46 38N	9 34E	13
Tiel	t 51 54N	5 26E	12
Tien-pak	t 21 50N	111 20E	24
Tien-sing	t 39 5N	117 0E	24
Tierra del Fuego	dist 54 0S	69 0W	7
Tiffin	t 41 4N	83 9W	28
Tiflis	t 41 39N	44 52E	19
Tiger	pt 16 45S	11 50E	5
Tigris	r 37 45N	40 50E	23
Tihree	t 24 45N	78 40E	21
Tilapa	t 16 10N	96 50W	6
Tilburg	t 51 34N	5 5E	12
Tilbury Fort	51 27N	0 22E	8
Till	r 55 40N	2 10W	9
Tilla-dow, Matte Atoll	6 45N	73 0E	21
Tilo	t 36 25N	27 25E	20
Tilsit	t 55 3N	21 54E	17
Timaleague	t 51 37N	8 48W	10
Timaru	t 44 24S	171 20E	32
Timbo	t 10 30N	10 50W	5
Timbuctoo	t 17 40N	3 5W	5
Timnath	t 31 45N	34 58E	26
Timnath Serah	t 32 0N	35 8E	26
Timor	t 9 0S	125 0E	4
Timakelly	t 52 59N	6 4W	10
Ting-choo	t 23 30N	117 2E	24
Tinnevelly	t 8 40N	77 42E	21
Tino	t 37 82N	25 11E	20
Tintagell	t 50 39N	4 45W	8
Tintellust	t 18 30N	8 50E	5
Tintern Abbey	51 42N	2 41W	8
Tinto Hills	55 35N	3 43W	9
Tinto	r 37 20N	6 35W	14
Tinto	r 15 10N	83 15W	6
Tioge	r 20 0N	22 52E	5
Tione	t 46 3N	10 44E	18
Tipperah	t 23 25N	91 15E	21
Tipperary	t 52 28N	8 9W	10
Tipperary	co 52 40N	7 55W	10
Tirana	t 41 18N	19 50E	20
Tiraspol	t 46 48N	20 30E	19
Tireboll	t 41 0N	38 52E	23
Tiree	t 29 50N	66 52E	22
Tiree	t 56 28N	6 55W	9
Tireh	t 36 4N	41E	23
Tirgsora	t 44 50N	26 5E	20
Tirlemont	t 50 48N	4 54E	12
Tirnovo	t 44 9N	25 31E	20
Tirzah	t 32 16N	35 17E	26
Tise Caugri	mts 32 0N	80 0E	21
Tishbe	t 32 23N	35 45E	26
Titel	t 45 18N	20 18E	18
Titicaca	t 16 0S	69 0W	7
Titihal	hd 43 40S	169 20E	32
Titlis	t 46 47N	8 27E	13
Titschein, Neut	49 36N	18 11E	18
Tiverton	t 50 54N	3 28W	8
Tivoli	t 41 59N	12 49E	15
Tixtlan	t 17 32N	99 20W	6
Tjeuk Meer	t 52 53N	5 49E	12
Tlemcen	t 34 45N	1 18W	5
Tobago	t 11 15N	60 40W	7
Tobercury	t 54 3N	8 44W	10
Tobermory	t 56 37N	6 5W	9
Tobique	r 46 55N	67 30E	27
Tobol	r 57 0N	67 0E	4
Tobolsk	t 58 0N	68 0E	4
Tobolsk	dist 66 0N	70 0E	4
Tocantins Rio	3 10S	49 30W	7
Tochma Su	r 38 28N	38 10E	23
Todi	t 42 46N	12 21E	15
Todiberg	t 46 48N	8 55E	13
Todnau	t 47 50N	7 56E	17
Todos os Santos, B. de	12 55S	38 30W	7
Toe	hd 51 28N	9 13W	10
Toghing	t 36 30N	87 0E	24
Togua	r 16 0N	87 30W	29
Tokaj, N.	t 48 7N	21 24E	18
Tokat	t 40 10N	36 50E	23
Tokomairiro	t 46 5S	170 0E	32
Tokomarua	b 38 8S	178 22E	32
Toksima	t 27 40N	129 0E	24
Tolago	b 38 20S	178 20E	32
Toledo	t 39 57N	4 0W	14
Tolima Pk.	4 53N	75 37W	7
Toll-po	t 63 45N	59 0E	19
Tolmein	t 46 10N	13 46E	18
Tolmezzo	t 46 24N	13 1E	15
Tolna	t 46 26N	18 50E	18
Tom Bowling	b 34 24S	173 0E	32
Tom	r 55 25N	85 0E	4
Tom Thumb	lag 34 25S	150 58E	31
Tombigby	r 33 22N	88 22W	28
Tombo	dist 13 20N	3 30W	5
Tomsk	t 56 0N	83 50E	4
Tonder	t 54 54N	9 5E	16
Tong-choo	t 34 50N	110 12E	24
Tong-hai, or Sea Eastern	29 0N	126 0E	24
Tong-tchang	t 36 22N	116 5E	24
Tong-tchouen	26 20N	103 35E	24
Tong-ting Hoo	l 29 20N	112 30E	24
Tongariro	mt 39 5S	175 40E	32
Tongern	t 50 47N	5 28E	12
Tongoy	t 30 19S	71 34W	7
Tongue	t 58 28N	4 24W	9
Tonnerre	t 47 49N	3 58E	11
Tonning	t 54 18N	8 56E	16
Tono	t 12 30S	70 20W	7
Tonquin	dist 20 30N	106 0E	4
Tonquin	g 20 30N	109 0E	4
Tönsberg	t 59 20N	10 3E	16
Tookatoo	mt 30 20N	67 30E	22
Tooma	t 35 56S	148 2E	31
Toon	t 34 4N	58 20E	22
Toongabudra	r 15 10N	76 10E	21
Toor	t 28 10N	38 40E	25
Toowoomba	r 27 30S	152 2E	31
Tor	b 50 25N	3 30W	8
Tor	b 45 13N	61 20W	27
Tor	b 35 5S	117 45E	30
Torchok	t 57 15N	35 0E	19
Tordesillas	t 41 30N	4 59W	14
Torefors	t 65 59N	22 39E	16
Torei	t 50 10N	116 20E	24
Torgau	t 51 34N	13 2E	17
Torquay	t 50 27N	3 34W	8
Torlesse	mt 43 22S	171 48E	32
Tornea	t 65 50N	24 10E	19
Tornea	t 65 50N	25 35E	16
Tornea	r 66 10N	24 0E	19
Tornea	r 67 21N	22 50E	16
Torneafors	t 67 21N	22 50E	16
Toro	t 41 38N	5 29W	14
Toro-usu	r 46 15N	125 15E	24
Torok, Sa Miklos	t 47 10N	20 23E	18
Toronto	t 43 39N	79 25W	27
Toropetz	t 56 25N	31 50E	19
Torpe	t 60 40N	8 48E	16
Torre Del Greco	t 40 47N	14 23E	15
Torreciela	t 42 18N	2 34W	14
Torrens	t 28 30S	138 0E	31
Torres, Novas	39 20N	8 30W	14
Torres Vedras	39 5N	9 18W	14
Torres	str 10 20S	142 30E	4
Torridge	r 50 53N	4 5W	8
Torridon	t 57 37N	5 50W	9
Torrita	t 43 13N	11 52E	15
Torsas	t 56 40N	14 30E	16
Tortoli	t 39 56N	9 40E	15
Tortuga	t 11 0N	65 20W	7
Tortuga	t 20 9N	72 48W	29
Tory	t 55 16N	8 14W	10
Tosa	c 32 25N	133 15E	24
Toscanella	t 42 24N	11 52E	15
Totis	t 47 30N	18 20E	18
Totness	t 50 25N	3 40W	8
Toto	t 40 30N	111 25E	24
Totoes	b 46 35S	168 50E	32
Tottori	t 35 35N	134 8E	24
Toukdona	t 58 50N	42 35E	19
Toul	t 48 40N	5 55E	11
Toulon	t 43 6N	5 58E	11
Toulouse	t 43 36N	1 28E	11
Tourcoin	t 50 42N	3 8E	11
Tourctskoe	t 62 25N	50 35E	19
Tournay	t 50 37N	3 23E	12
Tournon	t 45 4N	4 49E	11
Tours	t 47 21N	0 44E	11
Towcester	t 52 8N	0 59W	8
Towdeni	t 22 15N	5 30W	5
Towy	r 51 45N	4 23W	8
Towyn	t 52 35N	4 5W	8
Trabe, La	r 38 7S	147 12E	31
Trade Town	5 40N	9 58W	5
Trae	is 66 30N	12 0E	16
Trafalgar	c 36 12N	6 3W	14
Trajan's Wall	44 14N	28 25E	20
Tralee	t 52 16N	9 43W	10
Trame	r 47 13N	7 10E	13
Tramore	t 52 9N	7 9W	10
Tramore	b 52 8N	7 8W	10
Tranent	t 55 56N	2 58W	9
Trani	t 41 17N	16 28E	15
Tranquebar	t 11 5N	79 55E	21
Translune	t 50 0N	5 23E	12
Transval, Rep	24 0S	29 0E	4
Transylvania	dist 46 30N	24 0E	18
Transylvanian Alps	45 30N	25 0E	18
Trapani	t 38 3N	12 30E	15
Trappe, La	t 48 42N	0 32E	11
Trasimeno	l 43 7N	12 6E	15
Trau	t 43 32N	16 15E	18
Traun	r 48 12N	14 10E	18
Travancore	dist 9 0N	77 0E	21
Travemunde	t 53 58N	10 52E	17
Travers	t 46 55N	6 40E	13
Travnik	t 44 8N	17 41E	15
Trawenagh	b 54 53N	8 22W	10
Trebbin	t 52 13N	13 13E	17
Trebinye	t 42 42N	18 26E	20
Trebitoch	t 49 15N	15 55E	18
Trebizond	t 41 0N	39 45E	23
Trebizond	dist 40 40N	39 40E	23
Treig	t 56 47N	4 45W	9
Tregaron	t 52 13N	3 56W	8
Trembowla	t 49 20N	25 50E	18
Tremiti	is 42 8N	16 30E	15
Trent	r 46 3N	11 11E	18
Trent	r 53 0N	1 0W	8
Trent	r 44 20N	77 60W	27
Trenton	t 40 19N	74 37W	27
Treptow	t 54 3N	15 13E	17
Treptow	t 53 44N	13 15E	17
Tres, Marias	is 21 30N	106 30W	6
Tres, Montes	g 46 50S	75 0W	7
Treuenbrietzen	t 52 6N	12 51E	17
Treves	t 49 45N	6 38E	17
Treviso	t 45 39N	12 15E	15
Trevoux	t 46 5N	4 48E	11
Trial	b 30 50S	153 0E	30
Tricarico	t 40 35N	16 10E	15
Trichinopoly	t 10 50N	78 45E	21
Trichoor	t 10 33N	76 12E	21
Trient	t 46 3N	7 0E	13
Trier	t 49 45N	6 38E	17
Triest	t 45 39N	13 47E	18
Trieste	g 45 35N	13 31E	15
Trikala	t 39 33N	21 49E	20
Trim	t 53 33N	6 47W	10
Trincomalee	t 8 34N	81 14E	21
Tring	t 51 48N	0 38W	8
Trinidad	t 41 10N	124 0W	28
Trinidad	t 14 40N	64 30W	7
Trinidad	t [illegible]	61 15W	7
Trinity	t 56 15N	53 30W	37
Trinity	b 48 10N	52 10W	27
Trinity	b 16 35S	145 30E	30
Trinity	t 31 6N	95 15W	28
Trinity, Land	64 0S	60 0W	2
Trinity	r 31 22N	95 50W	28
Tripassoor	t 13 5N	79 55E	21
Tripoli	t 33 0N	13 15E	5
Tripoli	dist 31 0N	16 0E	5
Tripoli	t 34 26N	35 50E	23
Tripolitza	t 37 30N	22 23E	20
Tris Maden	t 37 12N	32 30E	23
Tritthorn	mt [illegible]	8 35E	13
Trivaloor	t [illegible]	79 45E	21

[illegible]

Uzes......f 44 1E 4 27E 11
Uzeshaia......f 47 1E 8 52E 13

V

Vaagen, E......f 62 [illegible] 14 5E 16
Vaagen, W......f 62 1N 15 20E 16
Vaags......f 62 [illegible] 5 [illegible] 16
Vaags......fd 62 [illegible] 17 [illegible] 16
Vaal......r [illegible] 24 45E 5
Vache, La......f 18 4N 73 40W 29
Vaisarch......str 63 [illegible] 60 30E 19
Vajda Hunyad
......f 45 47N 22 54E 18
Vakh......r 61 [illegible] 81 [illegible] 4
Vaaiz......dist 40 1N 7 30E 13
Vaidai Hills......57 [illegible] 31 [illegible] 19
Val leras......f 42 4N 5 24W 14
Valdevenas......f [illegible] 5 26W 14
Valdivia......f 39 [illegible] 73 23W 7
Valencay......f 47 [illegible] 1 36E 11
Valence......f 44 54N 4 54E 11
Valencia......f 1 1N 68 10W 7
Valencia......dist [illegible] 0 50W 14
Valenciennes......f 50 2N 3 35E 11
Valentin......f 45 7N 26 5E 20
Valentia......har 51 [illegible] 10 18W 10

[illegible]

Vezelay......f 47 [illegible] [illegible] 11
Vendee......dep 46 40N 1 [illegible] 11
Vendien......f 57 [illegible] 25 [illegible] [illegible]
Vendome......f 47 49N 1 [illegible] 11
Vendreil......f 41 16N 1 [illegible] 14
Vendres, Port f 42 [illegible] 3 [illegible] 11
Venezuela......g 11 [illegible] 71 [illegible] 7
Venice......g 45 [illegible] 12 [illegible] 15
Venice......f 45 25N 12 [illegible] 15
Venice......dist 45 [illegible] 12 [illegible] 15
Venlo......f 51 22N 6 [illegible] 17
Venoge......r 46 [illegible] 6 [illegible] 18
Venosa......f 40 57N 15 [illegible] 15
Ventimiglia......f 43 46N 7 [illegible] 15
Ventnor......f 50 [illegible] 1 [illegible] 9
Ventuari......r 4 [illegible] 67 [illegible] 7
Venue, Ben.mt 56 14N 4 [illegible] 9
Vera Cruz......f 19 15N 96 [illegible] 8
Verbas......r 44 50N 17 [illegible] 13
Vercelli......f 45 [illegible] 8 [illegible] 15
Vercheres......f 45 46N 73 [illegible] 2
Verde......c 14 [illegible] 17 [illegible] 5
Verden......f 52 50N 9 15E 17
Verderburg......f 47 [illegible] 16 [illegible] 16
Verdon......r 43 42N 6 [illegible] 11
Verdun......f 43 51N 1 14E 11
Verdun......f 49 9N 5 24E 11
Verdun......f 46 52N 5 [illegible] 11
Vergoletto......f 46 15N [illegible] 15
Vergoraz......f 43 17N 17 [illegible] 20
Verkhnei, Kolimsk......f 66 [illegible] 151 [illegible] 4
Verkholansk......f 67 [illegible] 133 [illegible] 4
Verkholaskoi f 60 [illegible] 47 [illegible] 19
Verkhoturie......f 58 53N 61 [illegible] 19
Verknei Uralsk......f 53 50N 59 [illegible] 19
Vermejo......r 25 [illegible] [illegible] 7

	Lat.	Lon.	Map.
Vermont..dist	44 0n	72 45w	28
Vernayaz....t	46 7n	7 3e	13
Vernon ....dist	31 0s	152 20e	31
Verona.....t	45 27n	10 59e	18
Verrieres, Les t	46 54n	6 28e	11
Versailles.....t	48 49n	2 10e	11
Verschitz....t	45 6n	21 20e	18
Versoy .....t	46 17n	6 10e	13
Verviers.....t	50 36n	5 53e	12
Vervins.....t	49 51n	3 58e	11
Vesoul.....t	47 38n	6 14e	11
Vesprun.....t	47 5n	17 55e	18
Vesuvius....mt	40 50n	14 57e	15
Vevay .....t	38 45n	85 3w	28
Vevey.....t	46 27n	6 50e	13
Vex..... t	46 12n	7 24e	13
Vezdekhast ...t	34 24n	52 18e	22
Vezere.....r	44 55n	1 0e	11
Vianden .....t	49 56n	6 11e	12
Vianen .....t	52 0n	5 5e	12
Viareggio ....t	43 53n	10 17e	15
Viatka .....t	58 30n	49 59e	19
Viatka.....r	56 0n	51 25e	19
Viazma.....t	55 15n	34 10e	19
Viborg .....t	56 27n	9 23e	16
Viborg ....dist	56 29n	9 30e	16
Viborg .....t	60 40n	28 50e	19
Vicenza....dist	45 35n	11 35e	15
Vich.....t	46 26n	6 15e	13
Vichada.....r	4 55n	69 0w	7
Vichy.....t	46 7n	3 28e	11
Vicksburg ....t	32 23n	90 55w	28
Vico.....t	42 10n	8 29e	11
Vicosa, Va ...t	3 35s	41 0w	7
Victor.....mt	31 50n	139 43e	31
Victoria.....t	48 30n	123 30w	6
Victoria .....t	23 58n	99 23w	6
Victoria .....t	20 20n	40 20w	7
Victoria....dist	31 15s	116 40e	30
Victoria .....t	11 18s	132 13e	30
Victoria Falls.	17 55s	25 52e	5
Victoria Land.	69 40s	107 0w	6
Victoria Nyanza l	1 0s	33 20e	5
Victoria.....r	24 40n	144 15e	30
Victoria .....r	15 50n	136 0e	30
Victoria....str	60 0n	100 0w	6
Vid .....r	43 15n	24 5e	20
Viedma.....l	49 0s	72 50w	7
Vienna.....t	48 12n	16 21e	18
Vienna.....t	42 42n	80 49w	27
Vienne .....t	45 30n	4 50e	11
Vienne ....dep	46 29n	0 30e	11
Vienne, Haute dep	46 50n	1 10e	11
Vienne .....r	47 0n	0 30e	11
Viersen.....t	51 15n	6 23e	17
Vierzon.....t	47 12n	2 2e	11
Viesch.....t	46 26n	8 10e	13
Viesti .....t	41 52n	16 11e	15
Vigevano....t	45 18n	8 51e	15
Vigten .....is	65 0n	11 10e	16
Vilaine .....r	47 45n	1 46w	11
Vilelka.....t	54 35n	27 0e	19
Villini .....r	63 15n	123 0e	4
Villa Boa, or Goyaz ..... t	16 0s	50 30w	7
Villa do Conde t	41 24n	8 36w	14
Villa Joyosa ..t	38 31n	0 10w	14
Villa Real.....t	41 27n	7 45w	14
Villa Real de la Concepcion.....t	23 20s	57 15w	7
Villa Rica....t	25 46s	56 34w	7
Villa Rica, Vol mt	39 0s	71 30w	7
Villach.....t	46 36n	13 51e	18
Villafranca...t	43 42n	7 19e	11
Villafranca...t	38 32n	6 20w	14
Villafranca...t	42 37n	6 54w	14
Villafranco ..t	45 26n	10 50e	15
Villalba.....t	42 44n	4 52w	14
Villano.....c	43 11n	9 10w	14
Villanueva....t	42 10n	1 40e	14
Villanueva....t	41 59n	5 24w	14
Villapando...t	41 52n	5 22w	14
Villarrolledo..t	39 18n	2 39w	14
Villefort.....t	44 28n	3 57e	11
Villefranche..t	43 26n	1 46e	11
Villefranche..t	46 0n	4 42e	11
Villefranche..t	42 34n	2 19e	11
Villefranche..t	44 20n	2 2e	11
Villeneuve....t	44 24n	0 45e	11
Villeneuve....t	46 21n	6 55e	13
Villiers....dist	38 0n	142 25e	31
Villingen.....t	48 3n	8 27e	17
Vilna.....dist	54 30n	26 0e	19
Vilna .....t	54 45n	25 20e	19
Vila, Gr.....r	48 38n	12 50e	17
Vila, Kl.....r	48 27n	12 10e	17
Vilharubia....t	39 0n	3 35w	14
Vilvorde .....t	50 56n	4 26e	12
Vimaros .....t	40 29n	0 29e	14
Vincennes ...t	38 45n	87 30w	28
Vincent, S ...c	37 3n	9 0w	14
Vincent, S. dist	35 10s	150 20e	31
Vincent, S.....c	21 45n	43 15e	5
Vincent, St. is	13 27n	61 8w	29
Vindau.....t	57 25n	21 30e	19
Vindel .....r	64 50n	19 0e	16
Vindhya....mts	22 50n	76 0e	21
Vinegar Hill..	52 30n	6 33w	10
Vinga .....t	46 0n	21 14e	18
Vingo .....sd	57 40n	11 50e	16
Vingorla.....t	15 52n	73 40e	21
Vinkovcze.....t	45 22n	18 50e	18
Violet Ponds...	36 30s	115 40e	31
Viro.....t	48 50n	0 51w	11
Virgen .....r	35 50n	114 25w	28
Virgin, Gorda.	18 30n	64 24w	29
Virginia.....t	45 40n	110 15w	27
Virginia.....c	53 50n	7 5w	10
Virginia....dist	37 45n	79 15w	28
Virgins c	52 15n	68 20w	7
Virton .....t	49 34n	5 53e	12
Visa .....t	41 34n	27 44e	20
Visdal .....t	62 42n	8 3e	16
Vise .....t	50 45n	5 41e	12
Vishedrina ...t	43 38n	23 40e	20
Vishegrad ....t	43 39n	19 15e	20
Vishina .....t	44 29n	25 21e	20
Vishnooprag..t	30 32n	79 35e	21
Visk .....t	48 1n	23 25e	18
Viso .....mt	44 39n	7 5e	15
Visp .....t	46 17n	7 53e	13
Visp .....r	46 15n	7 52e	13
Vistula .....r	53 45n	18 50e	18
Vitebsk .... dist	56 0n	29 0e	19
Vitebsk .....t	55 15n	30 8e	19
Viterbo .....t	42 24n	12 6e	15
Vitim .....r	57 0n	114 0e	4
Vitimskaia....t	59 25n	112 25e	4
Vito, St.....c	38 14n	12 45e	15
Vitre.....t	48 6n	1 11w	11
Vitry, sur Marne	48 40n	4 39e	11
Vittoria.....t	42 53n	2 37w	14
Vivel .....t	39 55n	0 36w	14
Vivero .....t	43 37n	7 31w	14
Vivonne.....b	36 0s	137 15e	31
Vizagapatam.t	18 42n	83 20e	21
Vizianagram.t	18 8n	83 30e	21
Vlaardingen..t	51 54n	4 22e	12
Vladimir ..dist	56 30n	40 0e	19
Vladimir .....t	50 52n	24 30e	19
Vladimir .....t	56 12n	40 15e	19
Vladimirovka.t	48 18n	46 2e	19
Vlieland .....t	53 17n	5 0e	12
Vodena .....t	40 48n	22 5e	20
Vogels.....mts	50 30n	9 20e	17
Voghera .....t	44 59n	8 59e	15
Voirlich, Ben mt	56 17n	4 44w	9
Voiron.....t	45 20n	5 40e	11
Voitsberg ....t	47 1n	15 10e	18
Volcano.....is	24 30n	141 0e	4
Volga .....r	46 20n	48 20e	19
Volgojon .....t	64 40n	16 40e	16
Volhynia ..dist	51 0n	27 0e	19
Vollenhoven..t	52 40n	5 58e	12
Volo .....t	39 22n	22 57e	20
Volo .....g	39 15n	23 0e	20
Vologda .....t	61 30n	50 0e	19
Vologda .....t	59 20n	40 0e	19
Volsk .....t	52 8n	47 22e	19
Voltaire c	14 30n	125 45e	30
Volterra .....t	43 24n	10 47e	15
Voltri .....t	44 26n	8 44e	15
Volturara ....t	41 31n	15 0e	15
Volturno .... r	41 8n	14 10e	15
Vona c	41 8n	37 48e	23
Vonitza .....t	38 54n	20 54e	20
Voorne ....dist	51 53n	4 10e	12
Vorder Rhein.	46 46n	9 5e	13
Vormen .....r	61 5n	10 30e	16
Vorona .....r	52 0n	42 30e	19
Voronej....dist	51 0n	39 30e	19
Voronej .....t	51 45n	39 22e	19
Vosges .....mts	48 9n	6 20e	11
Vosges .....mts	48 10n	7 5e	11
Voshe l	60 40n	39 0e	19
Vostitza .....t	38 15n	22 5e	20
Votinsk .....t	57 2n	53 40e	19
Vouga .....t	40 40n	8 25w	14
Vouria .....t	38 21n	26 44e	23
Vouziers.....t	49 22n	4 45e	11
Voyussa .....r	40 30n	19 45e	20
Vrakhori .....t	38 37n	21 29e	20
Vranya .....t	42 27n	22 8e	20
Vreden .....t	52 2n	6 50e	19
Vukovar .....t	45 20n	19 1e	18
Vulcano.....t	38 24n	14 56e	15
Vulkany.... mt	45 19n	28 20e	19
Vuolerim .....t	66 22n	20 42e	16
Vygay .....r	9 40n	78 30e	21
W			
Waag.....r	48 0n	18 0e	18
Waal .....r	51 54n	5 40e	17
Wabash .....r	38 7n	88 5w	28
Wadan .....t	20 40n	11 0w	5
Wadenschwyl t	47 13n	8 39e	13
Wadowice ....t	49 51n	19 29e	18
Wadsö .....t	70 10n	29 40e	16
Wadstena.....t	58 28n	14 52e	16
Waelde .....t	51 25n	5 0e	12
Wafra, El.....t	29 8n	46 5e	25
Wageningen..t	51 57n	5 40e	12
Wager .....r	65 30n	90 0w	6
Wagga Wagga t	34 54s	147 5e	31
Wagram.....t	48 17n	16 35e	18
Wahnapitaeping .....t	46 44n	80 45w	27
Wai-apu .....r	37 46s	178 25e	32
Wai-pa-tiki ..r	40 12s	175 10e	32
Waiau .....r	46 0s	167 40w	32
Waidhofen ...t	48 49n	15 17e	18
Waihao .....r	44 48s	171 5e	32
Waiho, or Thames.....r	37 30s	175 40e	32
Waihola .....t	46 0s	170 14e	32
Waikana .....t	40 50s	175 3e	32
Waikana.....pt	37 40s	177 46e	32
Waikara .....t	38 40s	177 12e	32
Waikato .....r	37 50s	175 30e	32
Waikouati ....t	45 35s	170 50e	32
Waimate .....t	35 15s	173 52e	32
Waimate .....t	39 33s	174 4e	32
Wain, Gungar	19 50n	79 55e	21
Wainfleet....t	53 7n	0 15e	8
Waini .....r	8 25n	59 32w	29
Waipapa.....pt	46 40s	169 0e	32
Wairakaraka t	40 1s	175 8e	32
Wairarapa....t	41 15s	175 20e	32
Wairarapa Val	41 10s	175 40e	32
Wairau .....r	41 30s	173 30e	32
Wairoa .....t	39 8s	177 20e	32
Wairoa .....r	37 0s	175 5e	32
Wairoa .....r	38 55s	177 30e	32
Waitahuma...r	46 0s	170 10e	32
Waitangi .....r	44 55s	171 0e	32
Waitototara...r	39 48s	174 40e	32
Wajunga .....t	21 30n	21 30e	5
Wakanui c	41 32s	175 26e	32
Wakasa .....b	35 50n	135 30e	24
Wakefield.....t	53 40n	1 29w	8
Walcheren dist	51 32n	3 35e	12
Walcourt .....t	50 14n	4 26e	12
Waldeck.....t	51 13n	9 4e	17
Waldenburg ..t	47 23n	7 44e	13
Waldsee .....t	47 55n	9 46e	17
Waldshut.....t	47 37n	8 12e	17
Walfisch .....b	22 40s	14 15e	5
Waljeers .....t	34 1s	144 36e	51
Walker .....is	5 0s	149 30w	2
Walkers .....t	38 40n	118 40w	28
Walla Walla..t	46 10n	118 15w	28
Wallace....dist	36 20s	148 40e	31
Wallarloo ....t	33 53s	137 30e	31
Wallenstatt...t	47 7n	9 18e	13
Wallenstatter See	47 7n	9 10e	13
Wallis.....t	32 15s	152 30e	31
Walney .....t	54 5n	3 15w	8
Walpasiksa...r	13 7n	83 50w	29
Walsall .....t	52 35n	1 59w	8
Walsham, N..t	52 49n	1 22e	8
Walsingham.c	65 55n	61 20w	6
Walsrode ....t	52 52n	9 37e	17
Waltham Abbey	51 36n	0 1w	8
Walton, le Soken.....t	51 51n	1 15e	8
Wan-choo....t	28 0n	120 40e	24
Wanaka .....t	44 40s	169 0e	32
Wanderer, Ra mts	37 0s	149 20e	31
Wandipoor...r	27 35n	90 0e	21
Wanga, Bazar t	24 38n	69 15e	21
Wangalhu....t	40 30n	176 40e	32
Wanganui Aar	40 35s	172 38e	32
Wanganui....r	39 10s	175 8e	32
Wanganui....r	43 12s	170 30e	32
Wangari ..Aar	35 48s	174 30e	32
Wangaroa Aar	34 54s	173 50e	32
Wangaruru Aar	35 20s	174 25e	32
Wangen.....t	47 13n	7 39e	13
Wannon .....r	37 32s	141 30e	31
Wantage .... t	51 36n	1 24e	8
Wapisiana... t	3 12n	59 1w	29
Wara .....t	14 30n	20 50e	5
Warasdin.....t	46 18n	16 25e	18
Warasdine.mts	45 40n	17 20e	18
Warawina ....t	30 58n	138 56e	31
Warberg .....t	57 9n	12 19e	16
Ware .....t	51 49n	0 2w	8
Warea.....t	39 25n	173 15e	32
Warego ...dist	29 30n	143 30e	31
Wareham.....t	50 41n	2 5w	8
Waremme....t	50 42n	5 14e	12
Warendorf ...t	51 56n	8 0e	17
Wargla.....t	32 10n	4 50e	5
Warisoux ....t	50 32n	4 51e	12
Warminster ..t	51 12n	2 10w	8
Warnambool..t	38 20s	142 30e	31
Warnoton.....t	50 44n	2 56e	12
Warning....mt	38 23s	153 18e	31
Warnou .....r	53 55n	12 8e	17
Warra.....t	31 39s	150 41e	31
Warree.....t	5 30s	5 40e	5
Warrego.....r	28 0s	145 22e	31
Warrenspoint	54 6n	6 15w	10
Warrialda ....t	29 35s	150 33e	31
Warrington ..t	53 24n	2 36w	10
Warsaw .....t	52 15n	21 2e	19
Warsaw .....t	40 23n	91 25w	28
Warta .....r	51 30n	18 52e	17
Warta .....r	52 40n	16 40e	17
Wartenburg ..t	53 50n	20 41e	17
Warwick ....co	52 20n	1 35w	8
Warwick .....t	52 16n	1 34w	8
Warwick .....t	50 48n	3 2e	12
Warwick .....t	28 18s	151 58e	30
Warwick .....t	33 50s	148 50e	31
Wasen .....t	46 42n	8 34e	13
Wasen .....t	47 2n	7 48e	13
Waset, Haiel..t	31 45n	46 6e	23
Wash, The	53 0n	0 22e	8
Washademoak r	54 50n	66 0w	27
Washatl ...mts	27 25n	64 0e	22
Washington...t	38 54n	76 55w	28
Washington...t	30 17n	96 17w	28
Washington ..t	33 44n	93 39w	28
Washington dist	48 20n	118 0w	28
Washita .....r	33 52n	99 0w	28
Washita .....t	34 20n	96 55w	28
Washita .....r	31 23n	91 52w	28
Wasserburg...t	48 3n	12 14w	17
Wastergarn ..t	57 30n	18 20w	16
Watchet .....t	51 10n	3 19w	8
Waterford.....t	52 15n	7 7w	10
Waterford ..co	52 12n	7 30w	10
Waterford Aar	52 10n	6 57w	10
Waterloo .....t	50 44n	4 24w	12
Waterloo .....t	45 21n	72 33w	27
Watford .....t	51 40n	0 23w	8
Watikan ....pt	39 48n	174 30e	32
Watten .....t	58 28n	3 19w	9
Wattenwyl ...t	46 46n	7 30e	13
Watwyl .....t	47 18n	9 4e	1
Wavency ....r	52 24n	1 15e	8
Wavre .....t	50 44n	4 36e	12
Wawa .....t	9 52n	4 10e	5
Waxholm .....t	59 28n	18 20e	16
Wayne, Fort...	41 7n	85 15w	28
Wear.....r	54 55n	1 25w	8
Weather ....pt	47 3n	167 35e	32
Weaver .....r	53 17n	2 40w	8
Wedge .....t	26 25n	36 35e	25
Wednesbury..t	52 33n	2 3w	8
Weenisk .....r	55 25n	87 0w	6
Weert .....t	51 15n	5 43e	12
Weeshana....t	34 5n	69 0e	22
Weesp .....t	52 18n	5 3e	12
Weggis .....t	47 2n	8 26e	13
Wehlau .....t	54 36n	21 14e	17
Weiden .....t	49 40n	12 10e	17
Weiler, Ob....t	48 39n	8 35e	17
Weilheim ....t	47 50n	11 10e	17
Weimar .....t	50 50n	11 19e	17
Weinfelden ..t	47 33n	9 6e	13
Weissenfells. t	51 12n	11 58e	17
Weissenstein. t	47 15n	7 30e	13
Weisshorn...mt	46 5n	7 42e	13
Weisskirchen t	49 38n	17 46e	18
Weisskirchen t	44 54n	21 39e	18
Weissstannen. t	46 59n	9 20e	13
Welch Pool ..t	52 39n	3 9w	8
Weld .....mt	41 42s	173 45e	32
Welland ...dist	42 56n	79 11w	27
Welland ...can	43 12n	79 17w	27
Welland .....r	52 41n	0 10w	8
Wellesley..dist	5 10s	100 20e	4
Wellesley ..dist	36 50s	149 10e	31
Welling Grove	29 48s	151 22e	31
Wellingborough ....t	52 19n	0 40w	8
Wellington...t	52 42n	2 32w	8
Wellington...t	50 53n	3 13w	8
Wellington dist	40 0s	175 30e	32
Wellington...t	35 20s	189 28e	31
Wellington...t	41 17s	174 50e	32
Wellington..t	32 35s	149 0e	31
Wellington dist	32 0n	147 0e	31
Wellington dist	32 55s	149 30e	31
Wellington...t	48 50n	74 50w	7
Wellington...t	38 5s	147 19e	31
Wells .....t	52 57n	0 51e	8
Wells .....t	51 13n	2 38w	8
Wels .....t	48 10n	14 2e	18
Welshpool ...t	38 40n	146 15e	31
Wemyss Bay .	55 53n	4 53w	9
Wenek .....t	41 7n	40 48e	23
Wenersborg..t	58 22n	12 22e	16

	Lat.	Lon.	Map.
Wennern	t 59 0s	13 20E	16
Wensum	r 52 43s	1 2E	8
Wentworth	dist 34 6s	141 4E	31
Wentworth	cr 16 35s	138 0E	30
Werdenberg	t 47 10s	9 10E	13
Werdli	t 34 30s	40 58E	23
Werra	r 51 17s	9 55E	17
Wertach	r 48 15s	10 48E	17
Wesel	t 51 39s	6 36E	17
Wesen	t 47 8s	9 4E	13
Weser	r 53 35s	8 25E	17
Wesely	t 48 56s	17 25E	18
West	r 45 52s	166 34E	32
West	fd 67 40s	13 0E	16
Westmeath	co 53 30s	7 30w	10
West	pt 49 55s	64 30w	27
Westbury	t 51 16s	2 10w	8
Westeras	t 59 41s	16 32E	16
Western Port	38 20s	145 20E	31
Westervik	t 57 48s	16 40E	16
Westmoreland	dist 33 50s	150 10E	31
Westmoreland	co 54 30s	2 40w	8
Weston super-Mare	51 21s	2 59w	8
Westphalia	co 51 45s	8 0E	17
Westport	t 53 48s	9 31w	10
Westra Firth	59 13s	3 5w	9
Westra	t 59 17s	3 0w	9
Wetherby	t 53 56s	1 22w	8
Wetter	t 58 20s	14 40E	16
Wetteren	t 51 1s	3 54E	12
Wetslar	t 50 34s	8 29E	17
Wexford	co 52 25s	6 35w	10
Wexford	t 52 20s	6 28w	10
Wexford	har 52 20s	6 23w	10
Wexio	t 56 50s	14 40E	16
Wey	r 51 15s	0 35w	8
Weymouth	t 50 36s	2 26w	8
Weymouth	t 44 25s	66 2w	27
Weymouth	b 12 30s	153 15E	30
Whaingaroa	har 37 45s	174 53E	32
Whakatane	r 37 55s	177 0E	32
Whale, Grt	r 55 25s	77 0w	6
Whale	r 55 45s	77 55w	6
Whaler's Home	pt 45 25s	170 58E	32
Whangari	mt 38 32s	178 12E	32
Wharfe	r 53 55s	1 30w	8
Wheeling	t 40 15s	80 38w	28
Whel-chow	t 29 45s	118 30E	24
When-ho	r 39 20s	116 30E	24
Wherniside	mt 54 10s	1 58w	8
Whiddy	t 51 41s	9 31w	10
Whitby	t 54 29s	0 35w	8
Whitby	t 43 52s	78 59w	27
Whitchurch	t 51 14s	1 18w	8
White	b 50 0s	56 30w	27
White	dist 31 0s	149 30E	31
White	t 37 30s	177 10E	32
White Koroa	r 46 40s	21 0E	18
White	mts 44 25s	71 20w	28
White	r 35 0s	91 28w	28
White	r 43 26s	86 15w	28
White Sea	64 0s	40 0E	19
Whiteadder	r 55 58s	2 17w	9
Whitehaven	t 54 34s	3 35w	8
Whitehorn	t 54 44s	4 25w	9
Whiten	hd 50 35s	4 34w	9
Whitfield	t 31 15s	115 57E	30
Whitman	t 32 45s	95 15w	28
Whittlesea Mere	t 52 30s	0 11w	8
Whydak	t 6 0s	2 0E	5
Wichita	r 34 0s	96 20w	28
Wick	t 58 26s	3 5w	9
Wicklow	t 52 59s	6 2w	10
Wicklow	co 52 58s	6 25w	10
Wicklow Hd	52 58s	6 0w	10
Widan	t 17 50s	41 50E	25
Widin	t 43 59s	22 53E	20
Wiedlesbach	t 47 15s	7 39E	13
Wieliczka	t 50 0s	20 6E	18
Wieringen	t 52 55s	5 0E	12
Wiesbaden	t 50 4s	8 15E	17
Wiesen	t 46 42s	9 42E	13
Wigan	t 53 32s	2 38w	8
Wigger	r 47 5s	7 57E	13
Wight	t 50 40s	1 18w	8
Wigton	t 54 50s	3 9w	8
Wigton	t 54 52s	4 27w	9
Wigton	co 55 0s	4 45w	9
Wigton	b 54 45s	4 15w	9
Wilberforce	t 33 30s	150 55w	31
Wilberforce	c 11 50s	136 40w	31
Wildhaus	t 47 12s	9 20w	13
Wiles	c 34 55s	135 40w	31
Wilkeshoro	t 36 12s	80 53w	28
Wilkis	cr 29 4s	142 31E	31
Willebroek	t 51 4s	4 22E	12
Willemstad	t 51 42s	4 27E	12
Willenburg	t 53 24s	20 55E	17
William	mt 37 14s	142 28E	31
William	r 32 20s	151 42E	31
Williamsburg	t 33 2s	116 39E	30
Williamsport	t 41 19s	77 0w	28
Williamstown	t 37 52s	144 40E	31
Willisau	t 47 7s	7 59E	13
Willoughby	c 35 54s	138 15E	31
Wills, Ft	t 27 35s	141 5E	31
Willunga	t 35 15s	138 35E	31
Wilmington	t 34 18s	77 52w	8
Wilson	prom 39 8s	146 25E	31
Wilson	r 31 15s	152 40E	31
Wilton	t 51 5s	1 51w	8
Wilts	co 51 20s	1 53w	8
Wiltz	t 49 58s	5 56E	12
Wimmera	dist 36 0s	142 0E	31
Wincham	t 31 51s	152 20E	31
Winchelsea	t 50 55s	0 43E	8
Winchester	t 51 4s	1 19w	8
Wind, R. Chain	mts 42 40s	109 30w	28
Windermere	t 34 22s	2 56w	8
Windeyer	dist 33 0s	141 28E	31
Windeyer	mt 24 30s	146 26E	31
Windischgersten	t 47 41s	14 20E	18
Windischgrätz	t 46 30s	15 6E	18
Windrush	r 51 48s	1 35w	8
Windsor	t 51 30s	0 35w	8
Windsor	t 42 21s	83 2w	27
Wind-sor	t 45 0s	64 10w	27
Windsor	t 33 34s	150 52E	31
Windsor	pt 46 12s	106 42E	32
Windward	ch 18 0s	75 0w	29
Winetzka	t 49 15s	28 25E	19
Winnepagosses	t 54 10s	97 10w	6
Winschoten	t 53 6s	7 4E	12
Winterthur	t 47 30s	8 43E	13
Winyard	dist 35 20s	147 40E	31
Wirdum	t 53 19s	6 47E	12
Wirksworth	t 53 5s	1 35w	6
Wirsitz	t 53 10s	17 17E	18
Wisbeach	t 52 39s	0 10E	8
Wisby	t 57 46s	18 20E	16
Wisconsin	dist 44 45s	90 30w	28
Wisconsin	r 43 22s	89 45w	28
Wishaw	t 55 46s	3 57w	9
Wisloka	r 50 10s	21 35E	18
Wismar	t 53 54s	11 27E	17
Witham	t 51 48s	0 39E	8
Withernsea	t 53 44s	0 3E	8
Witney	t 51 47s	1 28w	8
Wittenberg	t 51 52s	12 41E	17
Wittenberge	t 53 0s	11 44E	17
Wittingau	t 49 0s	14 45E	18
Wittingen	t 52 44s	10 45E	17
Wittstock	t 53 10s	10 30E	17
Wiwiki	c 35 8s	174 10E	32
Woburn	t 52 0s	0 36w	8
Woendrecht	t 51 26s	4 19E	12
Woerden	t 52 5s	4 54E	12
Wógodoghó	t 11 15s	0 20w	5
Wolfe	t 44 10s	76 22w	28
Wolfenbüttel	t 52 9s	10 32E	17
Wolgast	t 54 4s	13 46E	17
Wollaston	t 58 0s	104 0w	6
Wollaston, Land	69 20s	110 0w	6
Wollin	t 53 51s	14 34E	17
Wollomba	r 32 8s	152 25E	31
Wolmar	t 57 30s	25 30E	19
Wolverhampton	t 52 35s	2 8w	8
Wolverthem	t 50 50s	4 19E	12
Woo-ting	t 37 40s	117 30E	24
Woodbridge	t 52 6s	1 18E	8
Woods, Lake of the	49 35s	95 0w	28
Woodstock	t 51 52s	1 20w	8
Woodstock	t 43 10s	80 50w	27
Woodstock	t 46 5s	67 40w	27
Wooler	t 55 32s	2 0w	8
Woolsthorpe	t 38 10s	142 30E	31
Woolwich	t 51 30s	0 4E	8
Worb	t 46 55s	7 33E	13
Worcester	t 52 12s	2 14w	8
Worcester	t 42 20s	71 40w	28
Worcester	co 52 10s	2 15w	8
Workington	t 54 39s	3 33w	9
Worksop	t 53 18s	1 6w	8
Workum	t 52 59s	5 28E	12
Worms	t 49 38s	8 21E	17
Worms	hd 51 34s	4 19w	8
Worthing	t 50 48s	0 22w	8
Worungull	t 18 0s	79 40E	21
Wotton-under-Edge	t 51 39s	2 21w	8
Woudrichem	t 51 50s	5 0E	12
Wrath	r 58 32s	5 0w	9
Wreck	b 35 10s	150 38E	31
Wreschen	t 52 19s	17 35E	17
Wrexham	t 53 3s	2 59w	8
Wudd	t 27 18s	66 30E	22
Wukari	t 7 52s	9 50E	5
Wurda	r 20 20s	78 40E	21
Würm	t 47 55s	11 20E	17
Würtemberg	dist 48 40s	9 20E	17
Wurzburg	t 49 46s	9 57E	17
Wurzen	t 51 23s	12 43E	17
Wusravee	t 21 25s	73 10E	21
Wycombe, High	t 51 38s	0 44w	8
Wye	r 51 43s	2 40w	8
Wyk	t 50 51s	5 41E	12
Wyl	t 47 28s	9 2E	13
Wylen	t 46 44s	8 36E	13
Wymondham	t 52 34s	1 7E	8
Wyoming State	43 0s	117 6w	28
Wyraghur	t 20 25s	80 8E	21
Wyre	bar 53 53s	2 58w	8
Wyvis, Ben	mt 57 40s	4 35w	9

X

Xeres, or Jerez	t 36 42s	6 7w	14
Xingu	r 5 10s	53 30w	7
Xuila Taliaba	t 1 50s	125 0E	4

Y

Ya-choo	t 30 5s	103 20E	24
Yablonoi	mts 55 0s	126 0E	4
Yabrin	t 22 30s	48 0E	25
Yagodina	t 44 0s	21 15E	20
Yakoba	t 10 20s	9 30E	5
Yakutsk	t 61 40s	130 20E	4
Yakutsk	dist 64 0s	125 0E	4
Yalbret	t 34 12s	149 50E	31
Yalobatch	t 38 20s	31 17E	23
Yalong Kiang	r 27 30s	102 20E	24
Yalping Nor	mt 61 15s	59 0E	19
Yalu	r 39 40s	124 20E	24
Yamaska	t 46 2s	72 51w	27
Yampa, or Bear	r 40 35s	108 0w	28
Yampol	t 48 15s	28 32E	19
Yana	r 69 0s	135 0E	4
Yanco	cr 35 8s	145 8E	31
Yang-choo	t 32 20s	119 5E	24
Yang-tse Kiang	r 31 50s	120 30E	24
Yanina	t 39 48s	20 58E	20
Yankton	t 45 48s	97 8w	28
Yanteles	mt 43 30s	73 10w	7
Yantra	r 43 20s	25 32E	20
Yao-choo-foo	t 29 0s	116 25E	24
Yarra Yarra	r 37 48s	145 0E	31
Yare	r 52 34s	1 38E	8
Yarensk	t 61 50s	49 15E	19
Yariba	dist 8 20s	4 0E	5
Yarkand	t 38 10s	76 15E	24
Yarkand	r 40 20s	81 15E	24
Yarmouth	t 43 50s	66 10w	27
Yarmouth, Grt	t 52 36s	1 43E	8
Yarmuk	r 32 44s	35 50E	23
Yaro	t 15 28s	86 20w	29
Yaroslav	dist 58 0s	39 10E	19
Yaroslav	t 57 40s	40 1E	19
Yarrow Wr	r 55 30s	3 5w	9
Yass Pl	34 50s	148 58E	31
Yathkyed	t 63 10s	98 0w	6
Yattan, Ben	mt 56 40s	5 43w	9
Yavisa	r 8 10s	77 45w	7
Yazoo	r 32 40s	90 30w	28
Yeacos	t 11 22s	68 40w	28
Y-choo	t 39 15s	118 35E	24
Yebenes	t 39 20s	3 50w	14
Yecla	t 38 39s	1 9w	14
Yeddo	t 35 40s	139 50E	24
Yeddo	b 35 20s	139 50E	24
Yell	td 60 35s	1 15w	9
Yellendy	t 41 8s	25 8E	20
Yellow Sea	38 0s	123 0E	24
Yellow Stone	r 44 10s	110 0w	28
Yellowstone	r 46 30s	104 30w	28
Yembo Nakhl-el	t 24 20s	38 35E	25
Yembo	t 24 8s	38 10E	25
Yen	t 18 27s	18 35E	5
Yen-choo	t 29 25s	119 0E	24
Yen-choo	t 35 40s	117 0E	24
Yen-ngan	t 36 40s	109 40E	24
Yen-ping	t 26 35s	117 30E	24
Yeneseisk	t 58 35s	92 0E	4
Yengri-hissar	t 39 0s	74 30E	24
Yenl-Saghra	t 42 30s	26 8E	20
Yenijeh	t 40 59s	24 55E	20
Yenikale	str 45 15s	36 35E	19
Yenisei	r 94 0s	88 0E	4
Yeniseisk	dist 65 0s	92 0E	4
Yeniseisk	g 70 0s	81 0E	4
Yeovil	t 50 46s	2 37w	8
Yeon	r 13 30s	13 20E	5
Yerim	t 14 20s	44 20E	25
Yerimo	c 42 28s	142 50E	24
Yeshil Irmak	r 41 20s	36 42E	[illegible]
Yeshil	t 36 50s	85 [illegible]E	[illegible]
Yesso	t 47 20s	142 [illegible]E	[illegible]
Yetholm	t 55 33s	2 18w	9
Yezd	t 32 8s	54 [illegible]E	[illegible]
Yezd	dist 33 0s	54 40E	[illegible]
Yoma Dong	mts 22 50s	93 20E	[illegible]
Yong-choo	t 26 10s	111 5E	[illegible]
Yonitsa	t 40 54s	22 [illegible]E	[illegible]
Yonne	dist 47 40s	3 [illegible]E	[illegible]
Yonne	r 48 20s	3 0E	[illegible]
Yoo-choo	t 34 20s	119 40E	[illegible]
Yoo-ning	t 33 10s	114 15E	[illegible]
York	t 54 57s	1 3w	[illegible]
York	dist 43 56s	79 30w	[illegible]
York	c 75 55s	67 0w	6
York, East Riding	53 55s	0 55w	8
York, Ft	t 47 30s	92 50w	6
York, New	t 40 44s	74 0w	[illegible]
York, New	dist 43 30s	76 0w	[illegible]
York, North Riding	54 20s	1 25w	[illegible]
York	pen 34 [illegible]	137 45E	[illegible]
York	r 48 50s	64 50w	[illegible]
York, West Riding	53 50s	1 35w	[illegible]
York Wolda	54 0s	[illegible]	[illegible]
Yorkton	t 37 15s	76 22w	[illegible]
Yoros	c 41 9s	39 25E	[illegible]
Youghal	t 51 57s	7 51w	[illegible]
Youghal	har 51 56s	7 47w	[illegible]
Young	dist 33 40s	140 0E	1
Younghusband	t 30 52s	175 [illegible]E	[illegible]
Ypres	t 50 51s	2 54E	12
Yrieix, St	t 45 28s	1 15E	11
Ysendyke	t 51 20s	3 37E	12
Ysel	r 52 25s	6 [illegible]E	12
Yselmonde	t 51 53s	4 34E	12
Ysingeaux	t 45 9s	4 [illegible]E	11
Ystad	t 55 23s	13 5E	16
Ystwith	r 52 21s	4 0w	[illegible]
Ythan	r 57 25s	2 12w	[illegible]
Yucatan	dist 19 20s	88 40w	[illegible]
Yuen-choo	t 27 25s	109 45E	[illegible]
Yuen-choo-foo	t 27 40s	114 35E	[illegible]
Yuen-Kiang	t 23 40s	102 [illegible]E	[illegible]
Yuen-Kiang	r 27 0s	108 40E	[illegible]
Yuk-hai	t 40 30s	100 20E	[illegible]
Yuma, Ft	t 32 52s	144 5w	[illegible]
Yun-naw	t 25 5s	103 0E	[illegible]
Yung-ning	t 27 42s	103 32E	[illegible]
Yung-ning	t 27 55s	101 0E	[illegible]
Yung-yang	t 31 5s	109 25E	[illegible]
Yurakine	t 52 30s	118 27E	[illegible]
Yurung-kash	r 40 30s	81 40E	[illegible]
Yuzgut	t 39 48s	34 5E	[illegible]
Yverdun	t 46 46s	6 [illegible]E	[illegible]
Yvetot	t 49 37s	0 45E	[illegible]
Yvonand	t 46 47s	6 [illegible]E	[illegible]

Z

Zaandam	t 52 26s	4 30E	[illegible]
Zab, Grt	r 37 30s	44 [illegible]E	[illegible]
Zab, Little	r 35 50s	44 [illegible]E	[illegible]
Zaborskayu	t 62 45s	46 [illegible]E	[illegible]
Zacapu	t 15 0s	89 [illegible]w	[illegible]
Zacatecas	t 22 58s	102 [illegible]w	[illegible]
Zafaran, Boli	t 41 12s	32 55E	[illegible]
Zagara	mt 38 19s	23 0E	[illegible]
Zagawa	t 18 10s	26 55E	[illegible]
Zagora	t 38 30s	23 4E	[illegible]
Zala	r 46 55s	17 5E	[illegible]
Zalamea	t 35 30s	5 40w	[illegible]
Zaleszeziky	t 48 38s	25 54E	[illegible]
Zalt Bommel	t 51 49s	5 16E	[illegible]
Zamboango	t 6 57s	122 6E	[illegible]
Zamiran	mts 26 35s	62 10E	[illegible]
Zamora	t 41 42s	5 30w	[illegible]
Zangin	t 54 10s	69 12E	[illegible]
Zanoah	t 31 45s	35 5E	[illegible]
Zanscar	r 34 0s	77 [illegible]E	[illegible]
Zante	t 37 47s	20 14E	[illegible]
Zante	t 37 45s	20 6E	[illegible]
Zanzibar	t 6 0s	39 5E	[illegible]
Zanzibar	dist 6 20s	39 [illegible]E	[illegible]
Zanzibar	t 6 0s	39 15E	[illegible]
Zara	t 44 7s	15 15E	[illegible]
Zariya	t 11 2s	7 22E	[illegible]
Zarnah	t 3 52s	46 7E	[illegible]
Zatas	r 36 57s	9 [illegible]E	[illegible]
Zawal	t 5 15s	39 [illegible]E	[illegible]
Zbaraas	t 49 40s	25 [illegible]E	[illegible]
Zea	t 37 35s	24 [illegible]E	[illegible]
Zealand	t 55 30s	11 [illegible]E	[illegible]
Zebid	t 14 10s	43 [illegible]E	[illegible]
Zebulon	tr 32 45s	35 [illegible]E	[illegible]
Zeeland	dist 51 25s	3 [illegible]E	[illegible]
Zegin, Ras	25 30s	37 [illegible]E	[illegible]
Zegzeg	dist 10 0s	7 [illegible]E	[illegible]

	Lat.	Lon.	Map.
Zehden	t 52 52N	14 13E	17
Zehri	t 28 25N	66 41E	22
Zeilah	t 11 25N	43 35E	25
Zeitz	t 51 2N	12 7E	17
Zele	t 51 5N	4 4E	12
Zeify, Ez	t 28 0N	46 2E	25
Zell	t 47 11N	11 54E	18
Zell	t 47 8N	7 55E	13
Zemanih	t 24 30N	46 50E	25
Zendasht	t 38 0N	45 8E	22
Zengg	t 45 0N	15 0E	18
Zenobin	t 35 35N	39 53E	23
Zenta	t 45 56N	20 5E	18
Zephath, or Hormah	t 30 59N	34 50E	26
Zerbst	t 51 56N	12 5E	17
Zermatt	t 46 2N	7 44E	13
Zevenaar	t 51 56N	6 5E	12
Zezero	r 39 45N	8 10W	14
Zhobe	r 31 25N	69 20E	22
Zierikzee	t 51 39N	3 56E	12
Zihet Jeb	mt 29 0N	34 0E	25
Zijan	t 35 11N	51 18E	22
Ziklag	t 31 20N	34 42E	26
Zilleh	t 40 15N	36 0E	23
Zin Wilderness	31 0N	35 10E	26
Zingan	t 36 40N	48 20E	22
Ziph	t 31 28N	35 10E	26
Zirke	t 52 39N	16 5E	17
Zirmie	r 12 10N	2 40E	5
Zittau	t 50 54N	14 48E	17
Zittau	t 50 51N	14 46E	18
Zizers	t 46 55N	9 33E	13
Zlatar	t 46 10N	16 0E	18
Zloczow	t 49 49N	25 2E	18
Zmeinogorsk	t 51 0N	82 0E	4
Znaym	t 48 52N	16 3E	18
Znin	t 52 52N	17 44E	17
Zoar	t 31 15N	35 36E	26
Zobeir	t 30 19N	47 28E	23
Zohab	t 34 40N	46 10E	21
Zolkiew	t 50 4N	24 3E	18
Zombor	t 45 47N	19 7E	18
Zong-hung	t 39 0N	127 20E	24
Zonhoven	t 50 59N	5 20E	12
Zorah	t 31 46N	35 2E	26
Zouga	r 20 10s	24 0E	5
Zoutkamp	t 53 20N	6 19E	12
Zoutpansberg	t 22 30s	29 45E	5
Zoweyah	t 32 52N	44 57E	23
Zuckmantel	t 50 11N	17 21E	18
Zuerla	t 41 54N	0 45W	14
Zug	dist 47 10N	8 30E	13
Zuger See	47 8N	8 29E	13
Zuider Zee	52 32N	5 30E	12
Zuiderwolde	t 53 16N	6 35E	12
Zugar	r 38 44N	5 20W	14
Zuleikif Ez	t 26 30N	44 20E	25
Zumbo	t 15 35s	30 40E	5
Zungomero	l 7 30s	37 20E	5
Zunguldaik	t 41 30N	31 50E	23
Zuni	t 34 30N	108 40W	28
Zurich	t 47 23N	8 32E	13
Zurich	dist 47 27N	8 40E	13
Zurich	t 47 15N	8 40E	13
Zurtza	t 37 25N	21 47E	20
Zurzach	t 47 36N	8 17E	13
Zutphen	t 52 8N	6 13E	12
Zvenigorodko	t 49 10N	30 50E	19
Zvornik	t 44 20N	19 18E	20
Zwartsluis	t 52 38N	6 3E	12
Zweibrucken	t 49 15N	7 21E	17
Zwettel	t 48 37N	15 9E	18
Zweylutschinen	t 46 38N	7 54E	13
Zwickau	t 50 43N	12 29E	17
Zwittau	t 49 47N	16 31E	18
Zwolle	t 52 31N	6 7E	12

INDEX TO HISTORICAL MAPS.

	Lat.	Lon.	Map.
Aachen, or Aix-la-Chapelle	t 50 45N	6 5E	40
Aargau	dist 47 20N	8 15E	43
Abasgia	dist 43 0	41 0E	41
Abbasides	dist 32 0N	47 0E	41
Abbay	t 52 31N	9 26W	35
Abensberg	t 48 47N	11 50E	45
Abergavenny	t 51 49N	3 0W	33
Abo	t 60 30N	22 20E	46
Aboukir	31 30N	30 15E	45
Abrantes	t 39 20N	8 10W	45
Abrinca	t 49 10N	2 15W	38
Abu Hassans	t 35 12N	40 20E	42
Acetnannes-ceaster	t 51 24N	2 20W	34
Achrida	t 41 30N	20 45E	40
Acles	t 52 39N	1 31E	34
Acmundenesse	dist 53 50N	2 38W	34
Acona	bay 42 45N	10 18E	39
Acre	t 33 20N	35 25E	39
Acunha, Tristan d'	t 37 4s	12 10W	48
Adalia	t 36 50N	30 48E	45
Aden	t 12 50N	45 15E	48
Adour	r 43 40N	1 10W	36
Adrianople	t 41 42N	26 35E	44
Adriatic Sea	43 0N	15 0E	42
Aeland	t 56 49N	16 41E	41
Aescesdun	t 51 33N	1 30W	34
Aethelingey	51 5N	2 28W	34
Afghanistan	32 40N	66 0E	49
Africa	33 30N	11 0E	37
Agelocum	t 53 25N	0 47W	33
Agen	t 44 10N	0 40E	44
Agenois	dist 44 18N	0 45E	36
Agincourt	50 30N	2 9E	36
Aglabides	dist 30 40N	10 0E	39
Agra	t 27 18N	78 2E	47
Agram	t 45 49N	16 5E	45
Ahmedadab	t 23 0N	72 40E	47
Ahmednuggert	19 10N	74 52E	47
Aisne	dep 49 30N	3 35E	43
Aix-la-Chapelle, or Aachen	t 50 45N	6 5E	39
Aird's Moss	t 55 27N	4 27W	35
Ajaccio	t 41 55N	8 25E	41
Ajmeer	t 26 31N	74 39E	47
Ajunta	t 20 31N	75 38E	47
Akatziers, or Chazars	dist 48 0N	50 0E	38
Akeman Street	51 57N	1 20W	33
Akerman	t 46 10N	30 20E	45
Akka	t 33 20N	35 25E	42
Akronion	t 39 10N	30 48E	39
Alamoot	t 36 25N	50 23E	41
Aland	is 60 10N	20 0E	46
Alani	dist 19 30N	44 0E	37
Alania	dist 43 40N	45 0E	39
Alauna (Stirling)	t 58 8N	3 57W	33
Alaunus vel Tueda	r 55 30N	2 0W	33
Alba	t 44 41N	8 0E	41
Albania	dist 41 0N	20 0E	42
Albania	dist 40 30N	45 10E	37
Albarracin	t 40 29N	1 27W	41
Albis	t 47 16N	8 32E	37
Albreda	t 16 3N	17 10W	48
Albuera	t 38 42N	6 40W	45
Alcaraz	t 38 50N	2 38W	45
Alclwyd	t 55 56N	4 34W	34
Aldborough	t 52 10N	1 36E	35
Aldeigabg	t 60 10N	20 4E	40
Alemannia	48 0N	9 0E	40
Alençon	t 48 27N	0 8E	36
Aleppo	36 11N	37 9E	39
Alexandrette	t 36 34N	36 5E	44
Alexandria	t 31 12N	30 2E	37
Alexinitza	t 43 21N	22 25E	45
Alfarrobeira	t 39 48N	9 16E	42
Algiers	t 36 48N	3 2E	41
Alicante	t 38 20N	0 29W	45
Aliwal	t 31 0N	75 40E	47
Aljezair (Algiers)	t 36 48N	3 2E	41
Aljezireh	dist 35 0N	42 0E	39
Allahabad	t 25 25N	81 55E	47
Allerton	t 53 20N	2 58W	35
Allygurh	t 27 50N	78 0W	47
Alma	r 44 52N	33 49E	46
Almaida	t 40 37N	7 50E	45
Almanza	t 42 57N	5 2W	44
Almeria	t 36 52N	2 30W	40
Almohades, or Almoravides	dist 34 0N	50 0W	41
Almunecar	t 36 45N	3 44W	39
Alney or Olan-ege	t 54 43N	2 35W	34
Alor	t 27 33N	69 54E	47
Alsace, or Alsatia	48 0N	6 20E	43
Altenburg	t 50 59N	12 26E	45
Altona	t 53 33N	9 58E	46
Amalfi	t 40 38N	14 37E	41
Amasia	t 40 35N	35 55E	37
Amazon	r 4 45s	77 30W	48
Amberg	t 49 25N	11 52E	43
Amerikote	t 25 28N	69 41E	47
Amida	t 37 54N	39 53E	37
Amiens	t 49 56N	2 19E	34
Amritsir	t 31 41N	74 55E	47
Amsterdam	t 52 22N	4 55E	36
Anadoli	t 39 0N	30 0E	42
Anafe	t 36 21N	25 48E	42
Anapa	t 44 52N	37 23E	46
Anatha	t 34 45N	41 50E	38
Anazarbus	t 37 15N	36 20E	37
Anchediva or Anjediva	is 14 48N	74 2E	47
Anbulwara	t 23 30N	71 57E	47
Anchialus	t 42 50N	37 58E	41
Ancona	t 43 37N	13 31E	39
Ancrum	t 55 29N	2 35W	35
Ancyra	t 39 50N	32 42E	37
Andalucia	dist 37 41N	4 29W	40
Anderida	t 50 52N	0 25E	33
Andernach	t 50 25N	7 23E	40
Andorre	t 42 28N	1 29E	46
Andredesceaster	t 50 48N	0 21E	34
Andujar	t 38 2N	4 3W	45
Angers	t 47 25N	0 35W	36
Angles	dist 53 0N	10 0E	37
Anglia, East	52 30N	0 40E	39
Angora	t 39 59N	32 10E	44
Angouleme	t 45 38N	0 9E	38
Anhalt	is 51 50N	12 0E	42
Anjengo	t 8 39N	76 44E	47
Anklam	t 53 52N	13 40E	43
Anssana	t 28 59N	31 0E	39
Anspach	t 50 16N	8 30E	42
Antaeopolis	t 27 0N	31 55E	38
Antona	r 52 50N	2 14W	33
Antwerp	t 51 13N	4 24E	36
Aosta	t 45 43N	7 19E	45
Apamea	t 35 40N	37 10E	37
Aphrodisias	t 37 22N	29 2E	37
Apollonia	t 32 40N	11 34E	37
Appenzell	dist 47 23N	9 25E	43
Apulia	dist 41 25N	16 0E	41
Aquae Sextiae	t 43 31N	5 40E	37
Aquae Solis	t 51 23N	2 20W	33
Aquileia	t 45 44N	13 2E	37
Aquitaine	dist 46 0N	2 30E	40
Arabian Desert	27 0N	32 40E	37
Aracan	dist 20 30N	93 50E	48
Aragon	dist 42 25N	0 20E	41
Aranjuez	t 40 2N	3 37W	45
Aravulla Hills	25 30N	73 30E	47
Arcadia	37 40N	19 45E	44
Archangel	t 64 35N	40 45E	44
Archipelago, Grecian	38 0N	25 0E	46
Arcis	t 48 39N	4 9E	45
Arcole	t 45 23N	11 2E	45
Arcot	t 12 50N	79 22E	47
Ardebil	t 38 10N	48 40E	41
Ardres	t 50 50N	2 0E	42
Arewic	t 51 57N	1 17E	34
Arguam	t 20 19N	76 35E	47
Argues	r 43 26N	6 35E	36
Arklow	t 52 48N	6 9W	35
Arles	t 43 40N	4 39E	41
Armagh	co 54 18N	6 30W	35
Armegun	t 14 2N	80 11E	47
Armenia	dist 39 40N	42 0E	37
Armiternum	t 42 48N	12 10E	37
Armorica	dist 48 0N	1 0W	37
Arnheim	t 51 28N	5 56E	43
Arolsen	t 51 24N	9 1E	45
Arran	55 33N	5 15W	35
Arras	t 50 18N	2 49E	43
Arsouf	t 32 16N	34 50E	41
Arta	t 39 10N	21 4E	44
Arto	t 39 20N	20 40E	41
Artois	prov 50 20N	2 30E	36
Arundel	t 50 50N	0 33W	34
Asaff	t 31 40N	9 30W	42
Ascalon	t 31 39N	34 32E	38
Ascension	b 19 40N	87 38W	48
Aschir and Mahadia	dist 34 30N	10 0E	41
Ashby de la Zouch	t 52 45N	1 27W	35
Assam	dist 26 40N	93 0E	47
Assandun, or Ashdon	t 52 4N	0 17E	34
Assassins	t 35 10N	36 50E	41
Assaye	t 20 25N	75 50E	47
Asseergurh	t 21 30N	76 20E	47
Assinee	t 5 8N	3 16W	48
Astara	t 38 22N	48 50E	46
Astorga	t 42 30N	6 8W	40
Astrakhan	dist 48 0N	45 40E	42
Athelney	t 51 4N	2 53W	40
Atherton Moor	53 45N	1 40W	35
Athlone	t 53 25N	7 55W	35
Athol	t 56 50N	74 57W	35
Atrebati	51 25N	3 30W	33
Attalia	t 36 52N	28 20E	39
Attigny	t 49 28N	3 37E	39
Attock	t 33 55N	72 20E	47
Aube	dep 48 15N	4 0E	41
Auch	t 43 39N	0 35E	41
Aughrim	t 52 51N	6 19W	35
Augsburg	t 48 23N	6 55E	38
Augusta	t 44 27N	69 45W	37
Augustowa	t 53 54N	23 53E	46
Aulon	t 40 15N	19 45E	41
Aurungabad	t 19 55N	75 26E	47
Austerlitz	t 49 9N	16 52E	45
Austerweg	dist 56 0N	20 0E	38
Automala	t 30 9N	39 25E	37
Autun	t 46 57N	4 20W	43
Auxerre	t 47 55N	3 35E	45
Auxonne	t 47 10N	5 25E	43
Avarie March	47 35N	17 18E	39
Avars	51 10N	37 30E	38
Avebury	t 51 8N	2 8W	33
Aveiro	t 40 38N	8 36W	44
Aversa	t 40 59N	14 11E	41
Avignon	t 43 58N	4 49E	40
Ayamonte	t 37 13N	7 19W	45
Aylesford	t 51 19N	0 30E	34
Ayton	t 55 52N	2 8W	35
Azores	is 38 0N	27 0W	48
Azov Sea	46 0N	37 0E	42

B

	Lat.	Lon.	Map.
Baalbec	t 33 59N	36 10E	45
Babba	t 35 5N	5 35W	33
Badajos	t 38 50N	6 46W	41
Baden	t 48 1N	8 13E	43
Badshiah	t 36 50N	6 0E	39
Bagdad	t 33 19N	44 28E	40
Bahama	is 24 0N	76 0W	48
Bahar	t 25 21N	85 50E	47
Baireuth	t 49 56N	11 33E	43
Baja	t 46 10N	18 59E	43
Bakcu	t 46 35N	26 52E	44
Balaklava	t 44 30N	33 37E	46
Balcarus	is 39 30N	3 0E	37
Balkan, Lit	mts 42 58N	26 30E	48
Balmoral	t 57 2N	3 13W	46
Baltic Sea	57 0N	20 0E	38
Ballyshannon	t 54 30N	8 12W	35
Baltimore	t 39 20N	76 33W	45
Bamborough	t 55 32N	1 42W	34
Banbury	t 52 3N	1 19W	34
Bancoot	is 18 0N	72 40E	47
Bandon	t 51 44N	8 43W	35
Banff	co 37 24N	3 10W	35
Bangalore	t 12 58N	77 39E	47
Bangor	t 53 14N	4 8W	34
Banjulaka	t 44 18N	17 45E	46
Bann	r 54 52N	6 29W	35
Bannockburn	t 56 8N	3 57W	35
Bantry	t 51 40N	9 27W	35
Bantgen, or Bantzen	t 51 12N	14 25E	45
Barbastro	t 41 58N	0 11E	46
Barcelona	t 10 10N	64 45W	39
Barcinoona	t 41 40N	1 45E	38
Barelly	t 28 25N	79 25E	47
Barfleur	t 49 39N	1 18W	36
Bari	t 41 8N	16 55E	39
Barla Seine	t 43 2N	4 40E	45

	Lat.	Lon.	Map.
Bar le Duc....t	48 46N	5 12E	41
Barnet.......t	51 38N	0 17W	35
Baroach.......t	21 40N	73 21E	47
Baroda.......t	22 20N	73 15E	47
Barrosa.....t	36 20N	6 9W	45
Barsur Aube, t	48 15N	4 48E	42
Bartholomew is	17 50N	62 57W	48
Baruka.....t	40 30N	49 37E	38
Basentello....t	40 50N	17 27E	40
Bashkirs...dist	51 0N	50 0E	44
Basil.........t	45 40N	76 41W	40
Basingstoke...t	51 6N	1 5W	35
Bassam.......t	5 10N	3 45W	48
Bassein.......t	19 20N	72 53E	47
Bastia........t	42 10N	9 6E	44
Bathanbyrig...t	51 21N	2 21W	34
Bathurst....is	33 22S	149 38E	48
Batinda.......t	30 15N	74 58E	47
Batticaloa....t	7 43N	81 41E	47
Battle Abbey..	50 51N	0 30E	34
Batum.......t	41 38N	42 20E	45
Bavaria....dist	49 0N	10 50E	39
Bayeux.......t	49 14N	0 43W	38
Bayonne.......t	43 28N	1 31W	38
Beachy Head..	50 44N	0 15E	35
Beamfleot.....t	51 33N	0 38E	34
Bearn........	43 0N	0 30W	38
Beauge.......t	47 33N	0 12W	36
Beaumont.. t	49 8N	2 15E	36
Bebbanburgh t	55 32N	1 42W	34
Bedanford....t	52 7N	1 27W	34
Beder........t	17 52N	77 35E	47
Bedgeley Moor	55 21N	2 11W	35
Bednore.......t	13 50N	75 10E	47
Beejapore.....t	16 50N	75 50E	47
Beema........r	15 54N	78 26E	47
Beja..........t	38 2N	7 50W	39
Belchite......t	41 20N	0 34W	45
Belfast.......t	39 19S	142 12E	27
Belfort.......t	47 38N	6 52E	46
Belgae........	51 20N	2 0W	33
Belgium.......	15 50N	74 30E	36
Belgrade.....t	44 50N	22 30E	41
Bellegarde...t	42 26N	2 53E	45
Belle Isle.....	47 19N	3 10W	38
Benares......t	25 18N	83 2E	47
Bender.......t	46 48N	29 35E	44
Beneventum...t	41 11N	15 58E	38
Bengal....dist	24 0N	89 0E	47
Benghazi.....t	32 14N	20 8E	46
Bentschen....t	52 14N	15 57E	43
Beoferlic.....t	53 51N	0 27W	34
Beorclea......t	51 42N	2 27W	34
Beornicawic...t	55 47N	2 2W	34
Beranbyrig..t	52 4N	1 19W	34
Berar.....dist	21 0N	80 0E	47
Berat.........t	40 44N	19 58E	45
Berenice......t	23 56N	35 27E	37
Berg........ t	47 31N	9 9E	45
Bergen.....dist	61 0N	6 20E	39
Bergen-op-Zoom.......t	51 30N	4 18E	36
Berkeley......t	51 42N	2 28W	35
Berhampore...t	19 18N	84 55E	47
Berlin........t	52 30N	13 24E	43
Bermudas....is	32 30N	68 35E	48
Bernburg.....t	51 40N	11 48E	45
Bern.......dist	47 0N	7 30E	43
Bernicia...dist	55 30N	2 0W	34
Berri......pror	46 40N	1 50E	36
Berwick......t	55 46N	2 2W	35
Berytus.......t	33 54N	35 28E	38
Besancon.....t	47 13N	6 2E	45
Bessarabia dist	47 10N	28 0E	45
Bete.........is	22 21N	69 12E	47
Betwa........r	25 45N	79 29E	47
Beucuire.....t	43 53N	2 31E	36
Beverley......t	53 51N	0 27W	34
Beyrout......t	33 54N	35 28E	44
Bhooj........t	23 12N	69 42E	47
Bhopaul.......t	23 20N	77 30E	47
Bhotan....dist	27 20N	90 0E	47
Bhurtpore....t	27 20N	77 36E	47
Bhutneer......t	29 36N	74 30E	47
Bialystok.....t	53 15N	21 24E	45
Biarmaland dist	60 0N	43 10E	37
Biarmi.....dist	60 0N	44 0E	38
Bidassoa.....r	43 20N	1 44W	36
Bielavech....t	49 18N	42 27E	40
Beigorod.....t	50 40N	36 40E	40
Bijanagur....t	15 20N	76 32E	47
Bikaneer.....t	28 4N	73 40E	47
Bilbao........t	43 23N	2 43W	36
Bilboa........t	43 21N	2 42W	45
Birca.........t	59 0N	18 25E	38
Birlat........t	46 0N	28 15E	46
Birmingham..t	52 29N	1 54W	35
Birnbaum.....t	52 35N	15 51E	31
Biskra........t	34 45N	5 58E	46
Bisontii.......t	47 16N	7 16E	37
Bissoa........t	11 50N	15 40W	48
Bithoor.......t	26 50N	80 8E	47
Bitlis........t	38 25N	42 7E	45
Bitonto.......t	41 5N	16 42E	44
Bittburg......t	49 49N	6 29E	43

	Lat.	Lon.	Map.
Southampton t	50 55N	1 18W	33
Bituriges......t	46 59N	1 57E	37
Bizerta.......t	37 19N	9 50E	42
Blackheath...t	51 24N	0 0	35
Black Sea....	43 0N	35 0E	40
Blackwater..r	52 27N	6 20W	35
Blair.........	56 45N	2 20W	35
Blatum Bulgium......t	54 56N	3 13W	33
Biekingia...dist	56 0N	12 14E	38
Blenheim....t	41 30S	174 2E	44
Blois.........t	47 35N	1 20E	36
Blore Heath...	52 55N	2 22W	35
Boderia Aest..	56 2N	3 0W	33
Bohemia..dist	50 0N	15 0E	39
Bolerium Pro. (Lands End)	50 5N	5 40W	33
Bolgari.......t	54 57N	44 40E	41
Bologna......t	44 29N	11 21E	38
Bolton Castle..	53 59N	1 52W	35
Bombay......t	19 0N	72 55E	47
Bomarsund...t	60 20N	20 5E	47
Bona.........t	37 0N	7 41E	41
Bonebrissel...t	55 57N	3 26W	35
Bonifacio, Straits of....	41 21N	8 50E	46
Boorhaunpoor t	21 25N	76 21E	47
Bordeaux.....t	44 48N	0 32W	36
Borisov.......t	54 15N	28 28E	45
Borneo.......is	3 20N	114 20E	48
Bornholm....is	55 6N	15 4E	42
Borodino.....t	60 23N	35 28E	45
Bosnia....dist	44 0N	18 0E	42
Bosporus.....t	41 5N	29 5E	37
Boston.......t	52 59N	0 2W	34
Botea........t	62 48N	17 46E	46
Bosworth.....t	52 37N	1 26W	35
Bothnia......g	63 0N	22 0E	42
Bothwell Br...	55 48N	4 0W	35
Botolphstowne t	52 59N	0 2W	34
Boucada......t	35 14N	4 16E	46
Boulogne.....t	50 41N	1 40E	36
Boulonais pror	50 15N	1 40E	36
Bourbon....is	21 0S	55 30E	48
Bourbonois pror	46 10N	3 0E	36
Bourg........	46 10N	5 12E	43
Bourges......t	47 4N	2 25E	36
Bourne.......t	52 45N	0 21W	34
Bouvines.....t	50 35N	3 12E	36
Bowness.....t	54 56N	3 13W	33
Boyne.......r	53 30N	6 55W	35
Brabant, N. pror	51 38N	5 0E	36
Bradgate....t	52 45N	1 15W	35
Braemar.....t	57 2N	3 8W	35
Braga........t	41 31N	8 25W	45
Bramapootra r	24 0N	90 0E	47
Brakinov.....t	45 9N	28 24E	45
Bramham Moor.......	53 52N	1 20W	35
Brancastor....t	52 58N	0 38E	33
Brandenburg t	52 24N	12 33E	40
Brandisum...t	40 38N	18 28E	37
Branco......r	0 30S	61 20W	45
Brannibor....t	52 24N	12 33E	40
Branodunum t	52 58N	0 38E	33
Branogenum..t	52 12N	2 14W	33
Bratton Hill..	51 11N	2 0W	34
Braunsberg..t	54 23N	19 49E	45
Bravinnio (Worcester) t	52 12N	2 14W	33
Bravinnium..t	52 21N	2 47W	33
Brazil........	20 0S	50 0W	48
Bregetio......t	47 56N	18 56E	38
Breisach.....t	48 2N	7 32E	44
Breitenfeld...t	51 24N	12 23E	43
Brelowa......t	54 20N	28 3E	45
Bremanger..t	61 50N	5 0E	46
Bremen.......t	53 5N	8 48E	39
Bremenium (Rochester)..t	55 12N	2 14W	33
Bremetonoca t	54 13N	2 26W	33
Brentford....t	51 30N	0 18W	35
Brenville....t	49 28N	1 27E	36
Brest.........t	48 22N	4 28W	36
Bretagne..dist	48 0N	2 30W	36
Bretigny.....t	48 17N	1 35E	36
Bretland....dist	52 30N	4 0W	34
Breton.......c	45 57N	59 50W	48
Brescia.......t	45 33N	10 15E	45
Breslau.......t	51 7N	17 3E	40
Bridgewater...t	51 8N	3 0W	33
Bridlington....t	54 6N	0 13W	35
Brienne......t	48 23N	4 34E	45
Brigantes.....	54 0N	2 0W	33
Brigantum...t	42 58N	8 22W	37
Briegstow.....t	51 29N	2 36W	34
Brindisi.....t	40 38N	18 0E	39
Bristol.......t	51 29N	2 36W	35
Britannia Prima........	51 0N	2 0W	33
Brixen.......t	46 42N	11 36E	41
Brody........t	50 5N	25 20E	45
Bromberg....t	53 8N	18 2E	43

	Lat.	Lon.	Map.
Brouhty Castle........	56 28N	2 53W	35
Bruck........t	48 2N	16 47E	45
Bruges........t	51 13N	3 13E	36
Brunanburk..t	55 39N	2 4W	34
Brunn........t	49 12N	16 38E	41
Brunswick pror	52 27N	11 20E	41
Brusa........t	40 10N	29 8E	45
Brussels......t	50 51N	4 20E	36
Bucharest....t	44 25N	26 3E	44
Buchol.......t	50 31N	11 58E	39
Buda.........t	47 30N	19 4E	39
Buddaoon....t	28 5N	79 10E	47
Budge Budge t	22 28N	88 23E	47
Budweis......t	48 58N	14 28E	45
Bug..........r	52 37N	21 30E	39
Bakkur......t	27 41N	68 53E	38
Bukkur......t	31 41N	71 2E	47
Bulgaria...dist	43 30N	26 0E	38
Bulglergenfeld t	49 12N	12 3E	43
Bundelcund dist	24 30N	80 0E	47
Bunnass....r	24 0N	72 0E	47
Bunzlau......t	51 18N	15 38E	43
Burdigala....t	45 10N	0 40W	37
Burdwan....t	23 15N	87 58E	47
Burgan.......t	48 27N	10 25E	43
Burgh-on-Sands.....	54 53N	3 10W	35
Burgos....dist	42 20N	3 40W	41
Burgundarholm......is	54 30N	17 0E	40
Burgundy.....t	46 40N	5 40E	38
Burlington....t	54 6N	0 13W	35
Bury St. Edmonds......	52 15N	0 44E	35
Bute........co	55 50N	5 5W	35
Butrinto......t	39 45N	20 8E	44
Butzon.......t	53 51N	11 59E	43
Byana........t	26 59N	77 21E	47
Byeturnee...r	21 30N	86 10E	47

C

	Lat.	Lon.	Map.
Cabes........g	34 10N	10 20E	46
Cabillonum...t	46 45N	3 20E	38
Cabool.......t	34 20N	69 21E	47
Cadesia.......t	34 15N	43 58E	39
Cadiz......dist	36 30N	5 50W	44
Cadsand......t	51 15N	3 32E	38
Caen.........t	49 8N	0 21W	38
Caere.........	42 1N	12 3E	50
Caercoman....t	53 29N	1 10W	34
Caer Lejeon..t	53 12N	2 51W	34
Caer Loe, or Exaceaster..	50 42N	3 29W	34
Caer Rhun...t	53 13N	3 54W	33
Caer Segeunt.t	53 9N	4 16W	34
Caerleon.....t	51 39N	2 50W	34
Caermarthen t	51 51N	4 18W	34
Caernarvon..t	53 0N	4 16W	34
Caerriden (Carriden)..t	56 0N	3 35W	33
Caesariensis dist	54 8N	1 30W	33
Caesaromagus t	51 44N		
Caghara......t	39 12N	0 30E	33
Cahors.......t	44 26N	9 7E	41
Caicus........r	37 55N	1 30E	39
Cairns.....mts	55 15N	27 0E	49
Cairo.........t	30 1N	4 15W	35
Caistor.......t	52 37N	31 18E	39
Cajwah......t	26 8N	1 17E	33
Calabria....mt	39 0N	80 31E	47
Calahorra.....t	42 18N	16 40E	40
Calais........t	50 59N	1 57W	41
Calamata....t	37 4N	1 53E	36
Calatanazor...t	41 45N	22 0E	44
Calatrava....t	38 59N	2 0W	40
Calcutta......t	22 35N	3 4W	41
Cale.........t	41 7N	88 25E	47
Calle........t	41 11N	8 20W	35
Calleva (Silchester).....t	51 22N	8 56W	37
Calicut.......t	11 20N	1 10W	33
California..dist	37 40N	75 50E	47
Callinger....t	25 7N	121 0W	48
Callipoli......t	40 20N	80 32E	47
Calne........t	51 26N	27 20E	44
Camalodunum		2 0W	34
(Colchester) t	51 50N	1 0E	33
Cambrai.....t	50 12N	3 14E	36
Cambray.....t	50 12N	3 15E	43
Cambria, or N. Wales......	52 30N	4 0W	36
Cambricum (Cambridge) t	52 13N	0 10E	33
Cambridge...t	52 12N	0 8E	35
Cambus Kenneth.......t	56 9N	3 53W	35

	Lat.	Lon.	Map.
Camelford...t	50 37N	4 40W	34
Camlan, Camel, or Alan r	50 35N	4 [illegible]	33
Camperdown t	38 16S	143 18E	44
Camulodunum t	51 45N	0 42E	34
Cananore....t	12 0N	75 51E	47
Canary......is	27 40N	15 30W	44
Candax......t	35 25N	25 3E	41
Candeish...dist	21 0N	75 0E	47
Candia......is	35 15N	25 0E	41
Candida Casa........t	54 44N	2 [illegible]	33
Cane.........r	25 0N	80 22E	47
Canonium...t	51 51N	0 40E	35
Canonge....t	27 10N	79 52E	47
Cantabri..dist	41 45N	2 0W	34
Canterbury..t	51 17N	1 5E	35
Cantii.......t	51 20N	0 0	33
Cantium Pro. (N. Foreland)	51 25N	1 1E	33
Cantwaraburh t	51 1[illegible]N	1 [illegible]	34
Cantwarabyrig......t	51 17N	1 4E	34
Cantware.....	51 15N	0 30E	34
Cantyre. .dist	55 35N	5 30W	35
Cappel.......t	47 13N	8 52E	41
Carbantorigum.......t	54 52N	4 [illegible]	33
Carberry Hill.	55 52N	2 58W	35
Carcassonne..t	43 14N	2 22E	[illegible]
Cardiff.... t	51 29N	3 1[illegible]W	35
Carelia....dist	62 30N	28 [illegible]	40
Carinthia..dist	46 45N	14 0E	39
Carisbrook...t	50 43N	1 17W	34
Carleol (Carlisle)........	54 54N	2 55W	34
Carlow......co	52 45N	6 4[illegible]W	35
Carlsruhe.....t	49 3N	8 4[illegible]E	45
Carnarvon...t	53 9N	4 16W	35
Carnatic...dist	12 30N	80 [illegible]	47
Carniola..dist	46 0N	14 30E	42
Caroor.......t	11 0N	78 5E	47
Carricall.....t	11 0N	79 55E	47
Carrick...dist	55 10N	4 45W	34
Carrickfergus t	54 42N	5 50W	35
Carrion.......t	42 24N	4 [illegible]	41
Carthage....t	36 56N	10 1[illegible]E	37
Carthagena...t	37 40N	0 42W	[illegible]
Casale........t	45 7N	8 27E	44
Cashel........t	52 30N	7 52W	35
Cashmere dist	34 30N	76 0E	46
Caspian Sea..	42 0N	50 0E	[illegible]
Cassel........t	51 1[illegible]N	9 30E	41
Castello.......t	[illegible]	7 [illegible]	45
Castiglione...t	45 24N	[illegible]	45
Castile........	40 0N	5 [illegible]W	41
Castlebar.....t	53 52N	9 1[illegible]W	35
Castleford....t	53 42N	1 2[illegible]W	[illegible]
Castoria......t	40 30N	[illegible]	41
Catalauni....t	48 58N	3 [illegible]	[illegible]
Catalonia..dist	42 16N	1 34E	44
Catana (Catania).......t	37 28N	15 [illegible]	[illegible]
Cataractonium Catterick...t	54 21N	1 51W	33
Cattaro.......t	42 28N	18 4[illegible]E	42
Cattegat.....sd	57 30N	1[illegible] 57E	44
Cattieuchlani dist	52 0N	0 [illegible]W	33
Cavan.......co	54 [illegible]	7 2[illegible]W	35
Cavery........			47
Cawnpore....t	26 30N	80 2[illegible]E	47
Cealclyth.....t	53 27N	2 2[illegible]W	34
Celebes.......i	2 0S	[illegible]	44
Celeni........t	46 20N	[illegible]	[illegible]
Cenomis Ost..	50 [illegible]	5 [illegible]	[illegible]
Cenis.......mt	45 14N	6 24E	41
Cenomanis...t	48 13N	0 2[illegible]W	[illegible]
Cephalonia...is	38 20N	20 3[illegible]E	41
Cerdicesford..t	50 5[illegible]N	1 4[illegible]W	[illegible]
Cerdicesora...t	52 36N	1 [illegible]	[illegible]
Cerigo.........t	36 15N	23 [illegible]	[illegible]
Cerignola.... t	41 [illegible]	15 5[illegible]E	[illegible]
Cette.........t	43 24N	3 41E	[illegible]
Ceuta.........t	35 54N	5 [illegible]W	[illegible]
Ceylon........i	7 30N	81 0E	[illegible]
Chalgrove....t	51 24N	1 [illegible]W	[illegible]
Chalons.......t	48 5[illegible]N	4 2[illegible]E	[illegible]
Chalus........t	45 3[illegible]N	1 [illegible]E	[illegible]
Cham.........t	49 14N	12 [illegible]	[illegible]
Chandah.....t	19 5[illegible]N	79 [illegible]	[illegible]
Chandernagore. ....t	22 50N	88 2[illegible]E	[illegible]
Charlieu......t	46 [illegible]	4 1[illegible]E	[illegible]
Charolles.....t	46 2[illegible]N	4 1[illegible]E	[illegible]
Charters......t	48 2[illegible]N	1 2[illegible]E	[illegible]
Chatillon.....t	46 5[illegible]N	6 4[illegible]E	[illegible]
Chaves.......t	41 5[illegible]N	7 2[illegible]W	[illegible]
Chazars...dist	48 0N	[illegible]	[illegible]
Chelm...... t	53 [illegible]	[illegible]	[illegible]
Chemnitz....t	50 5[illegible]N	12 [illegible]	[illegible]
Chenaub.....r	33 0N	7[illegible] 0E	[illegible]

	Lat.	Lon.	Map.
Cherbourg	t 49 37 N	1 39 W	36
Chersona	t 44 41 N	32 35 E	39
Chester	t 53 11 N	2 53 W	35
Cheviot Hills	55 25 N	2 15 W	35
Chevy Chase	55 13 N	2 20 W	35
Chicacole	t 18 18 N	83 59 E	47
Chichester	t 50 49 N	0 47 W	34
Chili	32 0 S	70 20 W	48
Chillianwalla	t 32 42 N	73 35 E	47
Chingleput	t 12 40 N	80 2 E	47
Chinon	t 47 8 N	0 15 E	36
Chinsura	t 22 56 N	88 25 E	47
Chittagong	t 22 23 N	91 56 E	47
Chittapett	t 12 20 N	79 31 E	47
Chittoor	t 13 12 N	79 10 E	47
Chnitza	t 44 43 N	14 33 E	45
Choczim	t 48 18 N	27 22 E	44
Choul	t 18 26 N	73 18 E	47
Christiana	t 59 58 N	10 42 E	44
Christianborg	t 10 3 N	0 14 W	48
Christiansudt	63 10 N	7 45 E	44
Christopolis	t 41 2 N	23 44 E	41
Chrobatia	dist 45 0 N	17 0 E	39
Chumbul	r 26 30 N	79 0 E	47
Chunar	t 25 10 N	83 0 E	47
Cibin	t 45 46 N	24 9 E	41
Cintra	t 38 50 N	9 24 W	45
Circars	dist 17 30 N	83 0 E	47
Circassians	dist 44 32 N	40 0 E	42
Cisseceaster	t 50 49 N	0 47 W	34
Civita Vecchia	t 42 5 N	11 44 E	45
Civitella	t 41 54 N	13 28 E	41
Clarendon	t 51 4 N	1 44 W	35
Clausentium (Southampton)	t 50 57 N	1 20 W	35
Clavinium	t 50 36 N	2 26 W	33
Clermont	t 45 47 N	3 5 E	39
Clifflond	dist 54 15 N	0 30 W	34
Clifton	t 54 36 N	2 37 W	35
Clonmel	t 52 21 N	7 42 W	35
Clontarf	t 53 21 N	6 8 W	35
Clyde	fr 55 50 N	4 56 W	35
Coblenz	t 50 21 N	7 37 E	43
Cochin	dist 10 20 N	76 30 E	47
Coast Castle			48
Cofentree	t 52 25 N	1 30 W	34
Coimbatore	t 11 2 N	77 0 E	47
Coimbra	40 14 N	8 25 W	39
Colberg	t 54 9 N	15 33 E	45
Colchester	t 51 53 N	0 55 E	33
Colchis	dist 42 15 N	42 0 E	50
Coleraine	t 55 4 N	6 35 W	35
Coleroon	r 11 15 N	79 40 E	47
Coll	is 56 38 N	6 35 W	35
Colmkill	is 56 18 N	6 24 W	39
Colneeaster	t 51 51 N	0 52 E	34
Colobrega	t 54 3 N	17 30 E	40
Cologne	t 50 52 N	8 7 E	38
Colombo	t 6 56 N	79 51 E	47
Colonia (Colchester)	t 51 53 N	0 55 E	33
Colonia (Lanark)	t 55 40 N	3 49 W	33
Colonsay	is 56 5 N	6 14 W	35
Columbia	49 0 N	120 0 W	48
Comani	dist 47 30 N	31 0 E	41
Combretonium	t 52 9 N	1 13 E	33
Como	t 45 44 N	9 3 E	41
Comorin	co 8 5 N	77 40 E	47
Compiegne	t 49 24 N	2 51 E	36
Compostela, Santiago de	t 42 59 N	8 42 W	41
Conarah	t 18 3 N	83 40 E	47
Concan	dist 18 0 N	74 0 E	47
Condapore	t 13 35 N	74 48 E	47
Condrapilly	t 18 20 N	82 42 E	47
Congavata	t 54 59 N	2 48 W	33
Conimbriga	t 40 3 N	8 58 W	38
Conisburg	t 53 29 N	1 10 W	34
Conjeveram	t 12 50 N	79 49 E	47
Conn	t 54 2 N	9 15 W	35
Connacia	dist 53 40 N	9 0 W	39
Connaught	dist 53 40 N	9 0 W	35
Conossa	t 42 17 N	10 16 E	41
Conovium	t 53 13 N	3 54 W	33
Consocra	t 39 35 N	2 38 W	41
Constance	t 47 40 N	9 10 E	39
Constaninch	t 35 20 N	6 38 E	45
Constantia	t 35 14 N	33 27 E	37
Constantinov	t 42 2 N	39 40 E	46
Copaland	is 54 41 N	3 33 W	34
Copenhagen	t 55 40 N	12 40 E	44
Copredy	br 52 8 N	1 10 W	35
Corda (Cumnock)	55 43 N	4 25 W	33
Cordova	t 37 51 N	4 44 W	39
Corenthus	t 37 54 N	22 54 W	37
Corfa Damnorum	t 55 57 N	3 54 W	35
Corfe Castle	t 50 38 N	2 3 W	35
Corfesgeale	t 50 38 N	2 3 W	34
Corfu	t 39 35 N	19 55 E	41
Coria	t 39 55 N	6 20 W	39
Coringa	t 16 50 N	82 22 E	47
Coritavi	t 53 0 N	1 0 W	33
Cork	t 51 53 N	8 28 W	35
Cornavii	dist 53 0 N	2 30 W	33
Cornwealas	dist 50 25 N	4 55 W	35
Corphoe	is 39 40 N	19 46 E	41
Corrichie	57 11 N	2 3 W	35
Corrunna	dist 43 5 N	8 20 W	44
Corvo Ponte	t 41 40 N	13 48 E	45
Coslin	t 54 4 N	17 45 E	41
Cossacks	dist 50 0 N	39 0 E	42
Cossimbazar	t 24 21 N	87 59 E	47
Courland	dist 56 5 N	22 40 E	41
Covelong	t 12 42 N	80 20 E	47
Coventry	t 52 25 N	1 30 W	34
Coway	51 24 N	0 33 W	33
Cracow	t 50 5 N	19 55 E	40
Cranganore	t 10 15 N	76 10 E	47
Crayford	t 51 28 N	0 11 E	34
Crecy	t 50 12 N	1 54 E	36
Crefeld	t 51 20 N	6 34 E	44
Creganford	t 51 28 N	0 11 E	34
Cremona	t 45 8 N	10 1 E	45
Creppy	t 49 17 N	3 4 E	36
Crespy	t 49 30 N	3 40 E	43
Cressy	t 50 12 N	1 54 E	36
Crevant	t 47 39 N	3 40 E	36
Crimea	dist 45 5 N	34 0 E	42
Croatia	dist 45 30 N	17 0 E	40
Croats	dist 50 0 N	26 58 E	38
Crococalanum	t 53 6 N	0 42 W	33
Cronstadt	t 60 0 N	29 40 E	46
Croyland	t 52 40 N	0 9 W	34
Csongrad	t 46 42 N	20 10 E	43
Cuddapah	t 14 30 N	78 53 E	47
Cuddalore	t 11 42 N	79 50 E	47
Cuenca	t 40 4 N	2 9 W	40
Ciudad, Real	38 58 N	3 49 W	45
Culcheth	t 53 27 N	2 26 W	34
Culloden Moor	57 30 N	4 5 W	35
Culm	t 53 22 N	18 28 E	40
Culma	t 53 18 N	19 21 E	41
Culmore	t 55 3 N	7 18 W	35
Cumbria	dist 54 0 N	2 30 W	34
Cumnor	t 51 44 N	1 21 W	35
Cupar	t 56 19 N	3 0 W	35
Curacoa	is 12 15 N	68 50 W	48
Curba	t 36 41 N	10 37 E	39
Curia	t 47 20 N	9 41 E	37
Custozza	t 45 27 N	10 20 E	46
Custrin	t 52 33 N	14 37 E	43
Cutch	dist 23 20 N	69 30 E	47
Cutourgures	dist 47 50 N	37 40 E	38
Cuttach	t 20 38 N	85 59 E	47
Cutwah	t 23 37 N	87 54 E	47
Cyrmi	t 55 50 N	4 30 W	33
Cyzicus	t 40 20 N	28 32 E	37
Czaslan	t 49 50 N	15 25 E	44
Czechi	dist 50 20 N	18 0 E	38

D

	Lat.	Lon.	Map.
Dabul	t 17 38 N	73 24 E	47
Dacca	t 23 40 N	90 30 E	47
Daghestan	dist 42 0 N	48 0 E	44
Dago	t 58 55 N	22 40 E	42
Dalruadhain (Campbelton)	t 55 22 N	4 47 W	34
Damietta	t 31 25 N	31 41 E	45
Damene	t 51 15 N	3 18 E	36
Damnii	t 55 45 N	3 15 W	35
Damnonii	dist 50 20 N	4 30 W	33
Dan, Tribe	31 50 N	34 50 E	34
Danapris	r 46 40 N	32 0 E	37
Danelagh	dist 53 0 N	0 15 W	34
Danes	dist 57 0 N	10 0 E	38
Danzig	t 54 21 N	18 38 E	43
Dardania	dist 42 25 N	22 20 E	34
Dardenelles	str 40 2 N	26 0 E	44
Darmstadt	dist 50 30 N	9 0 E	43
Deal	t 51 14 N	1 24 E	35
Dee	r 57 8 N	2 5 W	35
Leeg	t 27 26 N	78 3 E	47
Degendorf	t 48 53 N	13 3 E	43
Deira	dist 54 20 N	1 0 W	36
Delft	t 52 1 N	4 26 E	42
Delhi	t 23 40 N	77 20 E	47
Denain	t 50 17 N	2 2 E	44
Denis, St	t 48 56 N	2 22 E	36
Denmark	54 0 N	10 0 E	40
Deoghar	t 24 30 N	86 40 E	47
Deornod Dehenbarith	dist 51 53 N	4 0 W	34
Deoraby	t 52 56 N	1 28 W	34
Deorhyrst	t 51 75 N	2 8 W	34
Deornas	dist 54 10 N	1 0 W	34
Depalpoor	t 30 45 N	73 55 E	47
Derbend	t 42 4 N	48 14 E	38
Derby	t 52 56 N	1 28 W	34
Dernah	t 32 50 N	22 40 E	46
Derne	t 32 42 N	22 8 E	38
Derry	t 55 0 N	7 19 W	35
Derventio	t 54 0 N	1 3 W	33
Dessau	t 51 49 N	12 14 E	43
Dettingen	t 50 2 N	9 4 E	44
Deuty	t 50 56 N	6 58 E	43
Devana (Aberdeen)	t 57 9 N	2 4 W	33
Deventer	t 52 15 N	6 10 E	39
Devicottah	t 11 22 N	79 53 E	47
Devizes	t 51 22 N	2 0 W	35
Dewal	t 24 46 N	67 47 E	47
Diarbekir	t 37 57 N	40 11 E	40
Dieppe	t 49 55 N	1 5 E	45
Digne	t 44 5 N	6 15 E	45
Dijon	t 46 20 N	4 56 E	36
Dilston	54 54 N	2 1 W	35
Dinagepoor	t 25 40 N	88 38 E	47
Dinant	t 50 17 N	4 55 E	41
Dincipore	t 25 19 N	85 2 E	47
Dingle	t 52 9 N	10 16 W	35
Din and Fort	20 48 N	70 56 E	47
Dnieper	r 46 40 N	32 50 E	38
Dniester	r 48 0 N	29 0 E	38
Doab	dist 27 15 N	78 0 E	47
Doboka	t 46 4 N	22 34 E	41
Dobra	t 44 39 N	21 55 E	46
Dobuni	dist 52 0 N	2 0 W	33
Dofre (Dover)	t 51 7 N	1 18 E	34
Dogger Bank	54 50 N	2 30 E	35
Domity	t 53 10 N	11 16 E	43
Domremy	t 48 25 N	5 41 E	36
Don	r 53 30 N	1 10 W	35
Donauworth	t 48 42 N	10 46 E	43
Doncaster	t 53 31 N	1 7 W	35
Dorcester	t 50 43 N	2 20 W	34
Dordogne	r 44 49 N	0 35 E	36
Dornock	t 57 53 N	4 1 W	35
Dort	t 51 42 N	5 15 E	43
Dorylæum	t 39 54 N	30 30 E	41
Dotis	t 47 40 N	18 18 E	45
Douglas	t 54 9 N	4 26 W	35
Douro	r 40 58 N	8 50 W	42
Dowlatabad	t 20 6 N	75 20 E	47
Downs, The	51 13 N	1 25 E	35
Dragulgnan	t 43 3 N	6 30 E	45
Dreirawuda	dist 53 45 N	0 7 W	34
Dresden	t 51 3 N	13 44 E	43
Driffilin	t 53 20 N	6 15 W	40
Drogheda	t 53 43 N	6 21 W	35
Drontheim	t 63 12 N	10 18 E	46
Drumclog	t 55 37 N	4 13 W	35
Dubitza	t 45 10 N	16 49 E	45
Dublin	t 53 20 N	6 15 W	34
Dubræ (Dover)	t 51 7 N	1 18 W	33
Dubrownik	t 42 40 N	17 43 E	41
Duero	r 40 55 N	8 51 W	39
Dumaun	t 20 19 N	73 9 E	47
Dumbarton	t 55 56 N	4 34 W	35
Dumfries	t 55 58 N	3 37 W	35
Duna	r 55 30 N	26 8 E	44
Dunaburg	t 55 58 N	26 38 E	45
Dunbar	t 56 0 N	2 31 W	35
Duncannon	t 52 11 N	6 42 W	35
Dundalk	t 54 0 N	6 24 W	35
Dundee	t 56 28 N	2 58 W	35
Dundrennan	54 49 N	3 57 W	35
Duneyvic	t 52 17 N	1 37 E	34
Dunfermline	t 56 4 N	3 28 W	35
Dungannon	t 54 31 N	6 46 W	35
Dunholm (Durham)	t 54 46 N	1 35 W	35
Dunkeld	t 56 34 N	3 34 W	34
Dunkirk	t 51 2 N	2 25 E	36
Dunrolin Castle	57 58 N	3 57 W	35
Dunse Lard	55 46 N	2 22 W	35
Dunsinnan Hill	56 28 N	3 15 W	34
Dunstaffnage Castle	56 27 N	5 26 W	34
Dunune (Downpatrick)	t 54 20 N	5 44 W	35
Dunroich	t 52 17 N	1 37 E	34
Duppein	t 54 41 N	9 43 E	46
Dupplin Castle	56 21 N	3 31 W	35
Dura	t 34 50 N	40 45 E	37
Durazzo	t 41 17 N	19 29 E	41
Duren	t 50 64 N	7 30 E	43
Durham	t 54 47 N	1 33 E	35
Durnovaria (Dorchester)	t 50 44 N	2 25 W	35
Durobrabis v Durobrivæ	t 51 23 N	0 30 E	33
Durocobrivæ	t 51 55 N	0 33 W	33
Durotriges	dist 50 50 N	2 20 W	33
Dusseldorf	t 51 13 N	6 47 E	43
Dutch Guiana	8 0 N	57 0 W	48
Dwarka	t 22 15 N	69 0 E	47
Dwina	r 63 30 N	42 25 E	38

E

	Lat.	Lon.	Map.
Eadesbyrig	t 53 16 N	2 41 W	34
Ealnwic (Alnwick)	t 55 25 N	1 40 W	34
East Anglia, or East Engle	52 15 N	0 30 E	34
East Saxe	51 55 N	0 10 E	34
Ebchester	t 54 52 N	1 50 W	33
Eboracum	t 53 58 N	1 5 W	33
Ebro	r 41 15 N	0 5 W	39
Ebrodunum	t 42 45 N	7 21 E	37
Ecbatana	t 34 49 N	48 30 E	39
Eckmuhl	t 48 45 N	12 55 E	45
Eddington	t 51 17 N	2 7 W	34
Eddisbury	t 53 16 N	2 41 W	34
Eden	t 37 1 S	149 55 E	33
Edgecote	t 52 9 N	1 3 W	35
Edgehill	t 52 10 N	1 20 W	35
Edinburgh	t 55 57 N	3 12 W	40
Edrisides	dist 33 0 N	0 5 E	39
Edwinesburg	t 55 57 N	3 12 W	34
Egaalstirep	t 51 18 N	0 28 E	34
Eger	t 50 4 N	12 22 E	43
Egypt	30 0 N	32 0 E	41
Eichsfeld	dist 51 18 N	10 22 E	43
Eiddyn	t 55 57 N	3 12 W	34
Einsiedeln	t 47 2 N	9 39 E	42
Eisenach	t 50 58 N	10 18 E	43
Eisleben	t 51 32 N	11 34 E	42
Ekaterinoslav	t 48 25 N	35 0 E	45
Eltrish	t 31 10 N	33 55 E	45
Elbe	r 50 14 N	14 30 E	38
Elbing	t 54 10 N	19 24 E	43
Elephanta	t 61 30 S	54 0 W	47
Elgin	t 57 33 N	3 18 W	35
Elig (Ely)	t 52 25 N	0 15 E	34
Eligbyrig	t 52 25 N	0 15 E	34
Ellichpoor	t 21 18 N	77 30 E	47
Ellore	t 16 40 N	81 10 E	47
Elmet	dist 51 40 N	1 38 W	34
Elmham	t 52 45 N	0 49 E	34
Elmina	t 5 30 N	1 30 W	48
Elsinore	t 56 3 N	12 38 E	45
Elvas	t 38 53 N	7 0 W	44
Emanghur	t 26 36 N	69 15 E	47
Emden	t 53 21 N	7 23 E	43
Emirat of Cordova	dist 39 50 N	5 0 W	39
Emirat of Haleb	dist 35 0 N	37 20 E	40
Emirat of Mosul	dist 36 30 N	41 0 E	40
Emp of Avars	dist 48 0 N	22 0 E	39
Emp of Chazars	dist 50 0 N	40 0 E	39
Enculisma	t 45 40 N	0 15 E	58
Englafelda	t 51 26 N	1 6 W	34
England	52 30 N	1 0 W	39
Englesele	t 53 18 N	4 21 W	34
Enniscorthy	t 52 30 N	6 35 W	35
Enniskillen	t 54 22 N	7 38 W	35
Eoforwic	t 53 17 N	1 4 W	34
Ephthalites	dist 42 20 N	43 0 E	38
Epiacum	t 54 52 N	1 50 W	33
Epidii	dist 55 32 N	5 36 W	33
Epidium	t 55 48 N	5 40 W	33
Erding	t 48 18 N	11 55 E	43
Eresburg	t 51 10 N	9 17 E	39
Erfurt	t 50 59 N	11 3 E	43
Erivan	t 40 12 N	44 31 E	44
Erlan	t 47 53 N	20 23 E	43
Erne	t 54 28 N	7 50 W	35
Ernigu Street	52 30 N	0 15 W	33
Erpingham	t 52 42 N	0 37 W	35
Erzroum, or Erzerum	t 39 55 N	41 18 E	45
Esseg	t 45 35 N	18 41 E	46
Essex	dist 51 45 N	0 30 E	34
Esslingen	t 48 45 N	9 19 E	45
Esthland, or Esthonia, or Estlans	dist 59 0 N	27 56 E	39
Estremadurii	dist 40 55 N	7 5 W	40
Etampes	t 48 25 N	2 10 E	37
Etaples	t 50 34 N	1 41 E	36
Etawah	t 26 50 N	79 5 E	47
Ethandune	t 51 16 N	2 10 W	35
Etna	mt 37 43 N	14 58 E	44
Euxine, or Black Sea	43 40 N	36 0 E	39
Everest	mt 27 50 N	86 55 E	47
Evesham	t 52 5 N	1 56 W	35
Evora	t 38 39 N	7 40 W	41
Evreux	t 49 1 N	1 10 E	36
Exanceaster	t 50 43 N	3 32 W	34
Exeter	t 50 43 N	3 32 W	35

	Lat.	Lon.	Map.
Eylau	t 54 24N	20 39E	41
Eyssisla	is 58 3N	21 30E	40

F

Faculae	t 43 58N	11 10E	38
Falaise	t 48 51N	0 10W	36
Falkirk	t 56 1N	3 48W	35
Falkland	t 56 15N	3 12W	35
Falmouth Har.	t 50 9N	5 10W	33
Famagusta	t 35 9N	33 57E	41
Farnham	t 51 13N	0 48W	34
Faroe, or Far Oer	is 61 30N	7 0W	42
Farringdon	t 51 40N	1 34W	34
Fécamp	t 49 45N	0 23E	36
Fenland	dist 52 40N	0 0	34
Fenny Stratford	t 52 1N	0 42W	33
Fernando Po.	t 3 30N	8 50E	48
Ferozepoor	t 31 0N	75 22E	47
Ferozeshah	t 30 45N	75 13E	47
Ferrara	t 45 12N	11 20E	38
Fez	t 34 7N	4 57W	41
Field of the Cloth of Gold	50 46N	2 0E	36
Fighig	t 32 21N	1 5W	46
Fuglass	t 53 25N	6 18W	35
Finland	dist 64 30N	28 0E	42
Finisterro	cape 42 50N	8 55W	46
Finnicae	dist 63 0N	35 0E	37
Finnish Tribes	dist 63 0N	35 0E	37
Fishguard	t 52 1N	4 58W	45
Fiume	t 45 19N	14 25E	46
Fladen	t 50 26N	10 0E	41
Flamborough Hd.	57 7N	0 5W	35
Flanders	dist 50 58N	3 0E	36
Flavia Caesariensis	53 0N	1 0W	33
Flensburg	t 54 46N	9 27E	46
Flint	t 53 15N	3 9W	35
Flodden	t 55 37N	2 7W	35
Florence	t 43 41N	11 0E	41
Florentia	t 43 41N	11 0E	37
Florida	dist 30 0N	83 30W	48
Folx	t 42 58N	1 37E	41
Foktchany	t 45 29N	26 38E	45
Folcestan	t 51 7N	1 7E	34
Fontainbleau	t 48 24N	2 41E	36
Fontaniacum, or Fontenay	t 46 28N	2 10E	40
Fontenaille	t 47 20N	2 33E	39
Fontenoy	t 50 37N	3 28E	36
Forbach	t 49 11N	6 54E	43
Foreland, N.	c 51 23N	1 25E	35
Forfar	t 56 39N	2 50W	35
Forneese	dist 54 20N	3 30W	34
Forres	t 57 36N	3 37W	41
Forth, Firth of	r 56 7N	2 40W	35
Fort. St. David's	t 10 40N	79 48E	47
Foss Dyke	53 16N	0 35W	34
Fossetisland	t 53 40N	8 50E	40
Fosse Way	52 50N	0 52W	33
Fostat (Cairo)	t 30 1N	31 18E	39
Fotheringay	t 52 35N	0 25W	35
Fourmigny	t 49 22N	0 50W	36
Foyle	t 55 6N	7 5W	35
Framlingham	t 52 14N	1 20E	35
France	48 0N	2 0E	36
Franche Comte	prov 47 0N	6 0E	42
Franconia	dist 50 0N	10 0E	41
Frankenhausen	t 51 21N	11 6E	43
Frankfurt	t 50 6N	8 42E	39
Frassineto (Fraxinetum)	t 43 25N	6 55E	40
Franstadt	t 51 48N	16 20E	43
Fredah	t 53 43N	6 21W	35
Fredeburg	t 51 16N	8 17E	43
Frederikshald	t 59 20N	11 0E	45
Fredrikavern	t 58 36N	9 50E	46
Frejus	t 43 25N	6 48E	45
Friaul	dist 46 0N	12 20E	43
Friburg	dist 46 48N	7 8E	43
Friedland	t 54 26N	21 3E	45
Friesland	dist 52 5N	6 0E	43
Frisli	dist 52 20N	8 0E	37
Frisinga	t 48 14N	11 13E	39
Friuli	dist 46 5N	13 5E	39
Frousse	t 44 48N	0 6W	39
Frooste	t 65 7N	10 26E	40
Fuentearabia	t 43 35N	1 17W	44
Fuentes d'Onoro	t 40 38N	6 40W	45
Fulda	t 50 33N	9 41E	43
Fulta	t 22 25N	88 27E	47
Furness	t 54 6N	3 14W	35
Furruckabad	t 27 22N	79 35E	47
Fussen	t 47 34N	10 36E	43
Futtehabad	t 29 31N	75 35E	47
Futtehpoor	t 27 N	78 0E	47
Fuzabad	t 26 54N	81 37E	47

G

Gadeni	55 20N	2 40W	35
Gaditanum Fretum	36 0N	5 40W	37
Gafulford	t 50 37N	4 40W	34
Gainsboro	t 53 24N	0 43W	34
Gainsborough	t 53 24N	0 43W	35
Gajeta or Gaeta	t 41 13N	13 35E	40
Galatz	t 45 25N	28 2E	45
Gallicia	42 43N	8 0W	39
Gallicum Fretum	51 0N	1 20E	33
Gallipoli	t 40 6N	17 35E	39
Gallipoli	40 25N	26 39E	39
Galway	t 53 1N	9 6W	35
Gambia	r 13 20N	16 20W	48
Ganges	r 21 25N	89 0E	47
Ganilgurh	t 21 28N	77 18E	47
Ganjam	t 19 25N	85 8E	47
Gap	t 44 35N	6 5E	45
Gardianonum	t 52 33N	1 41E	33
Garonne	r 44 45N	0 30W	36
Gascony	43 40N	0 0	36
Gates of Caspia	41 30N	47 15E	38
Gaulos	t 36 18N	13 24E	38
Gaza	t 36 21N	47 39E	37
Gefle	t 60 40N	17 10E	46
Geldern	t 51 31N	6 25E	43
Genisburuh	t 53 24N	0 43W	34
Genoa	t 44 25N	8 53E	39
George's, St., Chan.	52 20N	5 15W	35
Georgia	42 30N	44 15E	39
Geras	t 31 36N	26 2E	37
Gerberoy	t 49 33N	1 43E	36
Gerbes (Menlnx)	t 33 47N	8 35E	41
Gergenti	t 37 25N	12 42E	41
German Ocean	53 0N	5 0E	36
Gerona	t 41 59N	2 58E	45
Ghara, or Sutluj	r 29 19N	71 15E	47
Ghardeia	t 32 0N	2 24E	46
Ghauta	mts 15 0N	74 0E	47
Ghazeepoor	t 25 30N	83 40E	47
Ghent	t 51 8N	3 44E	36
Gheriah	t 16 32N	73 27E	47
Ghorka	t 28 2N	85 15E	47
Ghuznee	t 33 30N	68 16E	47
Giant's Dyke	52 15N	0 28E	34
Giato	t 45 22N	10 21E	46
Gibraltar	t 36 9N	5 24W	41
Giessen	t 50 35N	8 40E	45
Gijon	43 34N	5 44W	39
Gingee	t 12 20N	79 45E	47
Gironde	r 45 25N	1 0W	36
Gitanae	t 39 25N	1 0W	36
Giurgevo	t 43 53N	25 55E	45
Gizeh	t 30 0N	31 15E	45
Gladova	t 44 36N	22 37E	45
Glaestingbyrig	t 51 8N	2 43W	34
Glasgow	t 55 51N	4 16W	35
Glastonbury	t 51 8N	2 43W	34
Glatz	t 50 26N	16 33E	43
Glarus	t 47 2N	9 5E	43
Glawancester	t 51 51N	2 15W	34
Glencoe	t 56 38N	4 58W	35
Glendalough	t 53 2N	6 17W	35
Glentinnan	t 56 51N	5 45W	35
Glenlivet	57 18N	3 18W	35
Glogan	t 51 40N	16 8E	43
Glota	r 55 58N	4 45W	33
Gloucester	t 51 51N	2 15W	35
Gluckstadt	t 53 47N	9 25E	43
Gnesen (Gnezna)	t 52 32N	17 56E	40
Goa	t 15 35N	73 55E	47
Gobannium	t 51 49N	3 0W	33
Godavery	r 16 30N	82 0E	47
Godmanham, or Godmundingham	t 53 54N	0 31W	34
Gogo	t 21 35N	72 15E	47
Gogra	r 26 0N	84 10E	47
Golconda	t 17 23N	78 25E	47
Golden Byrh	t 52 34N	0 13W	34
Good Hope, Cape of	34 22N	18 30E	48
Goodrich Castle	51 13N	2 36W	35
Goodwin Sands	51 14N	1 30E	34
Goor	t 24 59N	88 21E	47
Gooty	t 15 10N	77 43E	47
Goree	t 14 10N	17 22W	48
Gormaz			40
Gorlitz	t 51 9N	15 0E	46
Gorruckpoor	t 26 45N	83 50E	47
Goslar	t 51 54N	10 27E	40
Gothones	dist. 49 0N	23 0E	37
Goths	dist 45 15N	33 20E	38
Gotland	dist 57 40N	14 0E	36
Gottingen	t 51 32N	9 57E	43
Gourland	t 30 48N	3 5W	46
Gournay	t 49 33N	1 43E	36
Govindpore	t 22 7N	88 36E	47
Gozo	t 36 18N	13 36E	44
Gracze or Gratz	t 47 4N	15 27E	41
Graintanbrygo	t 52 11N	0 7E	34
Gran	t 47 40N	18 30E	41
Granada	t 37 30N	3 10W	39
Gransee	t 53 2N	13 12E	43
Gransoon	t 46 48N	6 38E	43
Grantna Br.	t 52 11N	0 7E	34
Gratheicide	t 55 56N	9 14E	41
Gravelines	t 51 0N	2 9E	36
Gravenstein	t 55 6N	9 36E	46
Great Desert	28 30N	72 0E	47
Great or White Chrobatia	50 0N	20 0E	39
Great St. Bernard	45 58N	8 20E	45
Greece	38 0N	22 0E	45
Greenland	67 0N	46 0W	48
Greenwich	t 51 27N	0 0	35
Grenoble	t 45 11N	5 42E	45
Groeningen	t 53 14N	6 29E	43
Grodno	dist. 53 0N	24 30E	41
Grommyon	t 37 57N	23 9E	49
Gropredy Br.	t 52 5N	1 23W	35
Grims Dyke	52 14N	0 24E	34
Grisons	dist 46 42N	9 35E	43
Grossetto	t 42 39N	10 59E	45
Guadalaxara	t 40 44N	3 22W	45
Guadaloupe	r 29 33N	98 0W	48
Guadiana	r 37 13N	7 52W	42
Guernsey	t 49 27N	2 36W	36
Guggur	r 29 58N	76 8E	47
Guiana	dist 6 0N	63 0W	48
Guienne	pro 44 25N	1 5E	36
Guinea	dist 6 0N	2 0W	48
Guinegate	t 50 34N	2 9W	36
Gujerat	dist 22 10N	72 0E	47
Gujrat	t 32 39N	74 3E	47
Gulf of Lyons	43 0N	4 30E	36
Gumbinnen	t 54 35N	22 11E	45
Guntoor	t 16 20N	0 30E	47
Guriel	dist 41 35N	41 10E	42
Guriev	t 45 3N	51 11E	44
Gurrah	t 23 8N	79 58E	47
Gurwhal	dist 30 48N	79 0E	47
Guttstadt	t 53 59N	20 23E	45
Gwalior	t 26 2N	78 25E	47
Gypeswic (Ipswich)	t 52 4N	1 9E	34

H

Haag	t 52 6N	4 9E	43
Haarlem	t 52 23N	4 39E	43
Hadersleben	t 60 16N	9 40E	45
Hadrianople	t 41 39N	27 8E	40
Hadriaticum Mare	44 0N	17 0E	37
Hadrumetum	36 2N	10 25E	38
Haestingas	t 50 52N	0 36E	34
Hague, The	t 52 5N	4 20E	36
Hainault	dist 50 35N	3 50E	36
Hajeepoor	t 25 42N	85 20E	47
Haleb	t 36 11N	37 9E	40
Halitsch	t 39 18N	22 37E	40
Hallandia	dist 56 40N	11 30E	39
Halogeland	76 0N	15 0E	40
Halidon Hill	55 49N	2 8W	35
Halle	t 51 29N	11 59E	43
Ham	t 49 45N	3 4E	46
Hamaburg	t 53 35N	10 0E	40
Hamadan	r 34 50N	52 5E	44
Hamadanides	dist 35 0N	40 0E	40
Hamadites	dist 35 0N	5 0E	41
Hamburg	t 53 32N	10 0E	41
Hamm	t 51 40N	7 50E	43
Hammerfest	t 70 39N	23 21E	46
Hampton Court	51 25N	0 20W	35
Hamro	t 48 40N	18 20E	44
Hamtun	t 50 54N	1 23W	34
Hanau	t 50 8N	8 35E	43
Hanover	52 37N	9 0E	41
Harfleur	t 49 30N	0 12E	36
Harlaw	t 57 14N	2 21W	35
Harlech	t 52 51N	4 7W	35
Harris	t 57 50N	6 50W	35
Hartland	pt 51 1N	4 31W	33
Harwich	t 51 57N	1 16E	34
Hastings	t 50 52N	0 36E	34
Hatfield	t 53 34N	0 56W	34
Havelburg	t 52 50N	12 5E	40
Havre, Le	t 49 30N	0 5E	36
Hawarden	t 53 11N	3 2W	35
Hebrides	is 58 0N	6 50W	35
Heckingen	dist 48 20N	9 0E	43
Hedgeley Moor	55 27N	1 50W	35
Heidamark	mt 64 20N	9 27E	39
Heidelburg	t 49 25N	8 46E	43
Heilbron	t 49 8N	9 14E	42
Hekla	mt 64 0N	19 45W	40
Heligoland	t 54 20N	7 50E	41
Heliopolis	t 34 35N	36 20E	39
Hellas	38 32N	21 30E	40
Helsingborg	t 56 8N	12 40E	45
Helsingeland	65 0N	20 0E	39
Helsingfors	t 60 10N	25 0E	46
Hengestendun	dist 50 29N	4 40W	34
Hengston Hill	50 32N	4 15W	34
Herculis Ins. (Lundy)	t 51 11N	4 35W	33
Herculis Pr. (Hartland)	pt 51 0N	4 30W	33
Hereford	t 52 3N	2 43W	34
Heristal	t 51 12N	7 32E	39
Hermanstadt	t 45 46N	24 9E	41
Hernani	t 43 11N	1 16W	44
Herpis	t 34 58N	2 39W	38
Hersfeld	t 50 52N	9 44E	43
Hertford	t 51 48N	0 4W	34
Hesse	dist 51 0N	9 35E	42
Hexham	t 54 58N	2 0W	35
Hialtaland (Shetland)	is 60 20N	1 15W	40
Hildesheim	t 52 8N	9 50E	41
Himalaya	mts 30 0N	80 0E	47
Hindoo Koosh	36 0N	70 40E	47
Hindostan	20 0N	80 0E	47
Hingston Down	dist 50 29N	4 40W	34
Hioring	t 57 20N	10 4E	41
Hirchova	t 44 45N	28 20E	45
Hochkirch	t 51 5N	14 34E	44
Hochstadt	t 49 41N	10 48E	44
Hogue La Cape	49 45N	0 57W	44
Hohenburg	t 51 4N	10 37E	41
Hohenlinden	t 48 10N	12 0E	45
Holderness	dist 53 45N	0 3W	34
Holland	52 30N	4 50E	43
Holmby	t 52 26N	0 20W	35
Holstein	dist 54 5N	10 0E	41
Holwan	t 34 22N	45 25E	39
Holy Isle	55 41N	1 47W	35
Homburg	t 49 19N	7 24E	41
Homildon Hill	55 32N	2 3W	47
Honfleur	t 49 25N	0 15E	47
Hong-Kong	t 22 12N	114 15E	35
Hoogly	r 22 7N	88 0E	48
Hoogly	t 22 58N	88 30E	48
Horn	t 48 57N	15 43E	43
Horncastle	t 53 13N	0 7W	35
Hostalrish	t 41 45N	2 40E	45
Hoya	t 52 47N	9 10E	43
Hoyerswerda	t 51 25N	14 15E	43
Hrofesceaster	t 51 23N	0 30E	34
Huescar	t 37 50N	2 45W	41
Hull	t 53 44N	0 20W	35
Humber	r 53 35N	0 5W	34
Humbramutha	53 35N	0 5W	34
Hungary	48 0N	20 0E	40
Huns	dist 46 0N	43 0E	37
Huntingdon	t 52 20N	0 10W	35
Hunugaree	dist 60 0N	33 0E	38
Hurdwar	t 29 55N	78 10E	47
Hurryburr	t 14 30N	75 50E	47
Hurst Castle	50 42N	1 32W	35
Hwcallaego	t 53 50N	2 23W	34
Hwiterne	t 54 44N	4 23W	34
Hyderabad	t 17 22N	78 32E	47
Hydrabad	t 25 0N	68 20E	47
Hythe	t 51 4N	1 5E	34

I

Iabesa	is 39 20N	1 10E	40
Iagerndorf	t 50 2N	17 35E	43

	Lat.	Lon.	Map.
Icanhoe	t 52 59N	0 2W	34
Iceland	i 65 0N	18 0W	40
Iceni	t 52 30N	1 0E	33
Icknield Street	52 0N	0 30W	33
Idstedt	t 54 35N	9 30E	46
Iglau	t 49 25N	15 34E	43
Ilkley	t 53 56N	1 48W	33
Imeritia	dist 42 20N	43 0E	42
India	20 0N	80 0E	48
Indore	t 22 43N	75 50E	47
Indus	r 24 0N	67 30E	47
Ingoldstadt	t 48 46N	11 23E	42
Injellee	t 21 57N	88 5E	47
Inkerman	t 44 36N	33 42E	46
Inkowo	t 55 12N	30 29E	45
Innsbruck	t 47 14N	11 22E	42
Inverary	t 56 14N	5 5W	35
Invergarry	t 57 4N	4 55W	35
Inverlochy Castle	56 45N	5 2W	35
Inverness	t 57 28N	4 13W	35
Iona	i 56 18N	6 23W	35
Ionian	is 38 20N	20 30E	42
Ipswich	t 52 4N	1 8E	35
Ireland	53 0N	8 0W	35
Irish Sea	53 40N	5 0W	35
Irsova	t 44 38N	21 56E	40
Isaktchi	t 45 15N	26 26E	45
Isbarsk	t 57 45N	28 14E	40
Isbarta	t 37 46N	30 40E	45
Islay	i 55 44N	6 8W	35
Isle of France	48 40N	2 0E	36
Isle Belle	i 47 18N	3 23W	36
Ismail	t 45 20N	28 49E	45
Ispahan	t 32 40N	51 40E	41
Italy	42 0N	15 0E	45
Ithaca	i 38 25N	20 40E	45
Ituma (Eden)	r 54 52N	3 0W	33
Itumae Aest (Solway Fr.)	54 40N	3 30W	33
Ivica	i 39 0N	1 30E	44
Ivrea	t 45 27N	7 52E	40
J			
Jaca	t 42 32N	0 29W	45
Jacobstadt	t 56 35N	25 47E	45
Jadera	t 43 58N	16 35E	38
Jaemtland	dist 63 0N	12 0E	41
Jaen	t 37 48N	3 50W	45
Jaffa	t 32 3N	34 45E	45
Jaffna	t 9 45N	80 13E	47
Jaik	r 46 50N	51 45E	42
Jalala	t 35 15N	45 56E	39
Jamaica	is 18 15N	77 30W	48
Jamoo	t 32 48N	74 55E	47
Jarnac	t 45 40N	0 10W	42
Jarnberaland	61 0N	12 10E	44
Jarrow	t 54 59N	1 27W	34
Jassy	t 47 11N	27 35E	45
Jauer	t 51 3N	16 13E	43
Java	i 7 20S	109 0E	48
Jebel Tarik	t 36 20N	4 26W	39
Jedburgh	t 55 28N	2 33W	34
Jelalabad	t 34 29N	70 34E	47
Jellinghee	r 23 40N	88 30E	47
Jemappes	t 50 38N	5 28E	45
Jena	t 50 55N	11 36E	43
Jersey	i 49 13N	2 10W	36
Jerusalem	t 31 47N	35 12E	37
Jessulmere	t 27 0N	70 53E	47
Jeypoor	dist 27 30N	71 30E	47
Jhansee	t 25 30N	78 35E	47
Jhelam	t 33 0N	73 38E	47
Jinjerra	t 18 10N	73 10E	47
Jitomir	t 50 15N	28 45E	45
Jomsberg	i 53 55N	16 10E	41
Jonkoping	t 57 48N	14 10E	45
Joodpoor	t 26 20N	73 5E	47
Jorvik	t 53 57N	1 7W	34
Jounpoor	t 25 35N	82 42E	47
Judanbyrig	t 55 28N	2 33W	34
Judenburg	t 47 10N	14 37E	45
Juggernaut	t 19 50N	85 53E	47
Jugoria	dist 56 0N	63 0E	39
Julich	t 50 55N	6 20E	43
Jumna	r 27 0N	78 30E	47
Junquera	t 42 25N	2 46W	40
Jura	dep 46 45N	5 45E	45
Jutes	dist 56 0N	9 20E	38
Jutland	dist 56 50N	9 30E	39
Juvavia	t 47 39N	12 2E	38
K			
Kahira	t 30 1N	31 18E	40
Kairwan	t 35 40N	10 5E	41
Kaisaria	t 38 44N	35 56E	44
Kaisariyah	t 38 40N	35 14E	41
Kalafat	t 43 58N	22 57E	45
Kalanere	t 32 11N	75 22E	47
Kalisch	t 51 44N	18 4E	43
Kalix	t 65 4N	21 32E	44
Kalmar	t 56 42N	16 3E	45
Kalmucs	dist 47 30N	47 0E	44
Kaluga	t 54 29N	36 10E	45
Kama	r 55 20N	50 30E	42
Kamenetz	t 48 43N	27 0E	45
Kandy	t 7 18N	80 38E	47
Kanin	c 68 40N	43 30E	46
Karaman	t 37 10N	33 22E	45
Karlsburg	t 46 3N	23 35E	44
Karra	t 25 46N	81 13E	47
Kars	t 40 37N	43 10E	44
Kautokeino	t 69 27N	21 49E	46
Kavalla	t 40 56N	24 21E	44
Kazan	dist 54 30N	50 0E	42
Keff	t 36 12N	8 47E	46
Kelso	t 55 39N	2 27W	35
Kelvedon	t 51 51N	0 40E	33
Kempten	t 47 44N	10 20E	42
Kendal	t 54 20N	2 45W	35
Kenilworth	t 52 21N	1 33W	35
Kentchester	t 52 7N	2 42W	33
Kerkisiah	t 33 7N	40 19E	41
Kertch	t 45 21N	36 30E	46
Kesteven	53 0N	0 15W	34
Keszthely	t 46 44N	17 14E	43
Kharkov	t 49 58N	36 15E	45
Khatmandoo	t 27 45N	85 15E	47
Khelat	t 28 59N	67 42E	47
Khowaresmian	dom 36 0N	52 0E	41
Khowarezm	43 0N	52 0E	39
Kichenan	t 47 5N	29 0E	45
Kiel	t 54 19N	10 8E	43
Kiev	t 50 30N	30 25E	39
Kildare	t 53 10N	6 55W	35
Kilkenny	t 52 39N	7 15W	35
Killala	t 54 12N	9 13W	35
Killarney	t 52 3N	9 32W	35
Killicrankie Pass	56 43N	3 46W	35
Kilpatrick	t 55 55N	4 21W	34
Kilsyth	t 55 59N	4 3W	35
Kimpoking	t 45 16N	24 59E	45
Kincardine	t 56 4N	3 42W	35
King's Lynn	t 52 45N	0 24E	35
Kingstun	t 51 25N	0 18W	34
Kinross	t 56 11N	3 25W	35
Kinsale	t 51 42N	8 31W	35
Kioge	t 55 30N	11 22E	45
Kiptschak	dist 51 0N	46 0E	41
Kirkcudbright	t 54 50N	4 3W	33
Kirkwall	t 58 58N	2 58W	35
Kishengurh	t 26 35N	74 58E	47
Kislar	t 43 39N	46 56E	44
Kistnah	r 16 0N	80 48E	47
Kizel Irmk	r 41 28N	36 40E	44
Klagenfurt	t 46 35N	14 19E	45
Klattau	t 49 22N	13 21E	43
Kolapore	t 16 45N	74 14E	47
Kolding	t 55 30N	9 29E	45
Kolin	t 50 3N	15 9E	44
Koll	t 36 59N	7 19E	41
Kolomna	t 55 2N	38 30E	45
Komorn	t 47 45N	18 7E	45
Konich	t 37 51N	33 13E	45
Koniggratz	t 50 13N	15 50E	43
Konigsberg	t 54 43N	21 31E	44
Konigstein	t 50 58N	14 4E	45
Konitz	t 53 42N	17 33E	43
Konow	t 54 50N	24 34E	45
Koram	t 30 4N	76 35E	47
Kormend	t 47 0N	16 40E	43
Kotah	t 25 15N	75 52E	47
Kottbus	t 51 45N	14 19E	43
Kovel	t 51 20N	24 41E	45
Kovno	t 54 55N	24 2E	41
Krajova	t 46 35N	21 58E	44
Krems	t 48 24N	15 35E	45
Kremsir	t 49 15N	17 22E	43
Krenne	t 32 50N	21 15E	44
Krivitches	dist 53 40N	31 30E	40
Kruchovatz	t 43 16N	20 58E	45
Krummau	t 48 46N	14 18E	43
Kuban	r 45 10N	37 19E	45
Kufa	t 32 8N	44 33E	39
Kulzum	t 29 58N	32 31E	39
Kunawur	dist 31 30N	78 45E	47
Kunersdoor	t 52 3N	12 46E	44
Kur	r 39 55N	48 50E	40
Kurland	dist 56 45N	21 28E	40
Kurnole	t 15 42N	78 9E	47
Kurrachee	t 24 54N	67 0E	47
Kursk	t 51 17N	37 37E	41
Kustrin	t 52 34N	14 39E	43
Kutais	t 42 16N	42 42E	44
Kutaya	t 39 22N	30 12E	45
Kuvenka	t 40 6N	1 36W	40
Kyrialand	dist 62 30N	28 30E	40
L			
Labrador	dist 55 0N	63 0W	48
Labuan	i 5 20N	115 10E	48
Laccadive	is 12 10N	72 0E	47
Ladakh	dist 34 0N	78 0E	47
Ladoga	t 60 8N	31 2E	41
La Ferte	t 49 21N	1 28E	45
Lagenia	dist 52 40N	8 0W	39
Lagos	t 37 8N	8 40W	44
Lagraceaster	t 52 39N	1 7W	34
Lahore	t 31 38N	74 25E	47
La Marche	pro 46 20N	1 30E	36
Lanark	t 55 40N	3 49W	33
Lancaster	t 54 4N	2 47W	33
Landaff	t 51 29N	3 13W	35
Landeck	t 47 4N	10 41E	43
Landrecy	t 50 7N	3 44E	44
Land's End	50 4N	5 42W	35
Landskron	t 49 52N	19 43E	44
Langobardia	dist 45 20N	9 20E	39
Langres	t 47 53N	5 22E	39
Langside Castle	55 49N	4 18W	35
Languedoc	pro 43 35N	3 30E	36
Laodicea	t 37 47N	29 11E	37
Laon	t 49 33N	3 40E	40
Lappes	dist 65 30N	20 0E	37
Lappmark	dist 65 30N	20 0E	42
Largs	t 55 47N	5 42W	35
La Rochelle	t 46 7N	1 10W	36
Laswaree	t 27 40N	77 0E	47
Latakia	t 35 29N	35 48E	46
Latham House	53 31N	2 36W	35
Lauder	t 55 44N	2 42W	35
Laurche	t 35 11N	6 32W	44
Lausanne	t 46 31N	6 38E	43
Layback	t 46 6N	13 34E	44
Lebedias	dist 49 0N	37 0E	39
Lecks	dist 51 15N	18 30E	39
Lee	r 51 54N	8 25W	35
Leeds	t 53 47N	1 31W	34
Lefkosia	t 35 10N	33 22E	44
Legaceaster	t 53 11N	2 53W	34
Leghorn	t 43 33N	10 19E	45
Legio	t 42 52N	6 42W	37
Legiolium	t 53 42N	1 20W	33
Legnana	t 45 44N	9 17E	41
Legraceaster	t 52 39N	1 7W	34
Leicester	t 52 39N	1 7W	35
Leighlin	br 52 43N	6 58W	35
Leighton Buzzard	t 51 56N	0 39W	34
Leinster	dist 53 0N	7 0W	35
Leintwardine	t 52 24N	2 47W	33
Leipzig	t 51 21N	12 24E	43
Leith	t 55 58N	3 10W	35
Lemanis (Lymne)	t 51 7N	1 5E	33
Le Mans	t 48 0N	0 11E	45
Lemberg	t 49 51N	24 5E	45
Leoben	t 47 23N	15 6E	45
Leon	dist 42 0N	7 0W	40
Leon	t 42 34N	6 26W	41
Leontopolis	t 30 8N	31 28E	37
Lepanto	g 38 15N	22 30E	42
Le Puy	t 45 3N	3 55E	45
Lerida	t 41 36N	0 34E	39
Lewes	t 50 52N	0 1E	35
Leyden	t 52 9N	4 30E	43
Lhydes	t 53 47N	1 31W	34
Libya	dist 30 30N	23 0E	38
Lichfield	t 52 41N	1 49W	35
Lieli	dist 56 55N	22 30E	37
Lieganburge	t 52 47N	1 14W	34
Liege	t 50 39N	5 32E	36
Lietwa	dist 54 35N	23 0E	40
Liguy	t 50 34N	4 36E	36
Lille	t 50 40N	3 4E	36
Limene Mutha	50 55N	0 44E	34
Limerick	t 52 40N	8 37W	35
Limisso (Limasol)	t 34 40N	33 5E	41
Limoges	t 45 48N	1 15E	36
Limousin	pro 45 35N	1 30E	36
Lincoln	t 53 13N	0 33W	35
Lindum (Lincoln)	t 53 13N	0 33W	33
Lindau	t 47 34N	9 41E	42
Lindesse	dist 53 30N	0 15W	34
Lindicoln	t 53 13N	0 33W	34
Lindisfarne	t 55 41N	1 48W	34
Linlithgow	t 55 58N	3 37W	33
Linz	t 48 17N	14 19E	43
Lipari	is 38 35N	14 50E	46
Lisbon or Lischbuna	t 38 44N	9 10W	38
Lismore	t 52 9N	7 55W	35
Lissa	t 51 51N	16 35E	44
Lithuania	dist 54 50N	27 40E	41
Littau	t 49 40N	17 6E	43
Littlebrough	t 53 25N	0 47W	33
Littus Saxonicum	50 45N	0 50E	33
Liverpool	t 53 25N	2 58W	45
Livonia	dist 57 30N	26 0E	42
Ljodhus (Lewis)	i 58 10N	8 5W	40
Llandaff	t 51 30N	3 13W	34
Llandweyr	t 52 5N	4 12W	35
Loches	t 47 7N	0 58E	36
Lochleven Castle	56 12N	3 45W	35
Lodi	t 45 19N	9 30E	41
Loffoden	is 68 40N	15 40E	46
Logrono	t 42 29N	2 24W	45
Loire	r 47 10N	2 20W	36
Lombardy	45 30N	9 30E	41
Londinium (London)	t 51 31N	0 5W	33
Londonderry	t 55 0N	7 19W	35
Longovicum (Lancaster)	t 54 4N	2 47W	33
Loodiana	t 30 58N	75 52E	47
Loony	r 24 30N	71 12E	47
Lorraine	prov 49 0N	6 0E	43
Lossonez	t 48 18N	19 43E	43
Lot	r 44 22N	0 20E	36
Lotharingia, Duchy of	51 20N	7 0E	40
Loudon Hill	55 37N	4 14W	35
Loughboro	t 52 47N	1 14W	34
Loughrea	t 53 12N	8 35W	35
Louvaine	t 50 54N	4 41E	40
Lowestoft	t 52 29N	1 44E	35
Lowicz	t 52 6N	20 0E	43
Lubeck	t 53 53N	10 43E	41
Lubbenau	t 51 51N	13 56E	43
Lublin	t 51 18N	22 40E	45
Lubtheen	t 53 19N	11 4E	43
Luceria	t 41 36N	15 24E	38
Lucerne	dist 47 0N	8 5E	43
Lucknow	t 26 50N	81 0E	47
Luco	t 43 1N	8 18W	38
Ludlow	t 52 22N	2 42W	35
Ludwigsburg	t 48 53N	9 13W	43
Lugdununi	t 45 40N	4 40E	38
Lugo	t 43 1N	7 24W	40
Luki	t 56 39N	30 21E	45
Luncartie	t 56 26N	3 27W	34
Lundenwic (London)	t 51 31N	0 5W	34
Lundy	t 51 10N	4 40W	33
Luneburg	t 53 15N	10 24E	42
Luneville	t 48 34N	6 33E	43
Lusatia	dist 51 35N	13 0E	41
Lusigny	t 48 11N	4 16E	45
Lussanna	t 46 32N	7 38E	38
Lutter	t 51 58N	10 6E	43
Lutterworth	t 52 28N	1 12W	35
Lutzen	t 51 13N	12 8E	43
Luxemburg pro	49 50N	5 50E	43
Luxemburg	t 49 36N	6 7E	43
Luzern	dist 47 0N	8 5E	45
Lyme	t 50 43N	2 55W	35
Lymne	t 51 7N	1 5E	33
Lyons	t 45 40N	4 50E	36
Lyonnais	pro 44 50N	4 0E	36
M			
Maas	r 51 56N	4 5E	36
Maastricht	t 50 51N	5 50E	43
Macao	t 22 10N	113 30E	48
Macedonia	38 0N	22 0E	37
Macieovice	51 59N	21 17E	45
Macon	t 46 17N	4 49W	45
Madagascar	i 19 0S	47 0E	48
Madeira	i 32 40N	17 0W	48
Madrid	t 40 25N	3 40W	42
Madura	t 9 50N	78 10E	47
Maeldun	t 51 45N	0 42E	34
Magalhaens	str 52 30S	68 40W	48
Magdeburg	t 52 7N	11 38E	39
Magenta	t 45 26N	8 52E	46
Magiovintum	t 52 1N	0 42W	33
Magnae	t 52 7N	2 42W	33
Magreb (Morocco)	34 0N	0 0	41
Magus Moor	56 18N	2 52W	35
Magyars	dist 45 45N	43 0E	39
Mahadia	t 35 30N	11 0E	40
Mahanuddy	r 20 20N	86 50E	47
Maharajpore	t 26 28N	74 7E	47
Mahe	t 11 40N	75 40E	47
Mahediah	t 34 23N	6 22W	45
Mahon	pt 39 53N	4 26E	44
Mahrattas	22 0N	75 0E	47
Maida	t 38 53N	16 23E	45
Maiden Castle	50 41N	2 28W	33
Mailros	t 55 35N	2 44W	34
Maine	dist 48 15N	0 0	36
Mainz	t 50 0N	8 16E	43
Majorca	t 39 40N	3 0E	39
Mala	t 55 3N	35 45E	45
Malabar Coast	12 0N	75 0E	47
Malaga	t 36 45N	4 8W	40
Malatia	t 38 27N	38 29E	44
Maldon	t 51 45N	0 42E	33
Maliana	t 36 17N	1 58E	41
Malliga	t 20 37N	74 39E	47

	Lat.	Lon.	Map.
Malmedy ..... t	50 23N	6 1E	43
Malmesbury... t	51 35N	2 5W	34
Malo, St...... t	48 39N	2 1W	36
Malplaquet... t	50 40N	3 49E	36
Malta i	35 50N	14 30E	40
Malwa..... dist	23 45N	76 30E	47
Man........... i	54 15N	4 55W	34
Manaar ...... g	8 50N	79 0E	47
Manaw (Man) i	54 15N	4 55W	34
Manchester .. t	53 29N	2 15W	33
Mancunium.... t	53 29N	2 15W	33
Mando........ t	22 20N	75 12E	47
Mangalore.... t	12 58N	74 52E	47
Mankote...... t	32 21N	75 26E	47
Mannheim ... t	49 29N	8 29E	43
Mansfield .... t	53 9N	1 11E	35
Mantes .... t	49 0N	1 45E	36
Mantua....... t	45 15N	10 37E	44
Marakash.... t	31 25N	7 36W	41
Marburg ...... t	50 49N	8 45E	43
Marche La. pro	46 10N	1 45E	36
Marcianopolis t	42 56N	27 58E	37
Marcomanni dist	49 29N	13 25E	37
Mare Hibernicum	53 0N	5 0W	33
Marengo...... t	44 53N	8 49E	45
Marianne (or Ladrone)..is	16 0N	146 0E	48
Marienburg... t	54 2N	19 2E	43
Marlborough.. t	51 26N	1 43W	35
Marmora, Sea of..........	40 45N	27 50E	45
Marne........ r	48 57N	2 55E	36
Marquesas ..is	9 0S	140 0W	48
Marseilles.... t	43 28N	5 23E	36
Marsineul.... t	44 49N	26 25E	45
Marston Moor	53 58N	1 18W	35
Martinique... is	14 40N	61 0W	48
Mask......... l	53 38N	9 20W	35
Massyad...... t	35 10N	36 50E	41
Masulipatam t	16 15N	81 12E	47
Matchin....... t	45 15N	28 6E	45
Mathraval .... t	52 37N	3 13W	34
Mauritania	35 0N	5 0E	37
Mautern ...... t	48 22N	15 34E	45
Maxima Caesariensis dist	54 0N	2 0W	33
Mayence...... t	50 0N	8 16E	39
Maynooth .... t	53 23N	6 35W	35
Maynz .... t	50 11N	8 46E	44
Mayotta....... i	12 45S	45 10E	48
Meanwaras ...	50 58N	1 0W	34
Meath....... co	53 38N	6 35W	40
Meaux........ t	48 59N	2 55E	40
Mecklenburg t	53 50N	12 0E	43
Medeshamstede ...... t	52 34N	0 13W	34
Mediana...... t	43 3N	21 58E	38
Medina....... t	24 54N	39 50E	39
Medweag...... r	51 23N	0 32E	34
Meeanee ..... t	25 20N	68 28E	47
Meeanee ..... t	21 49N	69 30E	47
Meerpoor ..... t	24 45N	68 15E	47
Meeruj .... t	16 54N	74 35E	47
Meerut....... t	29 0N	77 40E	47
Mehidpore ... t	23 30N	75 45E	47
Meiningen.... t	50 35N	10 30E	45
Meldunieshbyrig ...... t	51 35N	2 5W	34
Melilla....... t	35 15N	2 59W	39
Melita .... t	35 50N	14 30E	37
Melrichstadt . t	50 23N	10 18E	41
Melrose........ t	55 35N	2 44W	35
Melun .... t	48 31N	2 40E	40
Memel........ t	55 11N	21 9E	45
Memmingen... t	48 0N	10 12E	42
Menai. ...... str	53 8N	4 20W	35
Menapia (St. David's)..... t	51 50N	5 18W	33
Menevia....... t	51 50N	5 18W	34
Meninao....... t	53 38N	10 56E	37
Mentz......... t	50 0N	8 16E	40
Meppen....... t	52 41N	7 20E	43
Mequinenza.. t	41 23N	0 25E	45
Mercia (Myrcna) .... dist	52 20N	1 0W	34
Meros ..... dist	58 25N	38 30E	39
Meresburg ... t	51 18N	11 21E	40
Meresige..... r	53 20N	2 38W	34
Merida .... t	38 50N	6 15W	39
Mersey...... r	53 20N	2 38W	34
Merton .... t	51 26N	0 7W	34
Mesurata .... t	32 21N	15 10E	46
Metaris Aest..	53 0N	0 15E	33
Methven ..... t	56 24N	3 34W	35
Metz.......... t	49 7N	6 15E	39
Movania (Man) i	54 15N	4 55W	34
Mexico.........	25 0N	100 0W	48
Mexico, Gulf of	25 0N	90 0W	48
Meywar.... dist	25 0N	74 0E	47
Mezieres...... t	49 45N	4 44E	43
Mhow........ t	25 18N	81 20E	47
Mhye......... r	22 12N	73 12E	47
Michel, St... mt	48 38N	1 32W	36
Middleham .. t	54 17N	1 46W	35
Milan......... t	45 26N	9 10E	39
Mileto........ t	38 38N	16 5E	45
Milford Haven	51 42N	5 5W	35
Militsch...... t	51 32N	17 22E	43
Minch, The....	58 5N	5 55W	35
Minden ...... t	52 18N	8 55E	41
Minorca....... i	40 0N	4 10E	39
Mirebeau..... t	46 46N	0 10E	36
Mirta......... t	26 40N	74 2E	47
Mirzapore.... t	25 9N	82 38E	47
Miskoloz..... t	48 7N	20 47E	43
Misnia...... dist	50 30N	16 25E	40
Missivri....... t	42 32N	28 6E	46
Missolonghi... t	38 44N	21 28E	46
Mitau......... t	56 42N	23 45E	44
Mocissus...... t	39 10N	33 21E	38
Modena....... t	44 38N	10 56E	45
Mogilev....... t	53 58N	30 24E	45
Moguntia..... t	50 4N	9 2E	38
Mohacz....... t	45 59N	18 40E	43
Mohrungen... t	53 53N	19 58E	45
Moidart.... loch	56 51N	5 40W	35
Mojaisk....... t	55 27N	36 3E	45
Moldavia.... dist	46 30N	28 0E	42
Momonia.... dist	52 0N	9 0W	39
Mompelgard.. t	47 47N	8 1E	44
Mona (Anglesea)......... i	53 10N	4 0W	33
Mona (Man)... i	54 15N	4 55W	33
Monaeda (Man)........ i	54 15N	4 55W	33
Monaghan.... t	54 15N	6 58W	35
Monapia (Man)....... i	54 15N	4 55W	33
Moncontour.... t	46 48N	0 2W	42
Mondovi .... t	44 22N	7 49E	45
Monghur...... t	25 23N	86 28E	47
Mon Monig (Anglesea).. i	53 10N	4 0W	34
Monmouth.... t	51 48N	2 45W	35
Mons Grampius..........	56 55N	4 20W	33
Montargis..... t	47 58N	2 46E	42
Montauban... t	44 3N	1 21E	45
Mont De Marsan .... t	43 54N	0 31W	45
Montbrison ... t	45 36N	4 5E	45
Montenegro dist	42 30N	19 10E	46
Montereau.... t	48 24N	2 54E	45
Montpellier... t	43 35N	3 54E	45
Montrose ..... t	56 42N	2 28W	35
Moodkee...... t	30 50N	74 55E	47
Mook .... t	51 45N	5 53E	43
Mooltan....... t	30 18N	71 30E	47
Moorshedabad......... t	24 10N	88 20E	47
Morat......... t	46 54N	7 8E	42
Moravia.......	49 20N	16 40E	39
Moray Frith ...	57 45N	3 40W	35
Morduines dist	53 30N	43 0E	41
Moro Fiord....	61 50N	8 0E	39
Morea.........	37 20N	22 0E	44
Morganwg dist	51 47N	3 40W	34
Moricambe Aest........ b	54 5N	3 0W	33
Moridunam .. t	50 44N	3 6W	33
Morlaix ...... t	48 32N	3 50W	36
Morocco....... t	31 25N	7 36W	41
Morpeth....... t	55 10N	1 45W	35
Mortimer's Cross....... t	52 15N	2 50W	35
Morton .... t	55 14N	3 49W	35
Moscovy......	58 0N	40 0E	42
Moscow...... t	55 40N	37 40E	41
Mossamedes dist	15 15S	13 10E	48
Mosskirch .... t	47 57N	9 6E	45
Mostaganem .. t	35 52N	0 5E	46
Mostar........ t	43 25N	17 58E	46
Mostyn .... t	53 15N	3 21W	35
Mosul .... t	36 20N	43 10E	41
Mosynopolis... t	41 47N	23 13E	41
Moulins ...... t	46 34N	3 20E	43
Mozagan...... t	32 41N	9 2W	42
Mozambique dist	15 0S	39 30E	48
Mozdok .... t	43 42N	44 40E	45
Mscislaw ..... t	53 46N	30 43E	44
Muhlberg..... t	50 53N	12 27E	42
Muhundra pass	24 30N	76 20E	47
Mulhausen ... t	47 44N	7 23E	43
Mull .... dist	56 27N	5 57W	35
Mull of Cantyre	55 19N	5 48W	33
Mull of Galloway........	54 40N	4 40W	33
Munich .... t	48 8N	11 35E	43
Munster........	52 15N	8 50W	35
Munster....... t	51 58N	7 40E	45
Murcia .... t	38 3N	1 8W	39
Murviedro.... t	39 41N	0 23W	45
Muthra....... t	27 35N	77 42E	47
Mutuantonis.. t	50 52N	0 1E	33
Mysore....... t	12 17N	76 40E	47
Mysore.... dist	13 30N	77 0E	47

N

	Lat.	Lon.	Map.
Naas......... t	53 14N	6 40W	35
Nagarcoto.... t	32 10N	76 26E	47
Nagore ...... t	27 13N	74 1E	47
Nagpoor...... t	21 10N	79 10E	47
Nagy Kanisa t	46 26N	17 2E	43
Naklo........ t	52 43N	18 24E	41
Namur........ t	50 29N	4 51E	36
Nancy .... t	48 40N	6 12E	36
Nantes........ t	47 11N	1 35W	36
Nantwich.... t	53 4N	2 31W	35
Naples ...... t	40 50N	14 16E	39
Narbonne (Narbo)..... t	43 10N	3 0E	38
Narva......... t	59 30N	28 20E	44
Naseby ...... t	52 25N	1 1W	35
Nassau ...... t	25 9N	77 25W	48
Nassi, Be			48
Natal	29 0S	34 0E	48
Navaretta.... t	42 32N	2 36W	42
Navarino..... t	36 54N	21 42E	45
Navarre	42 45N	1 30W	41
Navas de Tolosa...... t	38 25N	3 30W	41
Neemuch .... t	24 20N	74 55E	47
Neerwinden... t	50 48N	5 8E	36
Negapatam .. t	10 45N	79 55E	47
Nehawend.... t	34 6N	48 30E	39
Neilgherry Hills.........	11 30N	76 50E	47
Nen .... r	52 15N	0 12E	33
Neocaesarea.. t	40 42N	37 35E	37
Nepaul.... dist	28 0N	84 0E	47
Nerbudda .... r	22 42N	73 20E	47
Nerigon.......	65 0N	13 0E	37
Netherlands....	52 0N	5 0E	42
Netze......... r	52 43N	15 26E	43
Neuburg...... t	48 41N	11 11E	43
Neuchatel dist	47 0N	6 48E	43
Neuchatel..... t	46 59N	6 55E	45
Newmarket .. t	49 17N	11 26E	45
Neusalz....... t	51 48N	15 44E	43
Neusatz....... t	45 14N	19 52E	46
Neu Sohl..... t	48 45N	19 0E	46
Neustadt...... t	48 47N	11 45E	43
Nevers Comité pror	47 10N	3 20E	36
Nevers........ t	46 59N	3 10E	43
Nevill's Cross t	54 57N	1 42W	25
Nevis, Ben .. mt	56 49N	5 0W	35
New Forest....	50 50N	1 35W	35
Newark .... t	53 4N	0 47W	35
Newburn..... t	54 59N	1 56W	35
Newbury..... t	51 24N	1 18W	35
Newcastle .... t	54 59N	1 35W	35
Newfoundland	48 20N	58 30W	48
Newry .... t	54 11N	6 22W	35
Newton-Stewart.... t	54 41N	7 28W	35
Nice.......... t	43 42N	7 18E	44
Nidaros...... t	63 12N	10 18E	41
Niemen....... r	55 8N	22 0E	45
Nigrum Monasterium....	47 10N	2 8W	40
Nij Novgorod t	56 19N	44 13E	42
Nikopol....... t	43 40N	24 53E	45
Nikosia ...... t	35 7N	33 35E	45
Nile .... r	29 15N	31 15E	38
Nimeguen..... t	51 48N	5 55E	36
Nismes ...... t	43 50N	4 20E	36
Nissa......... t	43 26N	22 0E	40
Nive......... r	43 36N	1 14W	36
Nogays..... dist	41 50N	41 40E	42
Nogent....... t	48 27N	3 35E	43
Nona......... t	44 14N	15 12E	40
Nordlingen... t	48 51N	10 30E	42
Norham....... t	55 42N	2 8W	35
Normandy dist	49 5N	0 10E	36
Normans.. dist	65 0N	13 0E	39
Norrige (Norway).........	65 0N	13 0E	38
Northallerton t	54 20N	1 25W	35
Northfolk.....	52 40N	1 0E	34
Northampton t	52 15N	0 54W	35
Northmen dist	65 0N	13 0E	39
North Sea.....	56 0N	3 0E	35
Northumbria dist	55 0N	2 0W	34
Northweorthig t	52 56N	1 28W	34
Norvegia......	65 0N	13 0E	41
Norway.......	65 0N	13 0E	38
Norwich...... t	52 37N	1 18E	35
Nottingham... t	52 56N	1 8W	34
Nova Carthago..........	37 35N	3 8W	37
Novantae .. dist	54 50N	4 40W	33
Novantum pro	54 40N	4 40W	33
Novara....... t	45 25N	8 37E	46
Nova Scotia dist	44 50N	64 10W	48
Novgorod.... t	58 34N	31 11E	39
Noyers....... t	47 38N	4 0E	43
Noyon........ t	49 34N	3 [illegible]	41
Nuremburg .. t	49 27N	11 7E	4[illegible]
Nurnburg.... t	49 27N	11 7E	4[illegible]
Nusseerabad t	26 20N	74 4[illegible]	4[illegible]
Nymeguen.... t	51 48N	5 5[illegible]	4[illegible]

O

	Lat.	Lon.	Map.
Obotrites.. dist	53 45N	11 [illegible]	[illegible]
Ocellum (Flamborough Hd.) pro	54 7N	0 [illegible]	[illegible]
Ocellum (Spurn Hd.)..... pro	53 37N	0 7E	[illegible]
Ockley........ t	51 7N	0 18W	[illegible]
Ocrinum... pro	49 55N	5 7W	[illegible]
Octapitarum pro	51 54N	5 15W	[illegible]
Odensee...... t	55 23N	10 15E	4[illegible]
Oder .... r	52 47N	14 15E	[illegible]
Oesel......... i	58 30N	22 30E	46
Ofen......... t	47 28N	19 6E	45
Offas Dyke.....	52 30N	3 10W	[illegible]
Oise .... r	49 10N	2 20E	[illegible]
Oland........ i	56 48N	16 41E	45
Olanege...... i	51 54N	2 13W	[illegible]
Old Basing.... t	51 19N	1 5W	[illegible]
Oldenburg.... t	53 9N	8 13E	43
Old Ladoga... t	60 10N	30 [illegible]	40
Old Malton.... t	54 14N	0 4[illegible]	[illegible]
Old Sarum... t	51 7N	1 45W	[illegible]
Oleron....... t	45 56N	1 20W	[illegible]
Oleska....... t	49 58N	25 2E	44
Olicana ...... t	53 55N	1 50W	[illegible]
Olisippo ...... t	38 40N	9 7W	37
Olivenza...... t	38 44N	6 57W	45
Olmedo ...... t	41 2[illegible]	4 4[illegible]	42
Olmutz....... t	49 35N	17 14E	4[illegible]
Oltonitza..... t	44 6N	26 4[illegible]	[illegible]
Omagh....... t	54 36N	7 18W	[illegible]
Omer, St. .... t	50 46N	2 14E	[illegible]
Ommiades dist	38 40N	3 [illegible]	[illegible]
Onega........ t	63 59N	38 1E	[illegible]
Onore........ t	14 1[illegible]	74 [illegible]	[illegible]
Ooch .... t	29 1[illegible]	71 [illegible]	47
Oodeypoor ... t	24 40N	73 [illegible]	47
Oojein........ t	23 10N	75 [illegible]	47
Ootradroog... t	13 17N	77 4[illegible]	47
Oporto........ t	41 10N	8 3[illegible]	41
Oppeln .... t	50 40N	17 [illegible]	4[illegible]
Opsloe .... t	59 57N	10 4[illegible]	41
Oran.......... t	35 54N	0 40W	42
Orange ...... t	44 8N	4 4[illegible]	44
Oranienburg.. t	52 [illegible]	[illegible]	44
Orcha........ t	54 27N	30 1[illegible]	[illegible]
Ordovices.. dist	52 [illegible]	3 [illegible]	[illegible]
Orel.......... t	53 [illegible]	36 [illegible]	[illegible]
Orenburg .... t	51 55N	55 1[illegible]	44
Orense....... t	42 2[illegible]	7 [illegible]	[illegible]
Orfa .... t	37 8N	38 [illegible]	[illegible]
Orient, L'.... t	47 44N	3 2[illegible]	[illegible]
Orihuela..... t	38 [illegible]	0 5[illegible]	41
Orissa..... dist	20 0N	84 [illegible]	47
Oristano...... t	39 54N	8 3[illegible]	41
Orkney...... is	59 0N	3 0W	[illegible]
Orleannois pro	48 0N	2 0E	[illegible]
Orleans...... t	47 54N	1 5[illegible]	[illegible]
Orsk (Old Orenburg)... t	51 0N	58 [illegible]	44
Orsova, New.. t	44 42N	22 2[illegible]	[illegible]
Ortegal....... c	43 4[illegible]	7 4[illegible]	[illegible]
Orthez....... t	43 2[illegible]	0 5[illegible]	[illegible]
Ortona....... t	42 2[illegible]	14 2[illegible]	46
Orwell....... r	52 0N	1 1[illegible]	[illegible]
Osmanic Empire......	39 0N	35 [illegible]	[illegible]
Osnabruch.... t	52 1[illegible]	8 [illegible]	[illegible]
Ostend....... t	51 14N	2 5[illegible]	[illegible]
Ostia .... t	41 44N	12 1[illegible]	[illegible]
Ostmen, Land of...........	52 [illegible]	[illegible]	[illegible]
Ostrogoths dist	47 2[illegible]	[illegible]	[illegible]
Ostrolenka.... t	53 [illegible]	21 41E	[illegible]
Ostronow..... t	55 4N	29 2[illegible]	[illegible]
Ostrovitz .... t	44 34N	16 4E	[illegible]
Oswaldstree (Oswestry).. t	52 52N	3 7W	34
Otadeni .... dist	55 30N	2 10W	[illegible]
Otranto ...... t	40 10N	18 [illegible]	[illegible]
Otterburn.... t	55 14N	2 [illegible]	[illegible]
Ouchda ...... t	34 4[illegible]	1 [illegible]	44
Oude .... t	26 45N	82 1E	[illegible]
Oude...... dist	27 10N	81 0E	[illegible]
Oudenarde.... t	50 5[illegible]	3 3[illegible]	[illegible]
Ourique...... t	37 44N	8 1[illegible]	41
Ouse......... r	52 0N	1 [illegible]	[illegible]
Overborough. t	54 1[illegible]	2 [illegible]	[illegible]
Overyssel.. dist	52 2[illegible]	6 [illegible]	[illegible]
Oviedo....... t	43 1[illegible]	5 [illegible]	[illegible]
Ovrutch....... t	51 30N	[illegible]	[illegible]
Oxford........ t	51 45N	1 1[illegible]	[illegible]
Oxnaford (Oxford)........ t	51 45N	1 1[illegible]	[illegible]

	Lat.	Lon.	Map.
P			
Pacific City	46 20N	124 0w	48
Paderborn	t 51 45N	8 44E	39
Padua	t 45 24N	11 52E	38
Padus	r 44 59N	12 0E	38
Paks	t 46 38N	18 55E	43
Palatinate	49 30N	8 0E	42
Palermo	t 38 6N	13 21E	38
Palghautcherry	t 10 58N	76 40E	47
Palks	st 9 39N	79 20E	47
Palos	t 37 10N	6 46w	42
Pampiluna or Pamplona	t 42 40N	1 53w	40
Panama	t 9 2N	79 35w	48
Panlput	t 29 20N	76 47E	47
Panormas	t 38 25N	20 34E	47
Papal States	42 30N	12 45E	45
Pappenheim	t 48 54N	10 59E	43
Paraguay	dist 24 0s	56 20w	48
Paramo	t 42 49N	6 43w	38
Parga	t 39 17N	20 25E	44
Paris	t 48 50N	2 21E	36
Parisii	dist 54 0N	0 15w	33
Parisii	48 50N	2 21E	38
Parret	r 51 5N	2 55w	34
Passau	t 48 34N	13 27E	42
Paswalk	t 53 27N	14 14E	45
Patermacas	t 46 37N	7 56E	40
Patna	t 25 30N	85 15E	47
Patras	t 38 15N	21 44E	45
Pau	t 43 16N	0 20w	44
Pavia	t 45 10N	9 9E	39
Pavlograd	t 48 34N	35 50E	45
Paxo	i 39 7N	20 15E	45
Peaclond	dist 53 20N	1 50w	34
Pecguigny	t 49 54N	2 7E	36
Peepley	t 21 45N	87 28E	47
Pegu	t 17 35N	96 10E	48
Pefenesca	t 50 48N	0 21E	34
Penang	i 5 20N	100 15E	48
Pengwern	t 52 47N	2 43w	34
Peniscola	t 40 23N	0 27E	35
Pennair	r 14 30N	80 10E	47
Pennine Alps	mts 54 20N	2 20w	35
Penon de Velez	t 35 9N	4 20w	42
Penrith	t 54 40N	2 45w	35
Penshurst	t 51 10N	0 10E	35
Pentland	fr 58 43N	3 10w	35
Penza	t 53 15N	44 59E	45
Pera	t 41 2N	29 9E	45
Pereiaslavetz	t 42 22N	27 13E	40
Perga	t 37 30N	30 40E	37
Perigeux	t 45 10N	0 45E	41
Perigord	dist 45 0N	0 30E	36
Peristhlaba (Marcianopolis)	t 43 24N	27 57E	40
Perm	t 58 5N	56 10E	44
Peronne	t 49 56N	2 58E	43
Perpignan	t 42 42N	2 55E	45
Persarum Regnum	35 0N	50 0E	37
Persian Gulf	25 0N	52 0E	41
Perth	t 56 23N	3 27w	35
Perugia	t 43 5N	12 21E	45
Perusia	t 43 2N	11 58E	38
Pescara	t 42 27N	14 12E	39
Peshawur	t 34 5N	71 35E	47
Pesth	t 47 30N	19 5E	43
Petchenges	dist 47 0N	32 0E	40
Peterborough	t 52 34N	0 13w	34
Peterwardein	t 45 15N	19 54E	44
Petrowsky	t 55 49N	37 21E	45
Pevensey	t 50 48N	0 21E	34
Pharaguris	t 45 9N	37 17E	38
Philippine Isles	12 0N	123 0E	48
Phillipbaugh	t 55 32N	2 54w	35
Piacenza	t 45 0N	9 40E	45
Picaray	dist 49 35N	3 20E	36
Pictavi	t 46 58N	0 10E	37
Picti	57 0N	4 0w	34
Picts, Land of	dist 57 0N	54 0w	34
Piloni	t 54 43N	23 58E	45
Pilsen	t 49 44N	13 22E	43
Pinkie Ho	55 56N	3 3w	35
Pinsk	t 52 10N	26 0E	44
Piombino	t 42 57N	10 31E	42
Pitchen	t 51 23N	18 3E	43
Plassey	t 23 46N	88 15E	47
Plock or Piozko	t 52 37N	19 52E	40
Plymouth	t 50 21N	4 7w	35
Po	r 44 59N	12 0E	39
Poictiers	t 46 38N	0 20E	36
Point De Galle	t 6 2N	80 21E	47
Poitou	pro 46 30N	0 30w	36
Poland	51 40N	22 0E	41
Policastro	t 40 3N	15 34E	46
Pollentia	t 44 34N	8 42E	38
Poloczane	dist 55 40N	28 0E	39
Poletzk	t 55 20N	28 39E	40
Polovtzy	dist 48 30N	35 0E	41
Polowczi, or Uzi Cumani	50 30N	50 0E	40
Poltava	t 49 35N	34 0E	45
Polten	t 48 9N	15 42E	45
Pomerania	dist 53 40N	15 0E	41
Pomorane	dist 53 40N	15 0E	40
Pompadour	t 45 47N	0 50E	44
Pompol	t 39 53N	8 40E	44
Ponany	t 10 45N	76 0E	47
Pondicherry	t 12 0N	79 50E	47
Pons Aelii	t 54 59N	1 35w	33
Pontefract	t 53 40N	1 18w	35
Pontes (Old Windsor)	t 51 28N	0 29w	33
Ponthieu	dist 50 10N	1 50E	36
Ponza	t 40 55N	12 58E	42
Poonah	t 18 30N	74 0E	47
Poorbunder	t 21 30N	69 45E	47
Poorundher	t 16 11N	74 8E	47
Poreczie	t 50 27N	31 38E	45
Porta Calle	t 41 10N	8 32w	40
Portland Bill	50 31N	2 26w	35
Porto Novo	t 11 30N	79 50E	47
Porto Rico	18 17N	66 20w	48
Portsmouth	t 50 47N	1 5w	35
Portugale (Poria Calle)	t 41 10N	8 32w	40
Port Way	53 32N	1 20w	33
Posen	t 52 25N	16 55E	43
Potsdam	t 52 24N	13 3E	43
Praga	50 1N	14 19E	40
Prague	50 1N	14 19E	41
Presburg	48 39N	17 54E	41
Preston	t 53 45N	2 42w	35
Preuss, Eylau	t 54 22N	20 40E	45
Prosacos	t 41 50N	19 12E	41
Provincia	43 30N	7 0E	38
Prussia	53 40N	21 0E	42
Pruth	r 48 33N	25 0E	45
Pruzzia	53 40N	21 0E	40
Pskov	t 57 50N	28 20E	42
Pterston (Inverness)	t 57 28N	4 13w	33
Pulicat	t 13 30N	80 22E	47
Pultawa	t 49 51N	34 54E	44
Pultusk	t 52 46N	21 19E	45
Punjab	dist 31 30N	73 30E	47
Punnah	t 24 40N	80 13E	47
Puttun Somnauth	t 20 54N	70 21E	47
Pyramids, The	29 58N	31 5E	45
Pyrenees Hauts	dep 43 0N	0 20E	46
Q			
Quaenland	dist 65 0N	27 0E	37
Quaregla	t 32 26N	4 17E	46
Queensland	27 0s	150 0E	48
Quentin, St.	t 49 51N	3 20E	36
Quetta	t 30 5N	67 0E	47
Quilon	t 8 52N	76 40E	47
Quimper	t 48 0N	4 8w	38
R			
Raab	t 47 38N	17 40E	43
Rabatt	t 34 10N	6 55w	44
Raculf	t 51 23N	1 12E	34
Radimizes	dist 53 0N	34 0E	39
Raedingas	t 51 26N	0 59w	34
Ragusa	t 42 38N	18 9E	40
Rajahmundry	t 17 3N	81 57E	47
Rajkote	t 22 20N	70 50E	47
Rajpoor	t 31 57N	76 2E	47
Rajpootana	dist 27 30N	73 30E	47
Ramillies	t 50 40N	4 55E	36
Ramnuggur	t 32 22N	73 45E	47
Randvara	t 55 52N	4 23w	33
Rassova	t 44 18N	27 58E	45
Rastadt	t 48 53N	8 13E	44
Rathlin	t 55 18N	6 13w	35
Rathmines	t 53 16N	6 12w	35
Ratibor	t 50 6N	18 11E	43
Ratisbon	t 49 2N	12 7E	43
Raudnitz	t 50 25N	14 17E	43
Ransium	t 42 38N	18 19E	40
Ravee	r 31 25N	74 0E	47
Ravenspur	t 53 41N	0 5w	35
Reading	t 51 26N	0 59w	34
Real, Ciudad	t 38 56N	4 0w	45
Recht	t 37 13N	49 40E	44
Reculver	t 51 23N	1 12E	53
Red Sea	23 0N	37 0E	39
Ree	t 53 35N	8 0w	35
Regalis Alba	t 47 8N	18 44E	41
Reganesburg	t 49 2N	12 7E	38
Reggio	t 38 6N	15 40E	39
Regina (Armagh)	t 54 21N	6 35w	33
Regni	dist 51 0N	0 10w	33
Regulbium	t 51 23N	1 12E	33
Reikiavik	t 64 15N	21 30E	40
Reismarkt	t 45 46N	22 37E	46
Rendsburg	t 54 18N	9 39E	45
Renfrew	t 55 52N	4 23w	33
Rennes	t 48 7N	1 42w	36
Retigonium (Stranraer)	t 54 51N	5 0w	33
Reunion (Bourbon)	i 21 0s	55 40E	48
Reutlingen	t 48 36N	9 14E	42
Rewaree	t 28 19N	76 34E	47
Reynosa	t 42 58N	4 2w	45
Rhe	i 46 10N	1 28w	36
Rheims	t 49 13N	4 5E	36
Rheinfelden	t 47 33N	7 47E	43
Rhotasgurh	t 24 38N	84 3E	47
Riazan	t 54 32N	39 26E	45
Riazan	dist 54 0N	39 0E	42
Ribble	r 53 42N	2 38w	35
Riccall	t 53 48N	1 3w	34
Richborough	t 51 19N	1 21E	33
Richmond	t 54 24N	1 43w	35
Riga	t 57 0N	24 10E	41
Rintimboor	t 26 0N	76 18E	47
Rivoli	t 45 36N	10 49E	45
Rochefort	t 45 54N	1 0w	36
Rochelle, La	t 46 7N	1 10w	36
Rochester	t 51 23N	0 30E	33
Rodez	t 44 21N	2 37E	41
Rodrigo, Cuidad	t 40 14N	7 11w	45
Rohilcund	dist 29 0N	79 0E	47
Roman Wall	56 0N	4 0w	34
Rome	t 41 54N	12 30E	39
Romesdal	mt 62 31N	7 40E	40
Romney	t 50 59N	0 56E	35
Roncesvalles, Pass of	43 2N	1 20w	36
Ronda	t 36 48N	5 6w	45
Rosarum (Montrose)	t 56 42N	2 28w	40
Roscarberry	t 51 32N	8 58w	35
Rosenburg	t 49 5N	19 17E	43
Rosenheim	t 47 51N	12 8E	43
Rosetta	t 31 25N	30 27E	45
Roskild	t 55 28N	11 59E	40
Rossback	t 51 13N	11 51E	44
Rostock	t 54 5N	12 9E	43
Rothesay	t 55 50N	5 3w	35
Rotterdam	t 51 55N	4 30E	36
Rottweil	t 48 11N	8 38E	43
Rouen	t 49 25N	1 4E	36
Rouergue	dist 44 20N	2 40E	36
Rounding Downs	51 8N	1 38w	35
Roundwaydown	t 51 22N	2 17w	35
Rouvrai	t 48 7N	1 42E	36
Roxburgh	t 55 34N	2 50w	35
Rudneia	t 54 50N	30 43E	45
Rugen	t 54 25N	13 30E	43
Rugians	dist 49 20N	16 30E	38
Rullion Green	55 48N	3 19w	35
Rumania	t 41 50N	25 30E	44
Rumili	dist 41 50N	25 30E	42
Runn, The	t 23 50N	71 0E	47
Runnymede	t 51 26N	0 37w	35
Rush	t 53 31N	6 5w	34
Russia	50 0N	40 0E	40
Rustchuck	t 43 48N	25 55E	45
Ruthven Castle	58 39N	3 11w	35
Rutupiae	t 51 19N	1 21E	33
Rye	t 50 57N	0 45E	35
Rye Ho	51 46N	0 2E	35
Ryeghur	t 21 58N	83 23E	47
Ryknield Street	53 0N	1 0w	33
Ryswick	t 52 4N	4 21E	36
S			
Saharia	t 47 29N	17 36E	37
Sahiona	t 46 32N	11 13E	38
Sahugal	t 40 19N	6 58w	45
Sadowa	t 50 41N	13 16E	46
Saeferne-mutha	51 48N	2 25w	34
Sahagun	t 42 18N	4 58w	45
Said, Port	t 31 20N	32 15E	39
Saintonge	dist 45 30N	0 30w	36
Sala	t 32 25N	6 45w	40
Salahieh	t 30 50N	31 53E	45
Salamanca	t 41 13N	5 43w	39
Salankamen	t 45 14N	20 23E	40
Saldana	t 42 34N	4 47w	45
Salee	t 32 25N	6 45w	41
Salehieh	t 30 50N	31 53E	44
Salerno	pro 40 40N	14 45E	40
Salisbury	t 51 4N	1 46w	34
Salonica, or Salonika	t 40 38N	22 57E	45
Salsette	i 19 15N	73 0E	47
Salvador, San	t 24 20N	75 30w	48
Salzburg	t 47 48N	13 2E	39
Salzwedel	t 52 51N	11 9E	43
Samana	t 30 10N	76 20E	47
Samaria	t 32 18N	35 9E	45
Sambor	t 49 32N	23 19E	46
Sambre	r 50 28N	4 51E	36
Samosata	t 37 32N	38 37E	37
San Marino	t 43 56N	12 27E	45
San Salvador	t 24 20N	75 30w	48
San Sebastian	t 43 18N	2 0w	36
Sandalwood	i 9 40s	120 0E	48
Sandomir	t 50 42N	21 49E	46
Sandwich	t 51 17N	1 20E	35
Santander	t 43 26N	3 41w	45
Santarem	t 39 17N	8 38w	45
Santiago de Compostela	t 42 59N	8 42w	41
Saone	r 46 5N	4 48E	36
Saracene	dist 31 0N	40 0E	37
Saragossa	pro 41 50N	1 10w	40
Saragossa	t 41 44N	0 56w	40
Sarakostha	t 41 44N	0 56w	40
Saratov	t 51 38N	46 0E	45
Sardica	t 42 38N	22 28E	37
Sark	i 49 28N	2 23w	36
Sarthe	r 47 45N	0 25w	36
Sarungpoor	t 23 34N	76 35E	47
Sassari	t 40 41N	8 33E	46
Satimangalum	t 11 34N	77 8E	47
Sattara	t 17 36N	74 6E	47
Sauchieburn	t 56 5N	4 0w	35
Saugor	t 23 40N	78 56E	47
Savandroog	t 12 59N	77 7E	47
Save	r 44 45N	20 40E	39
Savona	t 44 18N	8 29E	45
Savoy	pro 45 50N	6 25E	41
Scadra	pro 42 4N	19 53E	38
Scandinavia	dist 65 0N	15 0E	37
Scarborough	t 54 18N	0 24w	35
Sceaftesbyrig	t 51 1N	2 10w	34
Sceorstan	t 51 33N	2 10w	34
Scepig	t 51 24N	0 50E	34
Schabatz	t 44 47N	19 44E	45
Schaffhausen	t 47 41N	8 37E	43
Schasburg	t 46 5N	23 53E	46
Schelde	r 51 10N	4 20E	36
Schleitz	t 50 34N	11 50E	43
Schleswig	t 54 31N	9 32E	46
Schmalkald	t 50 44N	10 21E	42
Schneidemuhl	t 53 10N	16 46E	43
Schongau	t 47 48N	10 56E	43
Schrimm	t 52 6N	17 0E	43
Schweinfurt	t 50 2N	10 13E	43
Schwerin	t 53 38N	11 25E	45
Schwyz	dist 47 3N	8 40E	45
Scilly (Casterides)	is 49 47N	6 16w	33
Scio	t 38 20N	26 5E	44
Scone	t 56 25N	3 23w	35
Scopia	t 42 3N	21 3E	41
Scoreham	t 50 49N	0 14w	34
Scots, Land of	dist 56 20N	5 0w	34
Scupi	t 42 3N	21 3E	37
Scutari	t 41 0N	29 3E	44
Scylla	t 38 15N	15 45E	45
Scythopolis	t 32 32N	35 34E	37
Seaford	t 50 46N	0 6E	35
Sealkote	t 32 32N	74 35E	47
Sealwuda	51 15N	2 0w	34
Searobyrig	t 51 7N	1 45w	34
Sebastia	t 39 19N	37 27E	37
Sebastopol	t 44 39N	33 28E	45
Sebtah	t 35 54N	5 18w	40
Seco	r 41 32N	5 45w	45
Secunda Britannia	52 20N	3 50w	33
Secundra	t 27 14N	78 26E	47
Sedan	t 49 41N	4 59E	43
Sedgemoor	51 7N	2 50w	35
Segelocum	t 53 25N	0 47w	33
Segovia	dist 41 10N	4 10w	45
Segusio	t 44 56N	7 52E	38
Sehwan	t 26 20N	67 52E	47
Seine	r 49 28N	0 10E	36
Seleseu	t 50 43N	0 47w	34
Selgovae	dist 55 0N	3 30w	33
Seljuks	dist 38 0N	36 0E	41
Selkirk	t 55 32N	2 52w	35
Selsey	t 50 43N	0 47w	34
Selwood Forest	51 15N	2 0w	34
Semlin	t 44 50N	20 25E	45
Semoneskoi	t 55 31N	35 23E	45
Seneffe	t 50 34N	4 14E	44
Senlac Hill	50 52N	0 36E	34
Senones	t 48 31N	1 6E	37
Sens	t 48 10N	3 20E	41
Septimania	dist 44 0N	2 50E	38

	Lat.	Lon.	Map.
Sera	t 13 40N	76 54E	47
Serbia	dist 43 25N	20 0E	39
Serbie	dist 49 10N	11 35E	39
Serbilia	t 40 13N	22 4E	39
Seringapatam	t 12 22N	76 45E	47
Sermanicopolis (Giangra)	t 40 22N	33 55E	40
Seros	t 41 8N	23 41E	45
Serpa	t 37 58N	7 32W	41
Servia	dist 43 55N	20 30E	40
Setela Aest	53 45N	3 0W	33
Setif	t 36 14N	5 27E	46
Setubal	t 38 33N	8 55W	45
Severn	r 51 48N	2 25W	34
Severndroog	t 17 57N	73 21E	47
Severo	t 41 44N	15 25E	45
Seville	t 37 12N	5 50W	38
Sewalik Hills	31 0N	77 0E	47
Shaftesbury	t 51 1N	2 10W	34
Shannon	r 52 33N	9 45W	35
Sheerness	t 51 26N	0 45E	34
Sheppy	t 51 24N	0 50E	35
Sherborne	t 50 57N	2 30W	35
Shergurh	t 24 52N	83 46E	47
Sherriffmuir	56 17N	3 57W	35
Sherston	t 51 33N	2 10W	34
Sherwood Forest	53 30N	1 30W	34
Shetland	is 60 20N	1 15W	35
Shiduna	t 36 54N	6 4W	39
Shikarpoor	t 27 54N	68 43E	47
Shin	t 58 5N	4 35W	35
Shirvan	dist 40 20N	48 40E	44
Shoebury	t 51 32N	0 48E	34
Shrewsbury	t 52 43N	2 15W	34
Skulholt	t 63 43N	20 3W	44
Siari	t 42 21N	11 42E	41
Siberia	75 0N	70 0E	44
Sidnacester	t 53 20N	0 39W	34
Sidra	g 31 30N	17 0E	46
Siegen	t 50 52N	8 2E	43
Sienna	t 43 21N	11 12E	45
Sierra Leone	t 8 20N	13 10W	48
Sigeth	t 46 9N	17 34E	43
Signaringen	t 48 5N	9 14E	45
Sigona	r 49 20N	0 40E	38
Sigtuna	t 59 38N	17 42E	38
Sikhim	dist 27 30N	88 30E	47
Silchester	t 51 22N	1 5W	33
Silesia	dist 51 0N	17 0E	43
Silistria	t 44 5N	27 18E	44
Silures	dist 52 0N	3 0W	33
Simferpol	t 44 59N	34 9E	45
Simla	t 31 10N	77 12E	47
Sinclair Castle	58 30N	3 5W	34
Sinde	r 26 0N	78 35E	47
Sines	t 37 58N	8 51W	46
Singapore	t 1 25N	103 50E	48
Singurh	t 18 22N	73 56E	47
Sioland	t 55 14N	13 8E	39
Sircenuggar	t 30 14N	79 2E	47
Sirgooja	t 23 5N	83 15E	47
Sirhind	t 30 40N	76 30E	47
Sirmore	dist 31 20N	78 20E	47
Sistova	t 43 37N	25 29E	45
Sitifensis Mauritania	dist 35 0N	4 0E	37
Sivas	t 39 40N	37 5E	39
Skager Rack	57 35N	9 35E	46
Skrithinnas	dist 64 30N	16 0E	38
Skye	t 57 18N	6 10W	35
Slaney	r 52 20N	6 35W	35
Slaughter Br.	50 35N	4 38W	34
Sleswyk	dist 54 30N	9 30E	40
Slobodzie	t 41 38N	27 18E	45
Sluis	t 57 19N	3 23E	36
Smalandt	dist 57 0N	15 0E	41
Smolensk	dist 55 0N	33 10E	40
Smorgoni	t 64 30N	26 27E	45
Smyrna	t 38 25N	27 10E	38
Snaeland (Iceland)	t 65 0N	18 0W	40
Sneck	t 53 1N	5 41E	43
Snowdon	mt 53 4N	4 6W	35
Sobraon	t 31 10N	74 50E	47
Soderhamn	t 61 18N	17 10E	44
Soissons	t 49 22N	3 21E	38
Soldure	dist 47 20N	7 33E	41
Solferino	t 45 20N	10 42E	46
Solikamsk	t 59 40N	56 40E	44
Solway Firth	54 50N	3 35E	34
Solway Moss	55 2N	3 2W	35
Somme	r 50 12N	1 40E	36
Sone	r 25 40N	84 15E	47
Soobunreeka	r 21 36N	87 10E	47
Soorsutty	r 29 55N	76 26E	47
Sooty	t 24 40N	88 21E	47
Sophia	t 42 42N	23 15E	44
Sorbiodunum	51 7N	1 46W	33
Soria	t 41 48N	2 26W	45
Soull	t 39 29N	20 36E	45
Sound, The	56 0N	12 40E	45
Sourgelis (Sebastopolis)	t 42 43N	40 41E	40
South Folk	dist 52 10N	0 50E	34
Southampton	t 50 54N	1 23W	35
Southwold	t 52 20N	1 40E	35
Speen	t 51 25N	1 20W	33
Spey	r 57 35N	3 14W	35
Spinae	t 51 25N	1 20W	33
Spires	t 49 18N	8 27E	39
Spithead	50 45N	1 10W	35
Spoletum	t 42 46N	12 42E	37
Spurn Hd.	pt 53 37N	0 7E	33
Squillace	t 38 49N	16 29E	46
Srinager	t 34 9N	75 1E	47
Stade	t 53 36N	9 28E	43
Staefford	t 52 45N	2 2W	34
Stakes, Cowey	51 24N	0 33W	33
Stamford	t 54 0N	1 3W	35
Stavanger	t 59 0N	5 40E	41
Stavutschano	t 48 21N	27 55E	44
Steenkerke	t 50 37N	4 3E	36
Stettin	t 53 25N	14 35E	43
Stetyn	t 53 25N	14 35E	41
Stirling	t 56 8N	3 55W	35
Stobi	t 40 57N	21 5E	37
Stockach	t 47 53N	9 2E	45
Stockholm	t 59 21N	18 2E	42
Stoke	t 53 3N	0 53W	35
Stone Street	51 10N	0 20W	33
Stonhenge	51 11N	1 47W	33
Stow	t 52 20N	0 38W	34
Strakonitz	t 49 14N	13 54E	43
Stralsund	t 54 19N	13 6E	43
Strasbourg	t 48 35N	7 45E	38
Strataburg	t 48 35N	7 45E	38
Stratford	t 52 11N	1 41W	35
Strathclyde	dist 55 30N	4 0W	34
Stratton	t 50 49N	4 30W	35
Strelitz	t 53 21N	13 5E	45
Streoneshalch	t 54 32N	0 35W	34
Strigonium	t 47 49N	18 57E	40
Studzianka	t 54 26N	28 35E	45
Stuhlweissenburg	47 12N	18 24E	43
Stuttgart	t 48 47N	9 11E	43
Suburmuttee	r 22 22N	72 0E	47
Suck	r 53 46N	8 32W	35
Sudbury	t 52 5N	0 45E	34
Suecia	60 0N	16 0E	41
Suessiones	t 49 22N	3 21E	38
Suez	t 29 58N	32 31E	39
Suhlingen	t 52 40N	8 51E	45
Suir	r 52 15N	7 15W	35
Sukkur	t 27 43N	68 50E	47
Suleiman	mts 31 0N	69 25E	47
Sullocte	t 35 22N	11 3E	38
Sulzburg	t 48 3N	12 13E	44
Sumatra	i 0 0	101 0E	48
Sumbulpoor	t 21 25N	84 0E	47
Supel	t 42 3N	21 5E	40
Surat	t 21 15N	72 55E	47
Surraswattee	r 23 26N	71 20E	47
Susdal	t 56 25N	40 6E	40
Suthbyrig	t 52 3N	0 45E	34
Svealand	60 0N	16 0E	38
Swabia	dist 48 20N	9 30E	39
Sweden Prop.	60 0N	16 0E	41
Switzerland	47 0N	8 0E	42
Szegedin	t 46 20N	20 10E	45

T

	Lat.	Lon.	Map.
Tabor	t 49 24N	14 39E	43
Tabriz	t 38 3N	46 14E	40
Tadscha	r 38 40N	9 15W	40
Taflet	t 31 2N	3 27W	46
Tagemout	t 34 4N	2 9E	46
Tahito	t 17 40S	149 30W	48
Tailleboug	t 45 48N	0 33W	36
Tain	t 57 48N	4 3W	35
Talavera (Ebora)	t 39 57N	4 49W	40
Taniara	t 50 23N	4 13W	33
Tamaweorthige	t 52 38N	1 40W	34
Tambov	t 52 44N	41 46E	45
Tamerton	t 50 23N	4 13W	33
Tamesis Aest	51 30N	1 0E	33
Tamworth	t 52 38N	1 40W	34
Tanais	r 45 35N	42 0E	37
Tandeha	t 35 46N	5 46W	41
Tangier	t 35 46N	5 46W	38
Tanina	t 39 44N	20 52E	45
Tanjore	t 10 45N	79 12E	47
Tannah	t 19 12N	73 24E	47
Tanneberg	t 53 41N	20 2E	43
Tara	t 53 34N	6 37W	34
Tarablus	t 34 24N	35 51E	42
Taranto	t 40 26N	17 16E	41
Taranto	g 40 0N	17 10E	46
Tarbes	t 43 12N	0 4E	45
Tarku	t 42 51N	47 27E	44
Tarn	r 43 56N	2 30E	36
Tarnopol	t 49 33N	25 43E	45
Tarragona	t 41 9N	0 20E	39
Tartars Nogay	49 50N	48 0E	42
Tasmania	t 42 0S	146 30E	48
Tatischeva	t 50 58N	34 9E	44
Tatta	t 24 44N	67 59E	47
Taunton	t 51 1N	3 5W	35
Taurica (Crimea)	45 25N	34 30E	37
Taus Fl (Tay)	r 56 22N	3 30W	33
Tay	r 56 22N	3 30W	35
Tchakniki	t 54 56N	28 59E	45
Tcherkask	t 47 30N	40 0E	44
Tchernetz	t 44 38N	22 42E	45
Tchernigov	t 51 30N	31 15E	41
Teamor	t 53 38N	6 22W	34
Tees	r 54 37N	1 20W	33
Teheran	t 35 40N	51 25E	44
Tellicherry	t 11 42N	75 45E	47
Temese	r 51 30N	0 50E	34
Temeswar	t 45 43N	21 17E	46
Tenchebral	t 48 43N	0 41W	36
Tenet	t 51 22N	1 20E	34
Terbunia	t 52 50N	19 4E	39
Tergovist	t 44 57N	25 28E	45
Teroueune	t 50 39N	2 14E	36
Teschen	t 49 43N	18 41E	43
Testri	t 49 58N	2 48E	39
Tewkesbury	t 52 0N	2 10W	35
Texel	t 53 5N	4 50E	36
Thames	r 51 30N	0 50E	34
Thanet	t 51 22N	1 20E	34
Theiss	r 46 55N	20 5E	39
Theodosiopolis	t 27 56N	30 45E	38
Theotford	t 52 26N	0 41E	34
Theresianopol	t 46 4N	19 44E	44
Thetford	t 52 26N	0 41E	34
Thilus			40
Thilutha	t 34 3N	42 8E	37
Thionville	t 49 20N	6 12E	43
Thongeeaster	53 33N	0 18W	34
Thorneie Abbey, or Thornege	t 52 38N	0 6W	34
Thorthuscha	t 40 48N	0 34E	40
Thrond	dist 64 0N	12 10E	40
Thurgau	dist 47 34N	9 0E	43
Thuringia	dist 50 45N	10 40E	39
Thurso	t 58 35N	3 31W	35
Tibium	t 40 2N	44 42E	38
Ticino	dist 46 15N	8 50E	43
Tiflis	t 41 39N	44 52E	38
Tigranocerta	t 38 2N	40 49E	37
Tilbury	t 51 26N	0 22E	35
Tilliers	48 43N	0 53E	36
Tilsit	t 55 3N	21 54E	43
Timor	t 9 0S	125 0E	48
Tina Fl (Tyne)	55 0N	1 26W	33
Tinamuth	t 55 1N	1 25W	34
Tingitana	dist 33 30N	5 0W	37
Tingwalla	t 64 4N	20 56W	40
Tippermuir	t 56 24N	3 31W	35
Tiree	t 56 28N	6 55W	35
Tisa Fl (Tees)	54 37N	1 20W	33
Tivoli	t 41 59N	12 49E	45
Tlemsen	t 34 45N	1 18W	39
Tobolsk	t 58 0N	68 0E	44
Tochoyd	t 48 6N	21 22E	41
Todcaster	t 53 51N	1 20W	35
Tokat	t 40 19N	36 50E	45
Tokay	t 48 6N	21 22E	41
Tolbiac	t 50 39N	7 52E	38
Toledo	pro 39 50N	4 0W	40
Toledo	t 39 58N	4 1W	38
Tolentino	t 43 8N	13 17E	45
Tolmaitsa	t 32 50N	20 57E	40
Tolone	t 43 6N	5 58E	41
Tolusa	t 43 36N	1 28E	38
Tonebrigge	t 52 12N	0 16E	34
Tone	r 51 7N	2 50W	34
Tonningen	t 54 17N	8 58E	45
Tonsberg	t 59 20N	10 3E	41
Tor	b 50 25N	3 30W	35
Torgau	t 51 34N	13 2E	42
Torksey	t 53 18N	0 43W	34
Tormes, Alba de	t 41 1N	5 19W	45
Torna	t 18 16N	73 33E	47
Torres Vedras	39 6N	9 17W	45
Torres	strait 10 20S	142 30E	48
Tortosa	t 40 48N	0 34E	40
Totma	t 60 10N	42 40E	44
Toul Cairn	mt 56 58N	3 52W	35
Toulon	t 43 6N	5 58E	41
Toulouse	t 43 36N	1 28E	36
Touraine	dist 47 10N	0 45E	36
Tournay	t 50 37N	3 23E	36
Tours	t 47 21N	0 44E	36
Towton	t 53 50N	1 15W	35
Trafalgar	cape 36 10N	6 2W	45
Trajanopolis	t 41 6N	26 57E	37
Tranquebar	t 11 5N	79 55E	47
Transylvania	dist 46 30N	24 0E	41
Trapezunt	t 41 0N	39 44E	41
Travancore	dist 9 0N	77 0E	47
Trawnik	t 44 9N	17 45E	45
Trebbin	t 52 13N	13 14E	43
Trebizond	t 41 0N	39 45E	39
Trebizond, Emp. of	40 40N	40 0E	41
Trent	r 53 35N	0 45W	34
Treveri (Treves)	t 49 45N	6 38E	37
Treves	t 49 45N	6 38E	37
Treviso	t 45 38N	12 15E	41
Trichinopoly	t 10 50N	78 45E	47
Trichoor	t 10 33N	76 12E	47
Tricooloor	t 11 51N	79 20E	47
Trieste	t 45 38N	13 48E	41
Trikala	t 39 34N	21 47E	45
Trincomalee	t 8 34N	81 14E	47
Trinidad	t 10 25N	61 15W	44
Trinobantes	t 52 50N	0 30E	34
Tripoli	t 33 0N	13 15E	46
Tripoli	t 34 24N	35 51E	42
Trisanton Fl	50 55N	1 22W	33
Trivady	t 11 46N	79 40E	47
Trivaloor	t 10 50N	79 45E	47
Trivandrum	t 8 30N	77 0E	47
Trivatore	t 12 40N	79 40E	47
Trivona Fl (Ouse)	52 0N	1 5W	34
Trondhjem	t 63 28N	10 30E	41
Troppau	t 49 55N	17 54E	43
Trowbridge	t 51 21N	2 14W	35
Troyes	t 48 13N	4 6E	38
Tscheremisses	dist 57 0N	52 0E	44
Tschudes	dist 60 0N	30 0E	44
Tudela	t 41 39N	4 35W	45
Tueda	r 55 40N	2 12W	33
Tuessis (Berwick)	t 55 46N	2 2W	34
Tuggurt	t 32 51N	5 44E	37
Tula	t 54 15N	37 30E	44
Tullamore	t 53 16N	7 29W	35
Tulumba	t 30 35N	72 15E	47
Tunbridge	t 51 12N	0 16E	34
Tunis	t 36 48N	10 10E	46
Turcosige	t 53 18N	0 43W	34
Turenne	t 45 6N	1 44E	36
Turin	t 45 4N	7 39E	41
Turkey	50 0N	50 0E	39
Turones	47 0N	3 0E	38
Tuscia (Tuscany)	dist 43 20N	12 0E	41
Tutblingen	t 47 32N	8 51E	43
Tweed	r 55 40N	2 12W	33
Tyburn	t 51 28N	0 5W	34
Tyne	r 55 0N	1 26W	33
Tynemouth	t 55 1N	1 25W	33
Tyre	t 33 13N	35 15E	42
Tyrol	dist 46 50N	11 0E	43

U

	Lat.	Lon.	Map.
Ucles	t 40 7N	1 15W	45
Udine	t 46 5N	13 14E	41
Ufa	t 54 44N	55 0E	44
Ugri	dist 56 0N	63 0E	44
Ugrians	dist 60 0N	55 0E	44
Ukraine	dist 50 35N	31 4E	44
Ulesborg	t 65 0N	25 5E	41
Ulixbona (Lisbon)	t 38 44N	9 10W	46
Ulm	t 48 23N	10 1E	43
Ulster	dist 54 50N	7 5W	35
Ultonia	dist 54 50N	7 5W	35
Umballa	t 30 27N	76 50E	47
United States	45 0N	100 0W	48
Unterwalden	dist 46 15N	8 20E	43
Upsala	t 59 50N	17 45E	42
Ural	r 46 50N	51 44E	44
Ural	mts 60 0N	60 0E	44
Uralsk	t 51 15N	51 22E	44
Urbino	t 43 44N	12 34E	45
Uri	dist 46 50N	8 20E	43
Uroconium	t 52 43N	2 35W	34
Ushant	t 48 27N	5 2W	35
Usitza	t 43 47N	19 46E	45
Uslar	t 51 38N	9 28E	43
Utourgures	dist 46 20N	42 0E	39
Utrecht	t 52 6N	5 9E	36
Uttoxeter	t 52 54N	1 35W	34
Uxbridge	t 51 34N	0 29W	34
Uxela (Exeter)	t 50 43N	3 32W	35

V

	Lat.	Lon.	Map.
Valais	dist 46 10N	7 30E	43
Valence	t 44 34N	4 54E	45
Valencia	t 39 28N	0 20W	45

	Lat.	Lon.	Map.
Vallery, St.	t 50 10N	1 32E	36
Vallum Autonini	56 0N	4 0W	33
Valmy	t 49 0N	4 58E	45
Valona	t 40 29N	19 27E	45
Vancouver	t 49 50N	125 0W	48
Vannes	t 47 38N	2 48W	36
Varaeger (Baltic Sea)	57 0N	20 0E	39
Varna	t 43 11N	27 55E	42
Varni	dist 52 5N	9 45E	38
Vasa	t 63 2N	21 40E	46
Vasci	dist 43 45N	2 0W	38
Vascones	dist 43 45N	2 0W	39
Vassy			46
Vatizes	dist 53 0N	34 0E	39
Vanadolid	t 41 34N	4 38W	45
Vancouleurs	t 48 36N	5 41E	36
Vand	dist 46 30N	6 45E	43
Vazeerabad	t 32 25N	74 25E	47
Vectis Ins (I. of Wight)	50 42N	1 18W	33
Velez, Penon de	t 35 13N	4 16W	42
Vellore	t 12 52N	79 15E	47
Vendome	t 47 49N	1 2E	45
Venezuela	7 0N	68 0W	48
Venice	t 45 25N	12 18E	39
Venice	g 45 10N	12 45E	45
Venicontes	dist 56 30N	3 0W	33
Verde, Cape	is 16 0N	23 0W	48
Verdun	t 49 9N	5 26E	39
Vermandois	t 49 34N	3 48E	40
Verneuil	t 48 44N	0 56E	36
Versailles	t 48 49N	2 10E	44
Verulamium (St. Albans)	t 51 47N	0 25W	33
Vespasiana	dist 56 30N	3 30W	33
Vesuvius	mt 40 50N	14 57E	46
Vezelay	t 47 24N	3 48E	36
Via Devana	52 54N	2 0W	33
Viazma	t 55 15N	34 10E	45
Viborg	t 56 27N	9 23E	41
Vich	t 41 56N	2 17E	45
Victoria (Perth)	56 23N	3 27W	33
Vienna	t 48 12N	16 22E	46
Vigo	t 42 17N	8 42W	44
Vileika	t 54 35N	27 0E	45
Villach	t 46 37N	13 51E	39
Villafranca	t 42 39N	6 56W	45
Villeneuve	t 46 24N	6 56E	43
Vilna	t 54 44N	25 23E	45
Vimiera	t 39 11N	9 19W	45
Vincennes	t 48 47N	2 26E	36
Vindelia	pro 50 31N	2 26W	33
Vindhya	mts 22 50N	76 0E	47
Vinegar Hill	52 30N	6 34W	35
Viroconum	t 52 43N	2 35W	33
Viscla (Vistula)	r 52 20N	21 0E	38
Visigoths	47 0N	22 0E	37
Vistula	r 52 20N	21 0E	46
Vitepsk	t 55 0N	30 2E	44
Vitry sur Marne	t 48 40N	4 39E	41
Vittoria	t 42 53N	2 38E	36
Vizagapatam	t 17 42N	84 31E	47
Vizianagram	t 17 55N	83 3E	47
Vladicaucas	t 43 9N	43 51E	44
Vladimir, Principality of	56 0N	40 0E	41
Vladimir	t 50 51N	24 30E	40
Voghera	t 44 59N	8 59E	45
Volga	r 46 20N	48 20E	39
Volkovisk	t 53 8N	24 5E	45
Volkynia	dist 51 0N	27 0E	44
Vologda	t 59 21N	39 59E	46
Vonitza	t 38 54N	20 54E	44
Voronej	dist 51 0N	39 30E	44
Vostani	dist 29 0N	31 10E	39
W			
Waeringawic	t 52 16N	1 34W	34
Wahduvask	t 12 23N	79 33E	47
Wahran	t 35 41N	0 40W	41
Waitzen	t 47 47N	19 10E	43
Wagram	t 48 17N	16 35E	45
Wakefield	t 53 40N	1 29W	35
Walalege	t 53 50N	2 25W	34
Walcheren	t 51 32N	3 35E	36
Waldeck	t 51 13N	9 4E	43
Waldshut	t 47 37N	8 12E	43
Wales, West	dist 50 35N	4 0W	34
Wallachs	47 0N	25 0E	39
Wallingford	t 51 38N	1 7W	34
Waltham Abboy	51 36N	0 1W	34
Wanating	t 51 36N	1 24W	34
Wanadyke	52 23N	1 50W	34
Wantage	t 51 36N	1 24W	34
Wardein, Great	t 47 12N	21 25E	44
Ware	t 51 49N	0 2W	34
Wareham	t 50 41N	2 5W	34
Wark	t 55 30N	2 17W	35
Warkworth	t 51 20N	1 35W	35
Warsaw	t 52 15N	21 2E	42
Warta	r 52 42N	15 20E	43
Wartburg Cas.	50 59N	10 24E	43
Warwick	t 52 16N	1 34W	34
Warzburg	50 59N	10 24E	45
Wash, The	53 0N	0 22E	34
Waterford	t 52 15N	7 7W	34
Waterloo	t 50 44N	4 24E	36
Watling Street	t 52 40N	2 10W	33
Wavre	t 50 44N	4 36E	45
Weadesbyrig	t 52 33N	2 3W	34
Wealas, North	52 30N	3 0W	39
Wealingforda	t 51 26N	0 4W	34
Wedmore	t 51 17N	2 51W	34
Wednesbury	t 52 33N	2 3W	34
Weimar	t 59 57N	11 20W	45
Weissembourg	t 49 3N	7 27E	46
Welfesholz	t 50 48N	14 15E	41
Wellesley	dist 5 10N	100 20E	48
Wells	t 51 13N	2 37W	35
Wembury	t 50 19N	4 7W	34
Wemyss Bay	55 53N	4 53W	35
Wends	52 0N	20 0E	38
Wertheim	t 49 40N	7 33E	43
Wesel	t 51 39N	6 36E	43
Wessex	dist 51 0N	2 0W	34
Wesses	dist 59 0N	36 0E	39
Westarweg (North Sea)	55 0N	5 0E	38
Westfolden	dist 59 0N	8 0E	40
Westphalia	51 45N	8 0E	43
Wetzlar	t 50 34N	8 28E	43
Wexford	t 52 20N	6 28W	34
Wexio	t 56 50N	14 40E	45
Weymouth	t 50 36N	2 26W	35
Whalley	t 53 50N	2 23W	34
Wherwell	t 51 10N	1 26W	34
Whitby	t 54 32N	0 35W	34
Whitehorne	t 54 44N	4 25W	34
White Sea	66 0N	40 0E	42
Wicganbeorg (Wembury)	t 50 19N	4 7W	34
Wick	t 58 26N	3 5W	35
Wicklow	t 52 59N	6 2W	35
Widin	t 43 59N	22 53E	44
Wight, Isle of	50 42N	1 18W	34
Wigingamere (Wigmore)	t 52 21N	2 43W	34
Wigornaceaster	t 52 12N	2 14W	34
Wihtgabyrig (Carisbrook)	50 43N	1 8W	34
Wildesshausen	t 52 55N	8 24E	43
Wildhaus	t 47 12N	9 20W	43
Wilhelmshaven	t 52 58N	9 6E	46
William, Fort	22 38N	88 58E	47
Wilna	t 54 44N	25 23E	44
Wilton	t 51 5N	1 51W	34
Wiltzes	dist 53 50N	15 50E	39
Wimpfen	t 49 13N	9 10E	43
Winburna (Wimborne Minster)	50 47N	1 58W	34
Winchelsea	t 50 55N	0 43E	35
Winchester	t 51 4N	1 19W	35
Windrush	t 51 52N	1 43W	34
Windsheim	t 49 29N	10 26E	42
Windsor	t 51 30N	0 35W	35
Wintanceaster (Winchester)	t 51 4N	1 19W	34
Winwidfeld, Battle of	53 55N	1 56W	34
Wippedesfleet (Ebbsfleet)	t 51 11N	1 8E	34
Wismar	t 53 54N	11 27E	43
Witland	dist 54 0N	20 55E	40
Wittenburg	t 51 52N	12 41E	42
Wittstock	t 53 10N	12 28E	43
Wizla	r 52 20N	21 0E	40
Wlodimerowa	t 54 56N	32 13E	45
Wodnesbeorg	t 51 10N	1 43W	34
Wolfenbuttel	t 52 9N	10 32E	43
Wolgast	t 54 4N	13 46E	43
Woodborough	t 51 10N	1 43W	34
Woodstock	t 51 52N	1 20W	35
Worcester	t 52 12N	2 14W	34
Wornus	t 49 38N	8 21E	39
Worodonow	t 55 16N	37 6E	45
Wrazlavia	t 51 7N	17 3E	40
Wreceneaster	t 52 43N	2 35W	34
Wroxeter	t 52 43N	2 35W	33
Wurtzburg	t 49 49N	9 56E	43
Wurungole	t 17 51N	79 40E	47
Wye	r 51 43N	2 40W	35
Y			
Yafa	t 32 3N	34 45E	39
Yarmouth	t 52 36N	1 43E	34
Yarrow, or Nanpoo	r 29 30N	90 40E	47
Yonne	r 48 20N	3 0E	36
York	t 53 57N	1 7W	35
Youghal	t 51 57N	7 51W	35
Ypres	t 50 51N	2 54E	41
Z			
Zalaca	t 39 14N	7 28W	41
Zamora	t 41 42N	5 50W	40
Zamosz	t 50 47N	23 29E	45
Zante	t 37 45N	20 50E	45
Zara	t 44 7N	15 15E	41
Zaragoza	t 41 47N	0 52W	39
Zargoun	t 33 14N	2 19E	46
Zealand	t 51 30N	3 55E	43
Zehdenich	t 53 2N	13 20E	45
Zeirites	dist 32 25N	7 5E	40
Zephalonia	t 38 33N	20 35E	39
Zianides	dist 34 35N	1 0W	42
Zichia	dist 44 20N	39 0E	41
Zittau	t 50 54N	14 48E	43
Znaim	t 48 52N	16 3E	46
Znaym	t 48 52N	16 3E	45
Zorndorf	t 52 32N	14 47E	44
Zug	dist 47 10N	8 30E	43
Zurich	t 47 23N	8 32E	43
Zuyder Zee	52 30N	5 25E	43
Zvornik	t 44 20N	19 18E	45

INDEX TO MAPS OF ANCIENT GREECE AND ROMAN EMPIRE.

	Lat.	Lon.	Map.
A			
Abae	t 38 33N	22 55E	49
Abyla	mt 35 54N	5 15W	50
Acampsis, Fl.	r 41 40N	41 15E	50
Acanthus	t 40 25N	23 50E	49
Acarnania	38 40N	21 0E	49
Acci	t 37 24N	3 20W	50
Achaia	dist 38 5N	22 0E	49
Acharnae	t 38 4N	23 43E	49
Achelous	r 38 35N	21 17E	49
Acheron (Suli)	r 39 14N	20 30E	49
Achillis	t 45 15N	30 13E	50
Acrae	t 36 48N	22 56E	49
Acritas	pro 36 42N	21 53E	49
Acro ceraunia	pen 40 25N	19 16E	49
Acrothoum	t 40 10N	24 23E	49
Acte	pen 40 15N	24 18E	49
Actium	t 38 56N	20 43E	49
Adramythenus Sinus	39 30N	26 40E	49
Adramyttium	t 39 35N	27 4E	49
Adrumetum	t 35 50N	11 2E	50
Adustica	t 50 40N	5 30E	50
Aesa, or Aous (Voyussa)	r 40 37N	19 25E	49
Aedepsus (Hot-spring)	t 38 52N	23 3E	49
Aegae	t 38 46N	23 20E	49
Aegae	t 38 9N	22 16E	49
Aegaeum Mare	39 0N	25 0E	49
Aege	t 39 59N	23 40E	49
Aegeira	t 38 6N	22 22E	49
Aegiale	t 36 54N	25 59E	49
Aegilia	t 35 44N	23 55E	49
Aegina	t 37 45N	23 30E	49
Aeginae	t 37 44N	23 31E	49
Aeginium	t 39 38N	21 33E	49
Aegitium	t 38 31N	22 2E	49
Aegium	t 38 15N	22 4E	49
Aegyptus	26 0N	32 0E	50
Aelana	t 29 24N	34 39E	50
Aemona	t 46 3N	14 31E	50
Aenela	t 40 29N	22 50E	49
Aeolias Iae	is 38 42N	14 50E	50
Aeropus	mt 40 30N	20 0E	49
Aetna	mt 37 42N	15 10E	50
Aetolia	38 40N	21 30E	49
Aexone	t 37 54N	23 44E	49
Agrinium	t 38 49N	21 28E	49
Agrippiensis Colonia	t 50 55N	6 53E	50
Alal comenae	38 21N	20 41E	49
Alba Longa	t 41 44N	12 41E	50
Albana	t 41 50N	49 5E	50
Albania	dist 41 50N	47 50E	50
Albis Fl.	51 55N	12 30E	50
Albreda	t 16 3N	17 10W	50
Aleria	t 42 5N	9 31E	50
Alope	t 38 54N	22 48E	49
Alexandria	t 31 21N	29 58E	50
Alorus	t 40 33N	22 32E	49
Alpes Maritimae	44 10N	7 20E	50
Alpes Penninae	45 55N	6 45E	50
Alpheius	r 37 35N	21 49E	
Alyzia	t 38 40N	20 59E	
Amantia	dist 40 20N	19 40E	49
Amantia	t 40 20N	19 45E	49
Amarynthus	t 38 25N	23 50E	49
Amasia	t 40 35N	35 55E	50
Amastris	t 41 40N	32 30E	50
Ambracia	dist 39 0N	21 0E	49
Ambracia	t 39 9N	21 2E	49
Ambracius Sinus	39 0N	21 0E	49
Ambrysus	t 38 27N	22 40E	49
Amisia	r 52 30N	7 10E	50
Amisus	t 41 19N	36 21E	50
Ammonium	t 29 1N	26 4E	50
Amorgos	t 36 80N	25 55E	49
Ampelos	pro 39 57N	24 2E	49
Amphanae	t 39 18N	22 53E	49
Amphidcia	t 38 37N	22 34E	49
Amphilochia	dist 39 0N	21 10E	49
Amphipagus	pro 39 21N	20 8E	49
Amphipolis	t 40 51N	23 47E	50
Amphissa	t 38 31N	22 21E	49
Amyrus	t 39 32N	22 42E	49
Anactorium	t 38 55N	20 46E	49
Anagyrus	t 37 50N	23 48E	49
Anaphe	t 36 21N	25 48E	49
Anas, Fl.	r 38 25N	7 5W	50
Anatris, Fl.	r 32 42N	7 0W	50
Andros	t 37 50N	24 50E	49
Anthedon	t 38 28N	23 29E	49
Anthemus	mt 40 35N	23 12E	49
Anthemus	t 40 35N	23 12E	49
Anticyra	t 39 59N	32 50E	50
Anticyra	s 38 22N	22 37E	49
Antigoneia	t 40 18N	19 59E	49
Antigoneia, or Psaphara	t 40 24N	23 5E	49
Antinoe	t 27 49N	30 33E	50
Antiochia	t 36 12N	36 9E	50
Apenninus	mt 44 25N	10 0E	50
Aperopia	t 37 21N	23 20E	49
Aphetae	t 39 6N	23 5E	49
Aphytis	t 40 7N	23 27E	49
Apidanus	r 39 28N	22 5E	49
Apodoti	dist 38 30N	21 40E	49

	Lat.	Lon.	Map.
Apollinopolis	t 25 0N	32 54E	50
Apollonia	t 32 52N	21 58E	50
Apollonia	t 42 24N	27 41E	50
Apollonia	t 33 50N	44 56E	50
Apollonia	t 40 37N	19 25E	49
Apollonia	t 40 25N	23 20E	49
Apulum	t 46 1N	23 34E	50
Aquae	t 44 30N	24 15E	50
Aquincum	t 48 10N	18 50E	50
Arabia Petraea	dist 30 0N	35 0E	50
Arabicus Sinus	21 15N	38 50E	50
Arachthus, or Arethon	r 39 3N	21 0E	49
Aracynthus	mt 38 28N	21 22E	49
Aradus	t 34 50N	35 53E	50
Ararat	mt 39 43N	44 8E	50
Ararus, Fl.	r 46 0N	27 0E	50
Arausio	t 44 5N	4 35E	50
Araxes	r 39 40N	48 0E	50
Araxus	pro 38 14N	21 22E	49
Arbela	t 36 11N	43 50E	50
Arcesine	t 36 47N	25 45E	49
Arcitis	is 37 23N	26 45E	49
Ardobrica	t 43 25N	8 30W	50
Argentoratum	t 48 40N	8 30E	50
Argithea	t 39 19N	21 27E	49
Argolicus Sinus	g 37 30N	22 50E	49
Argos Amphilochicum	t 38 54N	21 13E	49
Argyrini	dist 40 7N	19 55E	49
Armenia Minor	39 0N	38 26E	50
Armenium	t 39 28N	22 38E	49
Arnae	t 40 28N	23 49E	49
Arretium	t 43 29N	11 54E	50
Arsene Lacus	38 0N	42 30E	50
Arsinoe, or Teucheira	t 32 35N	20 37E	50
Arsinoe	t 29 19N	30 21E	50
Artaxata	t 39 59N	44 37E	50
Asculum	t 42 49N	13 35E	50
Asine	t 36 48N	21 57E	49
Asnaus, Mons	40 20N	20 15E	49
Aspis	t 31 10N	16 20E	50
Assa	t 40 22N	23 44E	50
Assyria	dist 35 0N	45 0E	50
Astigi	t 37 24N	5 3W	50
Asturica Augusta	42 27N	6 6W	50
Atalante	t 38 41N	23 5E	49
Athamania	mt 39 21N	21 20E	49
Athenae	37 58N	23 45E	49
Athenaeum	t 39 27N	21 33E	49
Athos	mt 40 9N	24 20E	49
Atrax	t 39 40N	22 14E	49
Automalax	t 30 5N	19 23E	50

B

	Lat.	Lon.	Map.
Babba	t 34 51N	5 7W	50
Babylon	t 32 30N	44 32E	50
Baetis, Fl.	r 37 35N	5 20W	50
Baetica	dist 37 35N	5 0W	50
Baleares Ins.	39 30N	3 0E	50
Banasa	t 34 24N	6 30W	50
Baphyras	r 40 10N	22 35E	49
Barca	t 31 40N	21 30E	50
Barcino	t 44 25N	2 35E	50
Basilia (Bale)	t 47 30N	6 40E	50
Begorritis Lacus	t 40 25N	21 43E	49
Belbina	t 37 20N	23 58E	49
Beroea	t 36 11N	37 9E	50
Berrhoea, or Beroe	t 40 27N	22 8E	50
Bibracte	t 46 5sN	4 5E	50
Bithynia	dist 40 40N	30 50E	50
Bocum	t 38 37N	22 29E	49
Boeaticus Sinus	36 32N	23 2E	49
Boebe	t 39 29N	22 50E	49
Boebeis Lacus	t 39 30N	23 43E	49
Boeotia	dist 38 20N	23 20E	49
Bomienses	dist 38 45N	22 0E	50
Bostra	t 32 35N	36 37E	50
Bottiaea	dist 40 55N	22 20E	49
Bracara Augusta	41 36N	8 15W	50
Branron	t 37 57N	23 59E	50
Brigantia	t 47 30N	9 47E	50
Brivates Portus (Brest)	t 48 20N	4 0W	50
Bromiscus	t 40 40N	23 41E	49
Brundusium	t 40 37N	18 0E	50
Bruttii	dist 38 48N	16 43E	50
Bucephala	pro 37 26N	23 21E	49
Buchaetium	t 39 16N	20 33E	49
Buthrotum	t 39 36N	20 3E	50
Budorus	r 38 49N	23 38E	50
Bulis	t 38 16N	22 50E	50
Buraicus	r 38 11N	22 10E	50
Byzantium	t 41 1N	28 58E	50

C

	Lat.	Lon.	Map.
Caenopolis	t 36 29N	22 23E	49
Caere	t 42 1N	12 3E	50
Caesariana	dist 35 30N	2 0E	50
Caesar Augusta	t 41 43N	0 46E	50
Caesarea	t 49 10N	3 10W	50
Caicus	r 37 55N	27 0E	49
Calagurris	t 43 7N	0 50E	50
Calama	t 34 55N	2 12W	50
Calauria	t 37 32N	23 28E	49
Cale	t 41 7N	8 20W	50
Caledonia	57 0N	4 0W	50
Callium	t 38 40N	22 13E	49
Calpe, M.	t 36 8N	5 20W	50
Calydon	t 38 23N	21 31E	49
Calymna	t 36 58N	27 0E	49
Cambunii, M.	40 0N	22 0E	49
Campania	dist 40 56N	14 17E	50
Campylus	r 38 53N	21 30E	49
Canastraeum	pro 39 56N	23 47E	49
Capharcus	pro 38 10N	24 31E	49
Caphyae	t 37 45N	22 16E	49
Cappadocia	38 43N	36 5E	50
Caprus	t 40 48N	23 50E	49
Capsa	t 34 21N	8 51E	50
Capua	t 41 8N	14 10E	50
Caralis	t 39 12N	9 7E	50
Cardamyle	t 36 53N	22 14E	49
Carnutum	t 48 9N	16 56E	50
Carocotinum	t 49 35N	0 10E	50
Carpates Montes	49 30N	21 0E	50
Carpathos	t 35 40N	27 10E	50
Carteia	t 36 8N	5 21W	50
Cartenna	t 35 55N	0 7E	50
Carthaea	t 37 33N	24 19E	49
Carthaginiensis, Sinus	g 37 0N	10 40E	50
Carthago	t 36 51N	10 17E	50
Caryae	t 37 48N	22 20E	49
Carystus	t 37 14N	22 18E	49
Casae	t 33 35N	11 33E	50
Casarius	r 39 25N	22 3E	49
Cassiope	t 39 48N	19 54E	49
Cassiterides	is 49 50N	6 40W	50
Cassope	t 39 9N	20 38E	49
Cassopoia	dist 39 5N	20 40E	49
Casthanaea	t 39 21N	23 13E	49
Castra Pyrrhi	t 40 7N	20 45E	49
Castulo	t 38 2N	3 27W	50
Catabathmus, Major	t 31 30N	25 8E	50
Cataractonium	t 54 30N	2 0W	50
Caucasus	mt 42 20N	45 0E	50
Cannae	t 41 17N	16 10E	50
Canusium	41 16N	16 9E	50
Celaenae	t 38 12N	29 59E	50
Celetrum	t 40 30N	21 18E	49
Celydnus	r 40 20N	19 57E	49
Cenchrea	t 37 52N	22 59E	49
Ceos	t 37 36N	24 21E	49
Cephallenia	t 38 15N	20 30E	49
Cephisia	t 38 2N	23 50E	49
Cephisus	r 38 33N	23 18E	49
Ceraunii	dist 40 15N	19 31E	49
Cerinthus	t 38 49N	23 38E	49
Cestrine	dist 39 45N	20 20E	49
Chaeroneia	t 38 27N	22 48E	49
Chala	t 34 8N	45 41E	50
Chalaeum	t 38 26N	22 25E	49
Chalastra	t 40 33N	22 44E	49
Chalcedon	t 40 56N	29 1E	50
Chalcidice	dist 40 25N	23 30E	49
Chalcis	t 39 43N	21 16E	49
Chaonia	dist 39 55N	20 10E	49
Charadriae	t 40 18N	24 14E	49
Charadrus	r 39 4N	20 44E	49
Charadrus	t 39 15N	20 52E	49
Charax	t 30 30N	48 30E	50
Chelonates	pro 37 55N	21 6E	49
Chersonesus	40 15N	26 30E	49
Chersonesus	t 44 32N	32 58E	50
Chersoneaus	pro 38 32N	24 14E	49
Chimaera	t 40 5N	19 52E	49
Chios	t 38 25N	26 0E	49
Cibyra	t 37 19N	29 29E	50
Cierium (Arne)	t 39 21N	22 4E	49
Cilicia	dist 37 5N	35 50E	50
Cimaros	t 36 59N	26 19E	49
Cimolos	t 36 48N	24 34E	49
Cimolos	t 36 47N	24 35E	49
Circesium	35 14N	40 21E	50
Cirrha	t 38 25N	22 27E	49
Cirta	t 36 24N	6 21E	50
Cithaeron	mt 38 11N	23 15E	49
Citynethus	t 39 10N	23 4E	49
Claudos	t 34 50N	23 55E	50
Clazomenae	t 38 22N	26 50E	49
Cleitor	t 37 54N	22 6E	49
Cleonae	t 37 49N	22 46E	49
Clunia	t 41 40N	3 20W	50
Cnemides	t 38 45N	22 42E	49
Colchis	dist 42 15N	42 0E	50
Collas	pro 37 55N	23 41E	49
Colophon	t 38 3N	27 13E	49
Comarus	pro 39 0N	20 41E	49
Combreia	t 40 18N	23 10E	49
Commagene	dist 37 27N	37 4E	50
Condate	t 48 10N	2 40W	50
Conembrica	t 40 12N	8 21W	50
Conopo	t 38 34N	21 16E	49
Consentia	t 39 16N	16 14E	50
Copais	t 38 25N	23 5E	49
Coptos	t 26 0N	32 49E	50
Coraca	t 39 15N	23 10E	49
Corae	t 38 31N	23 10E	49
Corassiae	is 37 35N	26 30E	49
Corcyra	t 39 40N	19 55E	49
Corcyra	t 39 37N	19 54E	49
Corduba	t 37 51N	4 36W	50
Coressus	t 37 38N	24 19E	49
Corfinium	t 42 6N	13 51W	50
Coriallum	t 49 40N	2 30W	50
Corinthia	dist 37 50N	23 0W	49
Corinthus	t 37 54N	22 54W	49
Corinthiacus Sinus	g 38 10N	20 30W	49
Corone	t 36 37N	21 24E	49
Coronoia	t 38 23N	22 58E	49
Coronta	38 35N	21 7E	49
Corseia	t 38 37N	23 11E	49
Corsica	t 42 10N	8 50E	50
Cos (Stancho)	t 36 50N	27 10E	49
Cossyra	t 36 48N	11 58E	50
Cotylaeum	mt 38 26N	23 55E	49
Cranela	t 39 8N	21 14E	49
Cranii	t 38 9N	20 31E	49
Cranon	t 39 30N	22 15E	49
Crete	t 35 15N	25 0E	50
Creusis	t 38 13N	23 7E	49
Crissa	t 38 29N	22 28E	49
Crissaeus Sinus	38 23N	22 25E	49
Crithote	pro 38 32N	21 2E	49
Criu Metopon	t 44 30N	34 0E	50
Croceae	t 36 50N	22 35E	49
Croton	t 39 7N	17 9E	50
Ctesiphon	t 34 2N	44 41E	50
Ctimene	t 39 6N	22 5E	49
Cuarius	r 39 14N	22 45E	49
Cunus	t 38 45N	23 3E	49
Cydonia	t 35 22N	24 1E	50
Cyllene	mt 37 52N	22 25E	49
Cyme	t 38 37N	24 8E	49
Cynia	38 20N	21 14E	49
Cyparissia, or Asopus	t 36 42N	23 52E	49
Cyparissius Sinus	g 37 25N	21 30E	49
Cyphanta	t 37 9N	22 53E	49
Cyphas, M.	mt 39 43N	21 50E	49
Cyprus	t 35 0N	33 0E	50
Cyrenaica	dist 31 0N	22 0E	50
Cyrene	t 39 48N	22 5E	49
Cyrus, Fl.	r 40 26N	46 50E	50
Cyretiae	t 39 48N	22 5E	49
Cythera	t 36 15N	23 0E	49
Cythera	t 36 13N	23 7E	49
Cythnos	t 37 25N	24 25E	49
Cythnos	t 37 26N	24 25E	49
Cytinium	t 38 41N	22 23E	49

D

	Lat.	Lon.	Map.
Dacia	dist 46 0N	25 0E	50
Daix	r 50 0N	51 30E	50
Dalmatia	dist 44 0N	15 50E	50
Damascus	t 33 32N	36 22E	50
Damnonium	pro 50 0N	5 10W	50
Danastor, or Tyras, Fl.	r 49 0N	25 0E	50
Danubius, Fl.	r 45 30N	29 40E	50
Daphnus	t 38 44N	22 51E	49
Darnis	t 32 45N	22 39E	50
Dartoritum	t 47 40N	2 30W	50
Daulis	t 38 31N	22 43E	49
Delium	t 38 21N	23 40E	49
Delos	t 37 23N	25 17E	49
Delphi	t 38 28N	22 32E	49
Delta	dist 30 50N	31 0E	50
Demetrias	t 39 24N	22 57E	49
Derbe	t 37 13N	33 17E	50
Derrhis	pro 39 55N	23 55E	49
Deva	t 53 0N	3 10W	50
Dioscurias	t 42 47N	41 9E	50
Dirphe	mt 38 49N	23 57E	49
Dium	t 38 49N	22 57E	49
Divodurum	t 49 10N	6 30E	50
Divona	t 44 22N	1 24E	50
Dodona	t 39 43N	20 52E	49
Doliche	t 40 38N	22 7E	49
Dolopia	dist 39 10N	21 40E	49
Donusa	t 36 50N	25 57E	49
Doris	dist 38 40N	22 22E	49
Dravus	r 46 51N	14 45E	50
Drymaea	t 38 43N	22 26E	49
Dryopes	dist 39 0N	21 20E	49
Dubris	t 51 20N	1 40E	50
Duranius, Fl.	r 45 0N	0 35W	50
Durius, Fl.	r 41 7N	8 20W	50
Durostorum	t 44 7N	27 12E	50
Durovernium	t 51 20N	1 50E	50
Dyme	t 38 10N	21 28E	49
Dyrrachium	t 41 18N	19 27E	50
Dystus	t 38 21N	24 12E	49

E

	Lat.	Lon.	Map.
Earytanes	dist 38 50N	21 50E	49
Ebiana	t 53 10N	6 20W	50
Ebora	t 38 32N	7 40W	50
Eboracum	t 53 58N	1 0W	50
Ebusus	38 58N	1 20W	50
Ecbatana	t 34 47N	47 32E	50
Echinades	is 38 25N	21 0E	49
Echinus	t 38 55N	20 29E	49
Edessa	t 37 6N	38 40E	50
Elaea	t 38 57N	27 41E	49
Elaeus Sinus	g 38 55N	27 0E	49
Elateia, or Elatria	t 39 17N	20 37E	49
Eleiteia	t 39 47N	22 20E	49
Eleusis	t 38 21N	23 34E	49
Eleutherae	t 38 10N	23 38E	49
Elimeia	dist 40 0N	21 50E	49
Elis	dist 37 50N	21 50E	49
Elis	t 37 51N	21 20E	49
Elone	t 39 8N	22 0E	49
Elusa	t 43 52N	0 0	50
Elyna	t 40 12N	21 27E	49
Elymais	dist 33 25N	48 50E	50
Emerita Augusta	t 38 50N	6 7W	50
Emesa	t 34 35N	37 8E	50
Enipeus	r 40 7N	22 32E	49
Eordaea	dist 40 30N	21 30E	49
Epacria	t 38 1N	23 37E	49
Ephesus	t 37 52N	27 22E	49
Ephyre	t 39 17N	20 52E	49
Epidaurus	t 42 16N	18 30E	50
Epidaurus	t 37 38N	23 8E	49
Epirus	dist 40 0N	20 30E	49
Eretria	t 39 15N	22 53E	49
Eretria	t 38 25N	23 49E	49
Eriboea	t 40 6N	20 52E	49
Ericusa	t 39 54N	19 34E	49
Erineus	t 38 19N	21 28E	49
Eriston	t 37 35N	25 10E	49
Eritium	t 39 55N	22 2E	49
Erymanthus	r 37 37N	21 46E	49
Erythrae	t 38 24N	22 4E	49
Etis	t 36 33N	23 5E	49
Etruria	dist 43 15N	11 30E	50
Euhydrium	t 39 21N	22 16E	49
Eupatoria	t 45 12N	33 22E	50
Eupalium	t 38 25N	22 6E	49
Euphrates	r 36 0N	38 15E	50
Euripus	t 38 25N	23 37E	49
Europus	t 39 40N	21 20E	49
Eurotas	r 37 5N	22 36E	49
Eurymenae	t 39 42N	22 51E	49
Evenus	r 38 19N	21 20E	49

F

	Lat.	Lon.	Map.
Fidenae	t 41 53N	12 31E	50
Flaviobriga	t 43 20N	3 15W	50
Flevo Lacus	t 52 35N	5 25E	50
Forum Julii	t 43 25N	6 32E	50

G

	Lat.	Lon.	Map.
Gades	t 36 32N	6 15W	50
Gaetara	t 40 24N	20 7E	49
Galatia	39 56N	33 10E	50
Galepsus	t 40 7N	23 46E	49
Gallia	47 0N	3 0E	50
Gangra	t 40 22N	33 35E	50
Garumna	r 45 25N	1 0W	50
Gauriom	t 37 52N	26 34E	49
Gela	t 37 4N	14 18E	50
Genabum	t 47 55N	3 0E	50
Geneva	t 46 12N	6 24E	50
Gerastus	pro 37 56N	26 30E	49
Germania	51 50N	13 0E	50
Geronthrae	t 36 59N	22 46E	49
Gerontia	t 39 22N	20 10E	49
Gesoriacum	t 50 46N	2 0E	50
Gigonia	pro 40 43N	23 52E	49

	Lat.	Lon.	Map.
Gigonus	t 40 42N	22 55E	49
Githis	t 33 25N	10 40E	50
Glaucus	r 38 12N	21 42E	49
Glevum	t 51 51N	2 15W	50
Glycys Portus	t 39 14N	20 30E	49
Gnossus	t 35 17N	25 12E	50
Gogarene	dist 43 30N	43 0E	50
Gomphi	t 39 25N	21 41E	49
Gonnus, or Goni	t 39 50N	22 30E	49
Gordyene	dist 37 36N	42 0E	50
Gortys	37 35N	22 0E	49
Grampian	mts 56 55N	3 30W	50
Grommyon	t 37 57N	23 9E	49
Gyaros	t 37 36N	24 44E	49
Gyrton	t 39 40N	22 25E	49
Gythium	t 36 47N	22 34E	49

H

Hadria	t 42 34N	14 4E	50
Hadrianopolis	t 40 8N	20 16E	49
Hadrianopolis	t 41 44N	26 30E	50
Haemus, M.	42 24N	24 30E	50
Haliartus	t 38 22N	23 6E	49
Haliacmon	r 40 32N	22 30E	49
Halice	t 37 9N	23 8E	49
Halonnesus	t 39 10N	23 55E	49
Halos	t 39 8N	22 45E	49
Halys	r 39 40N	36 38E	50
Hatera	t 40 18N	22 35E	49
Hatra	t 35 49N	42 36E	50
Hecatompedon	t 40 13N	20 10E	49
Helene vel Macris	t 37 42N	24 7E	49
Helice	t 38 13N	22 9E	49
Helicon	mt 38 19N	23 0E	49
Heliopolis	t 30 10N	31 23E	50
Hellespont	40 2N	26 0E	49
Hellison	r 37 24N	22 5E	49
Helvetii	47 0N	7 0E	50
Heraclea	t 39 59N	22 37E	49
Heraclea	t 39 18N	21 11E	49
Heracleopolis	t 29 5N	31 4E	50
Heraea	t 37 37N	21 49E	49
Herculeum Fretum	t 35 50N	6 52W	50
Hermacus Sin	38 30N	26 50W	49
Hermione	t 37 25N	23 15W	49
Hermopolis	t 27 44N	30 50W	50
Hermus	r 38 36N	27 30W	49
Heroopolites Sinus	g 28 40N	33 0W	50
Hibernia	53 0N	8 0W	50
Hierosolyma	t 31 47N	35 12E	50
Hippo Regius	t 36 53N	7 47E	50
Hippo Zaritus	t 37 15N	9 50E	50
Hipponium	t 38 40N	16 8E	50
Hispalis	t 37 12N	5 50W	50
Hispania	40 0N	5 0W	50
Histiaeotis	dist 39 30N	24 30W	49
Homole	t 39 50N	22 43E	49
Horeb	pen 28 25N	33 50E	50
Hyampolis	t 38 34N	22 55E	49
Hydrea	t 37 20N	23 25E	49
Hydruntun	t 40 10N	18 30E	50
Hyetussa	t 37 28N	27 0E	49
Hylaethus	r 38 23N	21 51E	49
Hyle	t 38 28N	23 15E	49
Hylice Lacus	t 38 24N	23 15E	49
Hyllaicus Portus	39 35N	19 55E	49
Hypanis	r 47 30N	32 0E	50
Hypanis	r 45 20N	37 30E	50
Hypata	t 38 50N	22 14E	49
Hypei	t 36 42N	22 30E	49
Hyrmina	t 37 52N	21 8E	49
Hysiae	t 37 31N	22 32E	49

I

Iberia	dist 41 30N	44 46E	50
Iberus	r 41 54N	1 0E	50
Icaria	t 37 35N	26 10E	49
Ichthys	pro 37 38N	21 20E	49
Iconium	t 37 52N	32 37E	50
Icos	t 39 10N	24 0E	49
Icosium	t 36 33N	2 5E	50
Idomene	t 39 4N	21 8E	49
Igilgilis	t 36 51N	5 44E	50
Ilerda	t 41 35N	0 36E	50
Ilici	t 38 12N	0 35W	50
Illyricum	dist 43 15N	19 0E	49
Ilva	t 42 47N	10 15E	50
Imbros	t 40 10N	25 50E	49
Inachus	r 37 35N	22 44E	49
Ingena	t 48 40N	2 10W	50
Iolcus	t 39 24N	22 54E	50
Ionia	dist 38 0N	27 0E	49
Ior	t 36 44N	26 15E	49
Ios	t 36 44N	25 17E	49
Iria Flavia	t 42 25N	8 31W	50
Irrhesia	t 39 29N	24 11E	49
Istropolis	t 44 24N	26 36E	50
Italia	43 0N	15 0E	50
Ithome	t 39 20N	21 46E	49
Itius Portus	t 51 7N	1 45E	49
Iton, or Itonus	t 39 7N	22 41E	49

J

Jazyges	t 47 15N	36 0E	50
Joppa	t 32 3N	34 45E	50
Juliomagus	t 47 50N	11 40W	50
Julis	t 37 37N	24 23E	49
Juvavum	t 48 44N	14 3E	50

L

Lacobriga	t 37 0N	9 0W	50
Laconia	dist 37 0N	22 30E	49
Laconicus Sin	36 40N	22 40E	49
Ladon	r 37 37N	21 48E	49
Lambaesa	t 35 50N	6 40E	50
Lamia	t 38 57N	22 26E	49
Laodicea	t 35 20N	35 48E	50
Lapathus	t 39 54N	22 33E	49
Larissa	t 39 35N	22 25E	49
Larissa Cremaste	t 38 57N	22 41E	49
Larissus	r 38 10N	21 23E	49
Larymna	t 38 33N	23 18E	49
Lasion	t 37 42N	21 44E	49
Latium	t 41 26N	13 10E	50
Latmicus Sin.	37 25N	27 20E	49
Latopolis	t 25 18N	32 35E	50
Lauriacum	t 48 13N	14 26E	50
Lebadeia	t 38 25N	22 52E	49
Lebedos	t 38 5N	26 59E	49
Lebinthos	t 37 0N	26 29E	49
Lechaeum	t 37 55N	22 54E	50
Loctum	pro 39 28N	26 4E	49
Ledon	t 38 35N	22 37E	49
Lelantes	r 38 25N	23 40E	49
Lemnos	t 39 55N	25 10E	49
Lemovices	t 45 50N	1 5E	50
Lepsia	t 37 18N	26 48E	49
Leptis Magna	t 32 36N	14 14E	50
Lerna	t 37 35N	22 44E	49
Leros	t 37 10N	26 50E	49
Lesbos	t 39 10N	26 15E	49
Lessa	t 37 37N	23 3E	49
Letandros	t 37 7N	25 50E	49
Lethaeus	r 39 34N	22 5E	49
Letrini	t 37 45N	21 22E	49
Leucas	t 38 45N	20 40E	49
Leucate	pro 38 34N	20 31E	49
Leucimne	pro 39 27N	20 8E	49
Leuctra	t 36 50N	22 18E	49
Libyae Deserta	28 0N	25 0E	50
Liger, Fl.	r 47 10N	2 40W	50
Liguria	dist 44 35N	8 10E	50
Lilaea	t 38 36N	22 32E	49
Lilybaeum	t 37 48N	12 25E	50
Limnae	t 37 2N	21 58E	49
Limnaea	t 38 51N	21 9E	49
Limonum	t 46 50N	0 50E	50
Lipaxus	t 40 16N	23 13E	49
Lisae	t 40 20N	23 3E	49
Lissus	t 41 46N	19 37E	50
Lixus	t 35 10N	6 10W	50
Locri Epicnemidii	dist 38 48N	22 40E	49
Locri Opuntii	dist 38 35N	22 10E	49
Locri Ozolae	dist 38 30N	22 15E	49
Londinium	t 51 31N	0 5W	50
Luca	t 43 50N	10 31E	50
Lucania	dist 40 12N	15 55E	50
Lucus Augusti	t 43 1N	7 24W	50
Lugdunum	t 45 40N	4 40E	50
Lugovallium	t 54 55N	2 50W	50
Luna	t 44 2N	10 1E	50
Lusitania	dist 39 45N	7 5W	50
Lutetia	t 48 50N	2 20W	50
Lycaonia	dist 38 5N	32 50E	50
Lychnitis Lacus	t 40 20N	45 11E	50
Lycia	dist 36 40N	29 50E	50
Lycopolis	t 27 14N	31 16E	50
Lycorea	t 38 31N	22 34E	49
Lycosura	t 37 23N	22 2E	49
Lydia	dist 38 17N	27 30E	50
Lydias	r 40 38N	22 30E	49
Lyncestis	dist 40 39N	21 55E	49
Lyrcea	t 37 48N	22 26E	49

M

Macynia	t 38 20N	21 44E	49
Maeander	r 37 45N	27 50E	50
Maeotis Palus	46 0N	36 0E	50
Magnesia	dist 39 30N	23 0E	49
Malaca	t 36 42N	4 24W	50
Malea	pro 36 28N	23 12E	49
Mallacus Sin.	g 38 50N	22 35E	49
Malis	dist 38 50N	22 25E	49
Manthurium	t 37 25N	22 20E	49
Mantiane Lacus	t 37 0N	45 30E	50
Mantineia	t 37 30N	22 18E	49
Marathon	t 38 9N	23 56E	49
Mare Aegaeum	39 0N	25 0E	50
Mare Caspium	43 0N	50 0E	50
Mare Hadriaticum	43 0N	15 0E	50
Mare Internum	25 0N	20 0E	50
Mare Myrtoum	37 20N	23 30E	49
Mare Suevicum	56 0N	18 0E	50
Mare Thracium	40 0N	25 0E	49
Marianus, M.	38 10N	4 35W	50
Marisus, Fl.	r 46 7N	21 30E	50
Marmarica	dist 29 20N	24 0E	50
Marmarium	t 38 4N	24 20E	49
Massilia	t 43 11N	5 24E	50
Mecyberna	t 40 18N	23 5E	49
Medeon	t 38 45N	21 10E	49
Media	35 0N	48 40E	50
Mediolanum	t 45 27N	9 11E	50
Megalopolis	t 37 25N	22 7E	49
Megara	t 38 0N	23 20E	49
Megaris	dist 38 5N	23 15E	49
Melas Sinus	g 40 30N	26 30E	49
Meletus	t 37 33N	27 20E	49
Melita	t 35 46N	14 30E	50
Meliteno	t 37 56N	37 49E	50
Mellisurgia	t 40 40N	23 15E	49
Melos	t 36 45N	24 25E	49
Melos	t 36 45N	24 17E	49
Memphis	t 29 52N	31 13E	50
Mende	t 39 59N	23 21E	49
Menelaus Portus	31 20N	25 0E	50
Mesopotamia	35 0N	43 0E	50
Messana	t 38 11N	15 33E	50
Messenaicus Sin.	g 36 50N	22 0E	49
Messene	t 37 11N	21 54E	49
Messenia	dist 37 5N	22 0E	49
Metapa	t 38 35N	21 30E	49
Methana	t 37 37N	23 20E	49
Methone	t 36 50N	21 43E	49
Methydrium	t 37 39N	22 10E	49
Metropolis	t 39 18N	21 43E	49
Metropolis	38 58N	21 9E	49
Minius, Fl.	r 41 53N	8 43W	50
Minoa	t 36 59N	24 42E	49
Moesia	43 40N	25 0E	50
Mogontiacum	t 49 58N	8 40E	50
Molossus	dist 39 30N	21 0E	49
Molycrium	t 38 21N	21 45E	49
Monarina	t 54 20N	4 30W	50
Murgis	t 36 43N	2 52W	50
Mauritania	dist 35 0N	0 0	50
Mursa	t 45 34N	18 40E	50
Myconos	t 37 25N	25 20E	49
Myenus, M.	38 30N	21 52E	49
Mylae	t 39 44N	22 2E	49
Mylasa	t 37 11N	27 53E	50
Myos Hormos	t 27 20N	33 41E	50
Myra	t 36 16N	30 1E	50
Myrae	t 39 48N	22 49E	49
Myrina	t 39 52N	25 3E	49
Myrtoum Mare	37 20N	23 30E	49
Myrtuntium	t 37 59N	21 21E	49
Mysia	37 40N	27 0E	49

N

Naissus	t 43 16N	22 8E	50
Namnetes	t 47 20N	2 10W	50
Napoca	t 46 45N	23 40W	50
Narbo Martius	t 43 6N	2 50E	50
Narbonensis	44 10N	5 0E	50
Narona	t 43 4N	17 34E	50
Narthacium	t 39 11N	22 18E	49
Nauplia	t 37 34N	22 49E	49
Naxos	t 37 9N	25 26E	49
Naxos	t 37 5N	25 30E	49
Naxuana	t 39 12N	45 21E	50
Neae	t 39 30N	25 0E	49
Neapolis	t 32 14N	15 14E	50
Neda (Buzi)	r 37 37N	21 46E	49
Neleia	t 39 21N	23 0E	49
Nemausus	t 44 50N	4 5E	50
Nemea	t 37 47N	22 42E	49
Nemossus	t 46 0N	2 50E	50
Nerium	t 38 50N	20 38E	49
Neritum, M.	38 25N	20 40E	49
Nerium	pro 42 53N	9 11W	50
Nessonis Lacus	39 40N	22 29E	49
Nestane	t 37 32N	22 29E	49
Nesus	t 38 23N	20 30E	49
Nicaea	t 40 20N	29 50E	50
Nicaea	t 43 40N	12 15E	50
Nicomedia	t 40 49N	29 58E	50
Nicopolis	t 39 31N	38 32E	50
Nilus	r 21 0N	31 0E	50
Nineveh	36 20N	43 20E	50
Nisaea	t 37 59N	23 21E	49
Nisibis	t 37 1N	40 58E	50
Nonacris	t 37 58N	22 11E	49
Noricum	dist 47 22N	13 40E	50
Noviomagus	t 51 40N	6 0E	50
Numantia	t 41 43N	2 25W	50
Numidia	35 30N	7 0E	50
Nymphaeum	pro 40 7N	24 23E	49

O

Oceanus Brittanicus	50 0N	2 0W	50
Oceanus Cantabrigius	45 0N	5 0W	50
Oceanus Gallicus	48 0N	7 0W	50
Oceanus Germanicus	60 0N	2 0E	50
Ocha, or Ocho	dist 38 8N	24 27E	49
Odessus	t 43 12N	27 54E	50
Oea	t 32 53N	13 11E	50
Oeaso	t 43 20N	2 0W	50
Oechalia	t 38 56N	21 45E	49
Oeneoe	38 4N	23 1E	49
Oeneon	t 38 26N	21 55E	49
Oeniadae	t 38 24N	21 10E	49
Oenussae	is 36 45N	21 44E	49
Oetylus	t 36 44N	22 22E	49
Olbia	t 40 56N	9 27E	50
Olbia	t 46 57N	32 5E	50
Olizon	t 39 8N	23 13E	49
Olpae	t 58 56N	21 9E	49
Olympia	t 37 39N	21 48E	49
Olympus	mt 40 5N	22 18E	49
Olympus	mt 39 55N	29 40E	50
Olynthus	t 40 16N	23 20E	49
Ombi	t 24 47N	32 57E	50
Omphalium	t 40 4N	20 27E	49
Onchestus	t 39 35N	22 37E	49
Onochous	r 39 23N	22 4E	49
Onugnathus	t 36 30N	22 58E	49
Ophionenses	dist 38 38N	21 50E	49
Opus	t 37 55N	21 41E	49
Oreades	is 59 0N	3 0W	50
Orchomenos	t 37 41N	22 16E	49
Orestis	dist 40 2N	21 15E	49
Oretum Germanorum	t 39 3N	3 39W	50
Orobiae	t 38 47N	23 12E	49
Osca	t 42 6N	0 17W	50
Ossa	mt 39 45N	22 40E	49
Otene	dist 43 25N	46 0E	50
Othronus	t 39 51N	19 47E	49
Oxyncia	t 39 43N	21 33E	49
Oxyrynchus	t 28 31N	30 46E	50

P

Paestum	t 40 24N	15 1E	50
Pagae	t 38 6N	23 12E	49
Pagasae	t 39 23N	22 52E	49
Pagasaeus Sin	39 15N	23 0E	49
Palaea	t 36 54N	22 51E	49
Palaestina	31 0N	35 0E	50
Palantia	t 42 15N	5 30E	50
Palo	t 38 14N	20 26E	49
Paliurus, or Palaeurus	t 38 44N	20 53E	49
Paliscus	t 37 29N	22 14E	49
Paliuris	t 32 21N	23 5E	50
Pallene	pen 40 0N	23 30E	49
Palmyra	t 33 58N	38 30E	50
Paludes Pomptinae	41 24N	13 8E	50
Pambotis Lacus	39 49N	20 50E	49
Pamisus	r 39 31N	22 4E	49
Pampelo	t 42 40N	1 53W	50
Pamphylia	dist 37 4N	31 10E	50
Panaetolium, M.	mt 38 40N	21 40E	49
Pandosia	t 39 19N	20 35E	49
Pannonia	dist 45 10N	17 40E	50
Panoreus	t 38 30N	22 47E	49

	Lat.	Lon.	Map
Panormus ...t	[illegible]	[illegible]	49
Paphlagonia dist	41 7N	34 [illegible]	[illegible]
Paphos ...t	[illegible]	[illegible]	[illegible]
Parætonium t	[illegible]	[illegible]	[illegible]
[illegible] ...dist	[illegible]	[illegible]	[illegible]
[illegible] ...t	44 [illegible]	[illegible]	[illegible]
[illegible]	[illegible]	[illegible]	[illegible]
Parnes M. [illegible]	[illegible]	[illegible]	49
Par[illegible] ...m	39 [illegible]	21 1[illegible]	49
Paros ...t	[illegible]	25 1[illegible]	49
Par[illegible] ...t	[illegible]	[illegible]	49
[illegible] ...t	[illegible]	[illegible]	49
Patara ...t	[illegible] 15N	[illegible]	[illegible]
Patm[illegible] ...t	[illegible]	[illegible]	49
Patrae ...t	[illegible]	21 [illegible]	49
Pax J[illegible] ...t	[illegible]	[illegible]	50
Peiræ[illegible] ...t	[illegible]	[illegible]	49
Pelasg[illegible] dist	[illegible]	22 [illegible]	49
Pelinna ...t	[illegible]	21 [illegible]	49
Pel[illegible] ...t	[illegible]	23 [illegible]	49
Pel[illegible] ...t	[illegible]	22 [illegible]	49
Pe[illegible] ...t	[illegible]	22 [illegible]	49
P[illegible]	[illegible]	[illegible]	49
Pe[illegible]	[illegible]	22 [illegible]	49
Pe[illegible] ...t	[illegible]	[illegible]	[illegible]
Pe[illegible] ...t	[illegible]	21 1[illegible]	[illegible]
Pe[illegible]	[illegible] 4N	[illegible]	49
Peparet[illegible] ...t	[illegible]	[illegible]	49
Perg[illegible] ...t	[illegible]	27 1[illegible]	49
Pergam[illegible] ...t	[illegible]	27 [illegible]	[illegible]
Perrhæbi[illegible] dist	[illegible]	22 1[illegible]	49
Persicus Sinus 27	[illegible]	52 [illegible]	50
P[illegible] ...t	[illegible]	[illegible]	[illegible]
Petalæ Ins. ...t	[illegible]	24 1[illegible]	49
Petitarus ...r	[illegible] 47N	21 [illegible]	49
Petra ...t	[illegible] 12N	[illegible] 21E	50
Petra ...t	[illegible] 14N	22 20E	49
Phæ[illegible] ...t	[illegible]	25 4[illegible]	49
Phæ[illegible] ...t	[illegible]	22 [illegible]	49
Phalann[illegible] ...t	[illegible] 4N	22 2[illegible]	49
Phalara ...t	[illegible] 54N	22 [illegible]E	49
Phara ...t	[illegible] 37N	20 [illegible]	49
Pharae ...t	[illegible] 4N	21 44E	49
Pharan ...t	[illegible]	33 [illegible]	50
Pharax ...t	31 [illegible]	17 [illegible]	50
Phar[illegible] ...t	[illegible] 17N	22 2[illegible]	49
Pha[illegible] ...t	42 1[illegible]	42 [illegible]	50
Ph[illegible] ...t	[illegible] 4[illegible]	23 4[illegible]	49
Ph[illegible] ...t	[illegible] 1N	22 1[illegible]	49
Phene[illegible] ...t	[illegible]	22 19E	49
Pherae ...t	[illegible] 24N	22 44E	49
Phigaleia ...t	[illegible] 24N	21 50E	49
Phila ...t	[illegible]	22 42E	49
Philippi ...t	41 [illegible]	24 1[illegible]E	50
Philippopolis t	42 4N	24 4[illegible]	50
Phi[illegible] ...t	24 4N	32 52E	50
Ph[illegible] ...dist	[illegible]	22 3[illegible]	49
Ph[illegible] ...t	37 5[illegible]	22 [illegible]E	49
Pho[illegible] ...t	38 40N	26 49E	49
Pho[illegible] ...dist	[illegible]	22 40E	49
Phœnic[illegible] ...t	[illegible] 41N	21 1[illegible]	49
Phœnic[illegible] ...t	[illegible] 58N	20 15E	49
Pholegandros t	[illegible] 27N	2[illegible] 55E	49
Photi[illegible] ...t	[illegible] 10N	21 3[illegible]	49
Phrygia ...dist	[illegible] 37N	31 25E	50
Phyla[illegible] ...t	[illegible] 10N	22 3[illegible]	49
Phy[illegible] ...t	[illegible] 7 [illegible]	22 5[illegible]	49
Phyteum ...t	[illegible] 25N	21 32E	49
Phyta ...t	[illegible] 41N	21 11E	49
Picenum ...dist	43 0N	1[illegible]	50
Pieria ...dist	40 15N	22 [illegible]	49
Pi[illegible] ...m	40 15N	22 20E	49
P[illegible] ...t	[illegible]	22 21[illegible]	49
Pisae ...t	43 44N	10 2[illegible]	50
Pityus ...t	43 0N	41 2[illegible]	50
Pityusae Ins ...t	39 11N	1 [illegible]	50
Placentia ...t	45 2N	9 [illegible]	50
Plataea ...t	[illegible] 24N	23 1[illegible]	49
Pleuron ...t	[illegible] 27N	21 25E	49
Pola ...t	44 52N	13 50E	50
Polaeste ...t	40 10N	19 31E	49
Polemonium t	41 0N	37 20E	50
P[illegible]ichna ...t	37 1[illegible]	22 44E	49
Polyaegos ...t	[illegible] 45N	24 [illegible]	49
Pontus ...dist	40 20N	38 5E	50
Populonia ...t	42 5[illegible]	10 30E	50
Porata, or Hieraeus, Fl. ...r	45 30N	28 0E	50
Posidium ...t	40 10N	23 3[illegible]	49
Prasiae ...t	37 52N	24 2[illegible]	49
Prepesinthos t	[illegible] 57N	25 0[illegible]	49
Priene ...t	[illegible] 39N	2[illegible] 1[illegible]	49
Proerna ...t	39 12N	22 1[illegible]	49
Proni ...t	38 9N	20 4[illegible]	49
Propontis ...t	40 [illegible]	27 0E	49
Proschium ...t	[illegible] 29N	21 21[illegible]	49
Prote ...t	37 [illegible]	21 3[illegible]	49
Prusa ...t	41 [illegible]	2[illegible] 2E	50
Psaphis ...t	[illegible] 1[illegible]	2[illegible] 50E	49
Psyra ...t	[illegible] 3[illegible]	25 36E	49
Ptelum ...t	[illegible]	22 5[illegible]	49
Ptolemais ...t	[illegible] 26N	31 5[illegible]	50
Ptychia ...t	39 38N	19 56E	49
Pydna ...t	40 2[illegible]	22 35E	49
Pylus ...t	[illegible] 49N	21 32E	49
Pyrenaei M. ...	42 [illegible]	0 0	50
Py[illegible] ...t	[illegible]	21 4[illegible]	49
Pyrrh[illegible] ...t	[illegible] 7N	[illegible]	49
Pyth[illegible] ...t	[illegible]	[illegible]	49

R

	Lat.	Lon.	Map
R[illegible] ...t	4[illegible] 47N	23 0E	50
Ravenna ...t	44 24N	12 1[illegible]	50
Re[illegible] ...t	4[illegible] 0N	12 1[illegible]	50
Re[illegible] ...t	4[illegible] 20N	4 [illegible]E	50
R[illegible] ...t	[illegible]	40 5E	50
Rha Fl. ...r	47 1[illegible]	46 45E	50
Rh[illegible] ...dist	46 45N	1[illegible] 55E	50
Rh[illegible] ...t	[illegible] 1[illegible]	24 2E	49
Rhegium ...t	[illegible] 4N	15 42E	50
Rh[illegible] ...t	[illegible] 2N	28 [illegible]E	49
Rh[illegible] ...t	[illegible] 23N	2[illegible] 14E	49
Rh[illegible] ...t	[illegible] 40N	22 51E	49
Rh[illegible] Fl. ...r	43 25N	4 0E	50
Rh[illegible] ...t	[illegible] 10N	28 0E	50
Rhypae ...t	38 1[illegible]	22 2E	49
R[illegible]a ...	41 54N	12 30E	50
R[illegible] magus ...t	4[illegible] 2[illegible]	2 30E	50
Rubicon. F. ...r	44 [illegible]	12 26E	50
Rusadir ...t	[illegible] 27N	2 56W	50
Rusucurrum ...t	[illegible] 4[illegible]	3 1[illegible]E	50

S

	Lat.	Lon.	Map
Sabrata ...	32 48N	12 28E	50
Sabrina Aest ...	51 20N	1 30W	50
Sacrum ...pro	37 0N	9 2W	50
Saguntum ...t	39 [illegible]	0 15W	50
Sais ...t	31 0N	31 [illegible]E	50
Salamis ...t	37 55N	23 3[illegible]E	49
Saldae ...t	3[illegible] 54N	4 2[illegible]E	50
Salmantica ...t	41 2[illegible]	5 40W	50
Salona ...t	43 32N	16 [illegible]E	50
Samarobriva ...t	4[illegible] 55N	31 49E	50
Same ...t	[illegible] 15N	20 35E	49
Samicum ...t	37 32N	21 37E	49
Samnium ...dist	41 2[illegible]	14 2[illegible]	50
Samos ...t	37 41N	26 50E	49
Samos ...t	37 41N	26 58E	49
Samothrace ...t	40 2[illegible]	25 3[illegible]E	49
Sane (Uranopolis) ...t	40 2[illegible]	23 54E	49
Sane ...t	40 7N	23 2[illegible]E	49
Sangarius Fl ...r	40 4[illegible]	30 3[illegible]E	50
Sardinia ...t	40 1[illegible]	9 10E	50
Sardis ...t	[illegible] 2[illegible]	28 5E	50
Sarmatia Europaea ...	50 0N	30 0E	50
Sarmatia Asiatica ...	50 0N	47 0E	50
Sarmizegetusa ...t	45 32N	22 [illegible]E	50
Saronicus Sin ...	37 40N	23 30E	49
Saso[illegible] ...t	40 [illegible]	19 15E	49
Satala ...t	40 5N	40 2[illegible]	50
Savus Fl. ...r	46 23N	14 10E	50
Scalabis ...t	39 1[illegible]	8 42W	50
Scandeia ...t	3[illegible] 11N	22 55E	49
Scandile ...t	[illegible] 5N	24 [illegible]E	49
Scardona ...t	4[illegible] 49N	15 5[illegible]	50
Scardus, M. ...	42 20N	21 0E	50
Scarpheia ...t	[illegible] 46N	22 41E	49
Sciathos ...t	[illegible] 10N	2[illegible] 30E	49
Scodra ...t	42 4N	19 33E	50
Scopelos ...t	39 5N	23 45E	49
Scotussa ...t	39 21N	22 3[illegible]E	49
Scyllaeum ...pro	37 27N	21 31E	49
Scyros ...t	[illegible] 52N	24 3[illegible]E	49
Sebasteia ...t	39 1[illegible]	37 27E	50
Segobriga ...t	40 52N	1 45W	50
Segontium ...t	53 0N	3 40W	50
Serme ...t	39 50N	23 51E	49
Seir, M. ...	30 5[illegible]	34 4[illegible]	50
Seia ...t	37 9N	21 3[illegible]E	49
Seleucia ...t	3[illegible] 2[illegible]	3[illegible] 3[illegible]E	50
Selge ...t	37 12N	31 18E	50
Selinus ...t	38 1[illegible]	22 8E	49
Sellasia ...t	37 6N	22 29E	49
Sequana ...r	49 30N	1 10E	49
Seriphos ...t	37 10N	24 3[illegible]	49
Sermyle ...t	40 15N	23 2[illegible]	49
Sicilia ...t	37 3[illegible]	11 0E	50
Siculum Fretum ...t	38 0N	15 35E	50
Sicyon ...dist	37 50N	22 45E	49
Side ...t	36 45N	31 26E	50
Sidon ...t	33 34N	35 21E	50
Siga ...t	35 17N	1 28W	50
Signia ...t	41 41N	13 1E	50
Simois ...r	40 1N	26 12E	49
Sinai, Mt. ...	28 30N	34 0E	50
Sinda ...t	44 58N	38 0E	50
Sindus ...t	40 40N	22 52E	49
Singara ...t	36 13N	42 4E	50
Singidunum ...t	44 47N	20 3[illegible]E	50
Sinus [illegible] Sinus ...g	40 1[illegible]	24 [illegible]E	49
Sin[illegible] ...t	4[illegible] 1[illegible]	2[illegible] 47E	49
Sinope ...t	42 2N	35 10E	50
Siphae ...t	[illegible] 11N	23 [illegible]E	49
Siph[illegible] ...t	[illegible]	24 44E	49
Sip[illegible] ...t	41 [illegible]	15 [illegible]	50
Sirmium ...t	44 45N	1[illegible] 44E	50
Siscia ...t	47 27N	1[illegible] 22E	50
Sith[illegible] ...dist	40 1[illegible]	2[illegible] [illegible]E	49
Sitifis ...t	35 [illegible]	5 30W	50
Sollinia ...t	39 1[illegible]	24 4E	49
Sollium ...t	3[illegible] 4[illegible]	2[illegible] [illegible]E	49
Sophene ...dist	38 3[illegible]	40 [illegible]E	50
Spalathra ...t	39 11N	23 15E	49
Sparta vel Lacedaemon ...	37 5N	22 26E	49
Sperchiae ...t	[illegible] 54N	22 5E	49
Sphacteria ...t	[illegible]	21 40E	49
Spiraeum ...pro	37 47N	2[illegible] 1[illegible]E	49
Sporades ...is	37 0N	26 0E	49
Stageira, or Stageirus ...	40 3[illegible]	23 49E	49
Stiris ...t	3[illegible] 2[illegible]	22 4[illegible]E	49
Stratus ...t	38 4[illegible]	21 19E	49
Strophades ...is	37 15N	21 0E	49
Styra ...t	38 10N	24 15E	49
Suessa ...t	39 [illegible]	0 15W	50
Susa ...t	51 57N	4[illegible] 25E	50
Susiana ...dist	32 0N	49 5E	50
Sybota ...t	39 25N	20 15E	49
Syene ...t	24 [illegible]	32 36E	50
Syracuse ...t	37 5N	15 16E	50
Syria ...	34 0N	40 0E	50
Syrnae ...t	3[illegible] 22N	26 40E	49
Syros ...t	37 25N	24 5[illegible]E	49
Syrtis Major ...	31 50N	17 32E	50
Syrtis Minor ...	34 14N	10 5[illegible]E	50

T

	Lat.	Lon.	Map
Tacape ...t	33 51N	10 5E	50
Taenarum ...pro	36 23N	22 9E	49
Tagus ...r	3[illegible] 40N	9 15W	50
Tamynae ...t	38 2[illegible]	24 3E	49
Tanagra ...t	38 1[illegible]	23 37E	49
Tanais, Fl. ...r	47 0N	39 0E	50
Tanus ...r	37 26N	22 44E	49
Taphiae Ins ...is	38 37N	20 47E	49
Taphiassus, M.	38 25N	21 45E	49
Taphos ...t	38 4[illegible]	20 45E	49
Tarentum ...t	40 2[illegible]	17 14E	50
Taron ...dist	38 30N	42 30E	50
Tarphe ...t	38 45N	22 38E	49
Tarraco ...t	41 8N	1 19E	50
Tarraconensis dist	42 0N	4 0W	50
Tarsus ...t	36 57N	34 57E	50
Taurica Chersonesus ...	45 30N	34 0E	50
Taurus, M ...	36 30N	35 0E	50
Tavium ...t	40 20N	35 1E	50
Taygetus, M. ...	37 0N	22 20E	49
Teemon ...t	39 47N	20 53E	49
Tegea ...t	37 29N	22 25E	49
Telmessus ...t	38 2[illegible]	23 24E	49
Telphusa ...r	37 39N	21 50E	49
Temnus ...t	38 37N	27 3E	49
Tempe ...dist	39 55N	22 35E	49
Tenedos ...t	39 49N	26 3E	49
Tenos ...t	37 36N	25 19E	49
Teuthea ...t	38 5N	21 35E	49
Teuthis ...t	37 35N	22 27E	49
Teuthrone ...t	36 28N	22 27E	49
Teos ...t	38 8N	26 52E	49
Tetraphylia ...t	39 13N	21 29E	49
Thapsacus ...t	35 15N	39 55E	50
Thaso ...t	40 4[illegible]	24 40E	49
Thaumacia ...t	39 16N	23 15E	49
Thebae ...t	38 21N	23 20E	49
Thebae ...t	25 43N	32 40E	50
Thenae ...t	34 40N	10 45E	50
Theodosia ...t	45 5N	35 5E	50
Theodoria ...t	39 2[illegible]	21 11E	49
Thera ...t	36 25N	25 27E	49
Therambus ...t	39 5[illegible]	23 42E	49
Therasia ...t	36 26N	25 21E	49
Thermaicus, S.	40 30N	22 50E	49
Therma ...	38 4[illegible]	21 30E	49
Thermopylae ...	38 46N	22 3[illegible]E	49
Thespiae ...t	39 19N	23 8E	49
Thesprotia dist	39 20N	20 40E	49
Thessaliotis dist	39 20N	22 0E	49
Thessalonica ...t	40 40N	22 5[illegible]E	49
Theveste ...t	35 53N	8 12E	50
Thisbe ...t	38 15N	23 0E	50
Thisoa ...t	37 38N	22 3E	49
Thoricus ...t	37 44N	24 2E	49
Thracia ...	41 5[illegible]	26 18E	49
Thracium Mare ...	40 0N	25 0E	49
Thria ...t	38 5N	23 34E	49
Thr[illegible] ...t	[illegible] 47N	2[illegible] 44E	49
Th[illegible] ...t	[illegible]	1 [illegible]W	50
Thu[illegible] ...t	37 [illegible]	[illegible]	49
Th[illegible] ...t	[illegible] 4[illegible]	1[illegible] [illegible]E	49
Thyamis ...r	3[illegible]	2[illegible] 1[illegible]E	49
Thyamus M ...m	[illegible] 4[illegible]	21 1[illegible]E	49
Thyrea ...t	3[illegible] 2[illegible]	22 4[illegible]E	49
Thyrides ...pro	3[illegible]	22 21E	49
Thyrium ...t	[illegible]	2[illegible] [illegible]E	49
Thyssus ...t	4[illegible] 1[illegible]	24 1[illegible]E	49
Tiberis, Fl. ...r	42 3[illegible]	12 1[illegible]E	49
Tibiscum ...t	4[illegible]	2[illegible] 1[illegible]E	50
Tigris, Fl. ...r	3[illegible]	43 0E	49
Tingis ...t	3[illegible] 4[illegible]	5 [illegible]W	50
Tingitana dist	[illegible]	6 [illegible]W	50
Tiryns ...t	3[illegible] 17N	2[illegible] 15E	49
Tisianus vel Tysia, Fl. ...r	4[illegible]	20 [illegible]E	50
Titarus M. ...m	[illegible]	22 1[illegible]E	49
Tithorea ...t	3[illegible]	22 [illegible]E	49
Tithronium ...t	3[illegible]	22 3[illegible]E	49
T[illegible] ...t	[illegible]	4 1W	50
T[illegible] ...t	4[illegible]	[illegible] [illegible]W	49
T[illegible] ...m	3[illegible]	20 [illegible]E	49
Tomi ...t	44 1[illegible]	2[illegible] [illegible]E	50
Toronaicus Sinus ...g	4[illegible] 1[illegible]	2[illegible] [illegible]E	49
Torone ...t	[illegible]	2[illegible] 5[illegible]E	49
Trachis ...t	3[illegible] 47N	2[illegible] [illegible]E	49
Tragaea ...t	3[illegible]	2[illegible] [illegible]E	49
Trajani P[illegible]	44 [illegible]	2[illegible] [illegible]E	50
Trampya ...t	[illegible]	21 14E	49
Trapezus ...t	41 [illegible]	[illegible] 44E	50
Tricca ...t	3[illegible] 34N	[illegible]	49
Trichonis Lacus	[illegible]	[illegible]	49
Trichonium ...t	[illegible]	21 4[illegible]	49
Tridentum ...t	46 [illegible]	11 [illegible]	50
Trileucum ...pro	4[illegible] 4[illegible]	7 4[illegible]W	50
Tripolis ...dist	[illegible]	2[illegible] [illegible]E	49
Tripolis ...t	34 2[illegible]	[illegible]	50
Tritaea ...t	38 [illegible]	21 5[illegible]E	49
Triton Fl. ...r	34 [illegible]	9 4[illegible]	50
Troezen ...t	37 3[illegible]	23 21E	49
Troja ...	4[illegible] [illegible]	2[illegible] [illegible]E	49
Tropaea ...t	37 45N	2[illegible] 4E	49
Tumpurestus m	3[illegible]	21 5[illegible]E	49
Turmuli ...t	3[illegible]	6 1[illegible]W	50
Tyana ...t	37 54N	34 [illegible]E	50
Tymphaei ...mts	3[illegible]	21 [illegible]E	49
Tyrus ...t	37 1[illegible]	2[illegible] 14E	49

U

	Lat.	Lon.	Map
Udon Fl ...r	44 35N	45 15E	50
Umbria ...dist	4[illegible] 1[illegible]	1[illegible] 4[illegible]E	50
Urchoe ...t	30 56N	46 2[illegible]	50
Usellis ...t	39 4[illegible]	[illegible] 51E	50
Utica ...t	37 [illegible]	1[illegible] 4E	50

V

	Lat.	Lon.	Map
Valentia ...t	39 25N	0 21W	50
Van ...t	38 3[illegible]	42 [illegible]E	50
Veldidena ...t	47 1[illegible]	11 [illegible]	50
Venetia ...dist	46 3[illegible]	1[illegible] [illegible]	50
Venta Belgarum	51 4N	1 1[illegible]W	50
Verona ...t	4[illegible] [illegible]	1[illegible] [illegible]	50
Vesontio ...t	47 2[illegible]	[illegible] 1[illegible]	50
Vesunna ...t	45 2[illegible]	[illegible] 4[illegible]	50
Viadrus Fl ...r	[illegible] 1[illegible]	1[illegible] [illegible]	50
Viminacium ...t	44 41N	21 1[illegible]	50
Vindelicia ...t	48 17N	11 [illegible]	50
Vindobona ...t	48 1[illegible]	1[illegible] [illegible]	50
Vinnius, M. ...	4[illegible] 1[illegible]	[illegible]W	50
Virunum ...t	46 44N	1[illegible] [illegible]	50
Vistula ...r	[illegible]	[illegible]	[illegible]
Visurgis, Fl. ...r	[illegible]	[illegible]	[illegible]
Vologesia ...t	4[illegible]	[illegible] 5[illegible]E	[illegible]
Volsinii ...t	42 [illegible]	1[illegible] [illegible]	[illegible]
Volubilis ...t	34 1[illegible]	[illegible]	50

X

	Lat.	Lon.	Map
Xanthus ...t	36 [illegible]	2[illegible] [illegible]	49
Xyniae ...t	39 [illegible]	2[illegible] [illegible]	49

Z

	Lat.	Lon.	Map
Zacynthus ...t	37 45N	20 [illegible]	49
Zama ...t	36 30N	9 1[illegible]E	50
Zarax ...t	36 4[illegible]	2[illegible] [illegible]	49

COLLINS' SERIES OF FIRST-CLASS SCHOOL ATLASES.

PHYSICAL GEOGRAPHY—DEMY SERIES.

s. d.

THE PRIMARY ATLAS OF PHYSICAL GEOGRAPHY, 16 Maps, Demy 4to, 9 by 11 inches, Stiff Cover, ... 1 0

THE POCKET ATLAS OF PHYSICAL GEOGRAPHY, 16 Maps, on Guards, Demy 8vo, cloth, 2 0

1 Hemispheres.
2 Physical Map of Europe.
3 Physical Map of Asia.
4 Physical Map of Africa.
5 Physical Map of North America.
6 Physical Map of South America.
7 Physical Map of the British Isles.
8 Maps of the World—shewing Temperature in March, April, May, June, July, & August.
9 Maps of the World—shewing the Mean Temperature in September, October, November, December, January, and February.
10 Map of the World—shewing the Constant, Periodical, and Variable Winds, &c.
11 Map of the World—shewing the Distribution of *Rain*, &c.
12 Map of the World—illustrating Earthquakes, &c.
13 Map of the World—shewing the Ocean Currents, &c.
14 Map of the World—shewing the Distribution of Birds and Fishes.
15 Map of the World—shewing Distribution of Quadrupeds, &c.
16 Map of the World—shewing Distribution of Plants, &c.

PHYSICAL GEOGRAPHY—IMPERIAL SERIES.

THE PORTABLE ATLAS OF PHYSICAL GEOGRAPHY, 20 Maps, 11 by 13 inches, mounted on Guards, Imp. 8vo, cloth, ... 3 6

THE STUDENT'S ATLAS OF PHYSICAL GEOGRAPHY, 20 Maps, mounted on Guards. With Letterpress Description and Wood Engravings. By Jas. Bryce, LL.D., F.R.G.S. Imp. 8vo, cl., 5 0

1 Hemispheres—shewing proportions of Land and Water, with Length of Rivers, and Heights of Mountains.
2 Physical Map of Europe, shewing Mountains and Rivers, High and Low Lands.
3 Physical Map of Asia—shewing as above.
4 Physical Map of Africa—shewing as above.
5 Physical Map of North America—shewing as above.
6 Physical Map of South America—shewing as above.
7 Physical Map of the British Isles—shewing as above.
8 Various Sections across the Continents.
9 Various Sections in the Oceans; Suez Canal, &c.
10 Maps of the World—shewing the Mean Temperature of the Air—March to August.
11 Maps of the World—shewing the Mean Temperature of Air—September to February.
12 Map of the World—shewing the Distribution of Constant, Periodical, & Variable Winds; Limits of Trade Winds, &c.
13 Map of the World—shewing the proportionate Distribution of *Rain*, &c.
14 Map of the World—illustrating Earthquakes and the Distribution of Volcanoes.
15 Map of the World—shewing Ocean Currents and Basins, and principal River Systems.
16 Map of the World—shewing the Geographical Distribution of Birds and Fishes.
17 Map of the World—shewing the Geographical Distribution of Quadrupeds and Reptiles.
18 Map of the World—shewing the Geographical Distribution of Plants.
19 Map of the World—shewing the Distribution of Mankind according to Races.
20 Geological Map of the British Isles.

HISTORICAL GEOGRAPHY.

THE POCKET ATLAS OF HISTORICAL GEOGRAPHY, 16 Maps, 6½ by 11 inches, mounted on Guards, Imperial 16mo, cloth, ... 1 6

THE CROWN ATLAS OF HISTORICAL GEOGRAPHY, 16 Maps, with Letterpress Description by Wm. F. Collier, LL.D., Imperial 16mo, cloth, ... 2 6

THE PORTABLE ATLAS OF HISTORICAL GEOGRAPHY, 16 Maps, Imperial 8vo, cloth, 2 0

THE STUDENT'S ATLAS OF HISTORICAL GEOGRAPHY, 16 Maps, Letterpress Description by Wm. F. Collier, LL.D., 8vo, cloth, ... 3 0

1 Roman Empire, Eastern and Western, 4th Century.
2 Europe, 6th Century, shewing Settlements of the Barbarian Tribes.
3 Europe, 9th Century, shewing Empire of Charlemagne.
4 Europe, 10th Century, Rise of the German Empire.
5 Europe, 12th Century, Time of the Crusades.
6 Europe, Eve of Reformation.
7 Germany, 16th Century, Thirty Years' War.
8 Europe, 17th and 18th Centuries.
9 Europe at the Peace of 1815.
10 Europe in 1870.
11 India, Rise of British Empire.
12 World, shewing Voyages of Discovery.
13 Britain under the Romans.
14 Britain under the Saxons.
15 Britain after Accession of William the Conqueror.
16 France and Belgium, illustrating British History.

CLASSICAL GEOGRAPHY.

THE POCKET ATLAS OF CLASSICAL GEOGRAPHY, 17 Maps, Imp. 16mo, 6½ by 11 inches, cloth lettered, ... 1 6

THE CROWN ATLAS OF CLASSICAL GEOGRAPHY, 17 Maps, Crown 8vo, with Descriptive Letterpress, Imperial 16mo, cloth lettered, ... 2 6

THE PORTABLE ATLAS OF CLASSICAL GEOGRAPHY, 17 Maps, Imp. 8vo, cloth lettered, 2 0

THE STUDENT'S ATLAS OF CLASSICAL GEOGRAPHY, 17 Maps, Imperial 8vo, with Descriptive Letterpress, cloth lettered, ... 3 0

1 Orbis Verteribus Notus.
2, 3 Roman Empire, with Plan of Rome.
4 Empire of Alexander the Great.
5 Italia, (pars Septentrionalis.)
6 Italia, (pars Meridonalis.)
7, 8 Graecia, with Plan of Athens.
9 Macedonia, Thracia, &c.
10 Roman Britain, (Britiania.)
11 Gallia.
12 Hispania.
13 Germania, &c.
14 Asia Minor.
15 Armenia, Mesopotamia, &c.
16 Palestine, (temp. Christi.)
17 Egypt.

SCRIPTURE GEOGRAPHY.

THE ATLAS OF SCRIPTURE GEOGRAPHY, 16 Maps, with Questions on each Map, stiff cover, 1 0

THE POCKET ATLAS OF SCRIPTURE GEOGRAPHY, 16 Maps, 7½ by 9 inches, mounted on Guards, Imperial 16mo, cloth, ... 1 0

1 Ancient World, shewing probable Settlements of Descendants of Noah.
2 Countries mentioned in the Scriptures.
3 Canaan in the time of the Patriarchs.
4 Journeyings of the Israelites from Egypt to Canaan.
5 Canaan as Divided among the Twelve Tribes.
6 The Dominions of David and Solomon.
7 Babylonia, Assyria, Media, and Susiana.
8 Palestine in the Time of Christ.
9 Modern Palestine.
10 Physical Map of Palestine.
11 Journeys of the Apostle Paul.
12 Map shewing the prevailing Religions of the World.
13 The Tabernacle in the Wilderness, Plan of.
14 Solomon's Temple and Herod's Temple, Plans of.
15 Ancient Jerusalem, Plan of.
16 Modern Jerusalem, Plan of.

COLLINS' SERIES OF DRAWING BOOKS.

THE PROGRESSIVE PENNY DRAWING BOOK; a Series of Lessons for Beginners, by C. N. Woolnoth, W.S.A., in 18 Books, with blank paper for Exercises. In Fcap. 4to, with Ornamental Cover, 12 pp., ... each, s. d. 0 1

1 Initiatory: Lines.
2 Initiatory: Objects.
3 Initiatory: Objects.
4 Leaves and Flowers.
5 Flowers and Fruits.
6 Trees.
7 Animals.
8 Animals.
9 Human Heads and Faces.
10 Human Figures.
11 Landscapes.
12 Landscapes.
13 Landscapes.
14 Marine Subjects.
15 Mechanical Subjects.
16 Ornament.
17 Architecture.
18 Perspective Drawing.

THE PROGRESSIVE INTERLEAVED DRAWING BOOK, by C. N. Woolnoth, W.S.A., with Superior Blank Paper for Exercises, in 18 Books, Subjects same as above. In Fcap. 4to, 12 pp., with Ornamental Cover, ... each, 0 2

THE ADVANCED DRAWING BOOK: a Series of Lessons for Senior Pupils, in 24 Books, containing 8 leaves each. In Royal 4to, with Ornamental Cover, ... each, 0 6

1 Initiatory: Objects.
2 Initiatory: Objects.
3 Leaves and Flowers.
4 Flowers and Fruits.
5 Trees.
6 Animals.
7 Animals.
8 Human Faces, &c.
9 Human Heads.
10 Human Figures.
11 Landscapes: Initiatory.
12 Landscapes.
13 Landscapes.
14 Landscapes.
15 Landscapes.
16 Marine Subjects.
17 Mechanical Subjects.
18 Mechanical Subjects.
19 Ornament: Initiatory.
20 Ornament.
21 Ornament.
22 Architecture.
23 Architecture.
24 Perspective Drawing.

COLLINS' POPULAR COPY BOOKS,

With Engraved and Traced Headlines and Divisional Lines.

Extensively used in every class of Public and Private Schools in the United Kingdom and Colonies, and recommended as superior in quality, arrangement, and penmanship, to any Copy Books in the market at price. A sample dozen free per post on receipt of amount in stamps.

			s.	d.
221	THE SCHOOL BOARD SERIES, 22 pages, Fcap. size, 6½ by 8¼, ...	per dozen,	1	0
222	THE NATIONAL SERIES, Fcap. size, 6½ by 8¼, ...	"	1	6
223	THE ADVANCED SERIES, Fcap. size, 6½ by 8¼, ...	"	1	9
228	THE ADVANCED SERIES, Post size, 7½ by 9¼, ...	"	2	6
230	THE ACADEMIC SERIES, Post size, 7½ by 9¼, ...	"	4	0
225	THE PROGRESSIVE SERIES, Fcap. size, 6½ by 8¼, ...	"	2	0
229	THE PROGRESSIVE SERIES, Post Size, 7½ by 9¼, ...	"	3	0

1 Initiatory Lessons.
2 Initiatory Lessons.
3 Combination of Letters.
4 Combination of Letters.
5 Combination of Letters.
6 Text, Short Words.
7 Text with Capitals, Short Words.
8 Text with Capitals, Full Line Words.
9 Text and Half-Text Alternately.
10 Half-Text with Capitals.
11 Half-Text and Small Alternately.
12 Small Hand, Short Words.
13 Small Hand with Capitals.
14 Text, Half-Text, and Small.
15 Commercial Hand.
16 Ladies' Hand, Initiatory.
17 Ladies' Hand, Finishing.
18 Figures and Ornamental Letters.

226	THE INTERNATIONAL SERIES, Fcap. size, 8¼ by 6½, ...	per dozen,	3	0
227	THE INTERNATIONAL SERIES, Large Post size, 8¼ by 10½, ...	"	6	0

1 Primary. Coarse Hand. First Four Principles and Short Letters.
2 First Four Principles, and Words.
3 All the Principles. All the Letters, both Small and Capitals.
4 Words beginning with Capitals.
5 Longer Words with Capitals.
6 Sentences, condensed style.
7 S. Book of Forms,—Notes, Bills, Receipts, &c., in Sterling Money.
7 A. Book of Forms,—Notes, Bills, Receipts, &c., in American Currency.
8 Ladies' Book, fine hand, single words.
9 Ladies' Book, fine hand, sentences.
10 Sentences, very bold hand.
11 Sentences, same hand as No. 5.
12 Current Capitals, with words.
13 Ladies' Hand, Forms, &c.
14 Ladies' Hand, Initiatory.
15 Ladies' Hand, Finishing.

NEW ATLASES OF BRITISH COLONIES.

THE IMPERIAL ATLAS OF INDIA, 16 Maps, Imperial 4to, 2s. stitched, and 2s. 6d. cloth.

THE IMPERIAL ATLAS OF THE DOMINION OF CANADA, 16 Maps, Imperial 4to, 2s. stitched, and 2s. 6d. cloth.

THE IMPERIAL ATLAS OF AUSTRALIA AND NEW ZEALAND, 16 Maps, Imperial 4to, 2s. stitched, and 2s. 6d. cloth.

ATLASES OF BLANK PROJECTIONS AND OUTLINES.

	s.	d.
THE CROWN ATLAS OF BLANK PROJECTIONS, consisting of 16 Maps, Demy 4to, printed on Stout Drawing Paper, stiff Wrapper, ...	0	6
THE CROWN OUTLINE ATLAS, 16 Maps, Demy 4to, Stout Drawing Paper, stiff Wrapper, ...	0	6
THE IMPERIAL ATLAS OF BLANK PROJECTIONS, consisting of 16 Maps, Imperial 4to, on Stout Drawing Paper, stiff Wrapper, ...	1	6
THE IMPERIAL OUTLINE ATLAS, 16 Maps, Imperial 4to, Stout Drawing Paper, stiff Cover,	1	6

WILLIAM COLLINS, SONS, & CO.'S SCHOOL STATIONERY.

COLLINS' PENS FOR EDUCATIONAL WRITING.

Made in different degrees of Strength, Flexibility, Point, and Finish,—each stamped "William Collins, Sons, & Co.," with the name of Pen and degree of point.

	Per Gross. s.	d.
National School Pen,—fine, medium, broad points, ...	0	9
Public School Pen,—fine, medium, broad, ...	1	0
Progressive School Pen,—fine, medium, broad,	1	6
Fine Writer,—easy, clean-writing Small-hand flange Pen, ...	1	4
Medium Writer,—Round-hand flange Pen, ...	1	4
Small-Hand Writer, for Boys' light style, ...	1	4
Current-Hand Writer, for Boys' bolder style,	1	4
Round-Hand Writer—Small Text, ...	1	4
Large-Hand Writer—Full Text, ...	1	4
Angular-Hand Writer, for Girls' Exercises,	1	4
Ladies' Pen—extra Small and extra Fine, ...	1	4

	Per Gross. s.	d.
Free-Hand Writer,—three points, soft, extra flexible, ...	2	0
Finishing-Hand Writer, for careful neat writing,	2	0
Music Pen, (and for Bold Drawing,) extra broad,	2	0
Alexandra Pen, for fluent-hand,—fine, medium,	2	0
Victoria Pen,—extra fine, fine, medium, ...	2	6
Academic Pen,—fine, medium, ...	3	0
Mapping and Drawing Slip Pen,—extra fine,	4	0
The Queen's Pen,—silver electro-plated, ...	5	0
The Royal Pen,—gilt electro-plated, ...	6	0
Mapping and Drawing Barrel Pen,—extra fine,	8	0
The Red Ink Pen—will not discolour the Ink or corrode, ...	8	0

To meet a frequently expressed want, W. C., Sons, & Co., have prepared Samples of their Pens, as under, to enable their several qualities to be conveniently tested by parties wishing to select a Pen suited to their style of writing.

	s.	d.
Sample Box Collins' Educational Pens, different qualities and sizes assorted, price, (per post, 6d.,) ...	0	4
Sample Box Collins' Commercial and General Pens, assorted, including Barrel Pens, price, (per post 11d.,)	0	8

Sold by Stationers and Booksellers, subject to usual Professional Discounts.

COLLINS' DRAWING AND WRITING PENCILS, AND COLOURED CRAYONS.

For quality of Manufacture, Value, and Style of the Goods, William Collins, Sons, & Co.'s *Pencils are not surpassed, and are superior to some other popular brands sold at much higher prices.*

H H H H—for Drawing on Wood.	H B—for Free Sketching.	B B—for Deep Shading.
H H H—for Architectural.	E H B—for Broad Light Shading.	B—for Ordinary Shading.
H H—for Fine Outlines.	B B B B—for Rich Full Shading.	F F—for Extra Firm Light Shading.
H—for Light Shading.	B B B—for Extra Deep Shading.	F—for Firm General Drawing.

	s.	d.
The Royal Academy Drawing Pencil; plain Cedar, purified compressed Lead, guaranteed always free from grit, to maintain firm point, and be correct to stamped degree: H H H H, H H H, H H, H, H B, B B B, B B, B, F F, F, ...	0	3
Ditto, extra degrees, E H B, B B B, ...	0	4
The Victoria Drawing Pencil; polished Cedar, through block Lead, gold stamp: H H H, H H, H, H B, B B, B, F, ...	0	2
Ditto, extra degrees, E H B, B B B, ...	0	3
The Alexandra Drawing Pencil; polished Cedar, H H, H, H B, B B, B, F, ...	0	1
The Princess Drawing Pencil; polished Cedar, H, H B, B, F, ...	0	0½
Coloured Crayons, in Cedar, 6 in case, assorted, ...	0	6
Do., do., 12 in case, assorted colours, ...	1	0
The Bank of England Writing Pencil; plain Cedar, pure compressed Lead, bears a firm point, works smoothly, and rubs out cleanly, ...	0	3
The Commercial Pencil; plain Cedar, firm colour and point, ...	0	1
The Phonetic or Short-Hand Writer's Pencil, ...	0	1
The National Pencil, polished Cedar, ...	0	0½
Slate Pencils, in Cedar, ... ½d. and	0	1

COLLINS' MISCELLANEOUS SCHOOL STATIONERY.

Crayon Drawing or Sketching Books, ...	2s. to 10s.
Solid Sketch Books and Blocks, for pocket and easel, ...	2s. to 10s.
School of Arts' Drawing Books, (of best machine papers,)	3d. to 5s.
Manuscript Music Books, 4, 6, 12, and 14 staves, ...	4d. to 5s.
Music Portfolios and Rollers, ...	1s. to 5s.
Writing, Cyphering, and Exercise Books, ...	1d. to 2s.
Students' Exercise Books, first, second, and third qualities, ...	6d. to 2s.

WILLIAM COLLINS, SONS, & COMPANY, LONDON, GLASGOW, AND EDINBURGH.